

THE DAILY WEATHER REPORT

(INTRODUCTION)



1st April to 30th June, 1969

Stations published in the Daily Weather Report



METEOROLOGICAL OFFICE
Bracknell, Berkshire

I. HISTORY

A brief history of changes in contents and format between 1st April, 1919, and December, 1949, will be found in the introduction to the British Section for 1st October to 31st December, 1949. On 1st January, 1950, the British and International Sections of the former Report, which had been issued in three sections since 1919, were combined in a single publication, the present Daily Weather Report. At the same time, the third section was published separately with the title of Daily Aerological Record. A number of changes in meteorological codes and specifications were introduced on 1st January, 1955, and incorporated in the Report. Changes in format introduced on 1st July, 1955, provided for the elements of station and ships' observations to be given in the order of the appropriate meteorological code and for some modification of the scales and projections of charts. On 1st January, 1961, the Celsius scale was adopted for reporting surface temperatures. On 1st January, 1967, the metric system was adopted for all references to heights and distances. Certain changes relating to position and wave groups in the Ship-Code (FM 21D) were introduced on 1st January, 1968.

2. FORM OF PRESENTATION

(i) **Observations.**—Pages 1 and 4 of the Daily Weather Report contain reports for the four main hours of observation from a representative number of stations in Great Britain and Ireland which provide full reports together with a selection of reports from ocean weather stations for the same hours. In addition, Beaufort letters (Table 20), mainly describing precipitation, are given for each of the four six-hourly periods, together with reports of maximum and minimum temperature, sunshine, rainfall and state of ground (Table 13), in respect of the land stations listed. Explanations of the codes and specifications used are given below.

(ii) **Charts.**—Page 2 contains a chart of the weather in a large part of the northern hemisphere for mid-day of the previous day. Incorporated in this chart is a line joining the approximate locations of civil twilight (i.e., Sun 6° below horizon) at 1200 h for the mid point of the month indicated. Page 3 contains charts of slightly larger scale, for the British Isles and Western Europe, for 1800 h. of the previous day and for 0000 h and 0600 h on the day of issue.

(iii) **General Synoptic Development.**—Below the weather charts on page 3 will be found a statement which describes the main features in the evolution of the synoptic situation over the United Kingdom during the preceding 24 hours together with an indication of the manner in which it is expected to develop.

4. EXPLANATION OF CODES AND SPECIFICATIONS

CODE FM II D—Land Stations									
N dd ff	VV ww W	PPP TT	Nh CL h CM CH	Td Ta a pp	8Ns C hshs	RRTxTxE RRTnTnE	sss TgTg		
N = Total amount of cloud in eighths (Table 1). dd = Wind direction on scale 01–36 (see also Table 2). ff = Wind speed in knots.	VV = Visibility (Table 3). ww = Present weather (Table 5). W = Past weather (Table 4).	PPP = Last three figures of pressure (reduced to M.S.L.) in millibars and tenths. TT = Temperature in whole degrees Celsius. <small>Note.—In reports from ocean weather stations (FM 21D) only the tens and units figure of air temperature are reported. The tenths figure is reported by t_T.</small>	Nh = Fraction of celestial dome covered by CL (or CM if no CL). CL = Form of low cloud (Table 6). h = Height above ground of base of lowest cloud (Table 9). CM = Form of Medium Cloud (Table 7). CH = Form of high cloud (Table 8).	TdTa = Dew point temperature in whole degrees Celsius. a = Characteristic of barometric tendency (Table 10). pp = Barometric tendency (change of pressure in last three hours in tenths of millibars).	8 = Indicator figure. Ns = Amount in eighths of individual cloud layer or mass (Table 1). C = Type of cloud (Table 11). hshs = Height of base of cloud (Table 12).	RR = Rainfall (Table 19) (Code 3577) (09h–21h) (21h–09h). TxTx = Maximum temperature in whole degrees Celsius. (09h–21h). TnTn = Minimum temperature in whole degrees Celsius (21h–09h).	TgTg = Minimum temperature on grass in whole degrees Celsius (21h–09h). sss = Duration of sunshine (in hours and tenths). E = State of ground (Table 13) (Code 0900) (at 21h and 09h).		
CODE FM 21 D—Ships									
99LaLa	QcLoLoLoLo	YYGGiw	D _s v _s a pp	O TsTs TaTa	ITwTwTwtT	3PwPwHwHw	dwdwPwHwHw		
99 = Indicator group. LaLa = Latitude in tenths of a degree.	Qc = Quadrant of the globe (Table 17). LoLoLoLo = Longitude in tenths of a degree.	YY = Day of the month. GG = Actual time to the nearest whole hour G.M.T. iw = Wind indicator (Table 18).		O = Indicator figure. TsTs = Difference between air temperature and sea temperature in $\frac{1}{2}$ degree Celsius. (If the air temperature is less than the sea temperature, 50 is added to the difference.) TaTa = Dew point temperature in whole degrees Celsius.	I = Indicator figure. TwTwTw = Sea surface temperature in tenths of a degree Celsius. For negative temperatures 500 is added. t_T = The tenths figure of the air temperature.	3 = Indicator figure. PwPw = Period of waves in seconds. HwHw = Height of the waves in units of 0.5 metre. <small>This group refers to wind waves. If there is a swell with no wind waves this group is reported as 3/00.</small>	dwdw = Direction (in tenths of degrees) from which waves come. Pw = Period of waves (Table 16). HwHw = Height of the waves in units of 0.5 metre. <small>This group is used to report swell when it is possible to make a clear distinction between swell and wind waves.</small>		

Table 1.—Code for Cloud Amount (N, Nh, Ns) (Code 2700)

0 = None.
1 = 1 eighth of sky covered or less, but not zero.
2 = 2 eighths of sky covered.
3 = 3 eighths of sky covered.
4 = 4 eighths of sky covered.
5 = 5 eighths of sky covered.
6 = 6 eighths of sky covered.
7 = 7 eighths of sky covered or more, but not 8 eighths.
8 = 8 eighths (sky completely covered).
9 = Sky obscured or cloud amount cannot be estimated.

Note.—"Trace" would be included under Figure 1, which should be used for amounts up to 1/8th (i.e., not up to 3/16ths). "Overcast but with openings" would be included under Figure 7, which should be used for amounts down to 7/8ths (i.e., not down to 13/16ths).

Table 2.—Degrees and Code Figures (dd) corresponding to compass directions (Code 0877)

Direction	Exact figures	Code	Direction	Exact figures	Code
(Compass equivalent Points)	in degrees	dd	(Compass equivalent Points)	in degrees	dd
Calm	—	00	S.W.	191½	19
N.E.	11½	01	SSW.	202½	20
NNE.	22½	02	SW.S.	213½	21
NE.N.	33½	03	SW.	225	22
NE.	45	04	SW.W.	236½	23
NE.E.	56½	05	WSW.	247½	24
ENE.	67½	06	W.S.	258½	25
E.N.	78½	07	W.	270	26
E.	90	08	W.N.	281½	27
E.S.	101½	09	WNW.	292½	28
ESE.	112½	10	NW.W.	303½	29
SE.E.	123½	11	NW.	315	30
SE.	135	12	NW.N.	326½	31
SE.S.	146½	13	NNW.	337½	32
SSE.	157½	14	N.W.	348½	33
S.E.	168½	15	N.	360	34
S.	180	16			35
		17			36

Variable, or all directions, or unknown, or waves confused, direction indeterminate ... 99

Note.—The direction to be observed is "true" not "magnetic".

3. NOTES

- Standard of Time.**—Greenwich Mean Time is exclusively used throughout the Report.
- Temperature.**—On pages 1 and 4 temperature is specified in whole degrees Celsius, negative temperatures being coded by removing the minus sign and adding 50. Equivalent values in degrees Fahrenheit can be obtained by reference to the table printed between these pages.
- Adjusted Readings.**—Where an instrumental reading is found to be in error and some adjustment is necessary, the adjusted reading is published in brackets thus (59).
- Rainfall Readings in Eire.**—The rainfall totals for stations in Eire are for the periods 18h–06h, reported at 0900h. 06h–18h, reported at 2100h.
- Readers of the Report who are unacquainted with the method of construction and the use of weather charts* are recommended to read "The Weather Map. An introduction to weather forecasting" (Fourth edition, Second impression 1959), which may be purchased from H.M. Stationery Office, 49 High Holborn, London, W.C.1, price 13s. 6d. post free.

Table 3.—Code for Visibility—(VV) (Code 4377)

First Code Figure	0	1	2	3	4	5	6	7	8	9
	Km									
5	5	*	*	*	*	*	6	7	8	9
6	10	11	12	13	14	15	16	17	18	19
7	20	21	22	23	24	25	26	27	28	29
8	30	35	40	45	50	55	60	65	70	Over 70
	METRES									
9†	<50	50	200	500	1,000	2,000	4	10	20	50 or over

In the range 01–50 the figures give actual visibility in tenths of kilometres. This table gives the meanings of higher code figures.

†Values not given may be obtained by interpolation.

* Code figures not used. † Decade 90–99 is used when visibility cannot be determined with sufficient accuracy to justify lower code figures.

Table 4.—Code for Past Weather (W) (Code 4500)

0 = Cloud covering $\frac{1}{8}$ or less of the sky throughout the appropriate period.	3 = Sandstorm, duststorm or blowing snow.
1 = Cloud covering more than $\frac{1}{8}$ of the sky during part of the appropriate period and covering half or less during part of the period.	4 = Fog, ice fog or thick haze (visibility less than 1000 m.).
2 = Cloud covering more than $\frac{1}{8}$ of the sky throughout the appropriate period.	5 = Drizzle.
	6 = Rain.
	7 = Snow, or rain and snow mixed.
	8 = Shower(s).
	9 = Thunderstorm(s) with or without precipitation.

The code for W covers the weather occurring during the last six hours.

Table 5.—Code for Present Weather (ww) (Code 4677)

00-19 No precipitation at the station at the time of observation.	00	Cloud development not observed.	Characteristic change of the state of the sky during the past hour.	30-39 Duststorms, Sandstorms, drifting or blowing snow.	30	has decreased during preceding hour. no appreciable change during preceding hour. has begun or has increased during preceding hour. has decreased during preceding hour. no appreciable change during preceding hour. has begun or has increased during preceding hour.	70-79 Solid precipitation not in showers.	70	Intermittent fall of snow flakes.	slight at time of observation. moderate at time of observation. heavy at time of observation.																
	01	Clouds generally dissolving or becoming less developed.			31			Slight or moderate duststorm or sandstorm.	71		Continuous fall of snow flakes.															
	02	State of sky on the whole unchanged.			32				72		Intermittent fall of snow flakes.															
	03	Clouds generally forming or developing.			33				73		Continuous fall of snow flakes.															
	04	Visibility reduced by smoke, e.g., veldt or forest fire, industrial smoke or volcanic ashes.			34				Severe duststorm or sandstorm.		74	Intermittent fall of snow flakes.														
	05	Haze			35						75	Continuous fall of snow flakes.														
	06	Widespread dust in suspension in the air, not raised by wind at or near the station at the time of observation			36						Slight or moderate drifting snow. Heavy drifting snow. Slight or moderate blowing snow. Heavy blowing snow.	76	Ice prisms (with or without fog).													
	07	Dust or sand raised by wind at or near the station at the time of observation, but no well-developed dust whirl(s) or sand whirl(s), and no duststorm or sandstorm seen; or in the case of ships, blowing spray at the station.			37							77	Snow grains (with or without fog).													
	08	Well developed dust whirl(s) or sand whirl(s) seen at or near the station during the preceding hour, but no duststorm or sandstorm.			38							generally low.	78	Isolated starlike snow crystals (with or without fog).												
	09	Duststorm or sandstorm within sight of the station or at the station during the preceding hour.			39								generally high.	79	Ice pellets type (a).											
	10	Mist.			40									Fog or ice fog at a distance at the time of observation, but not at the station during the last hour, the fog or ice fog extending to a level above that of the observer.	80-90 Showery precipitation	80	Rain shower(s), slight.									
	11	Shallow fog or ice fog, in patches.			41											Fog or ice fog in patches. Fog or ice fog, sky discernible. Fog or ice fog, sky not discernible. Fog or ice fog, sky discernible. Fog or ice fog, sky not discernible. Fog or ice fog, sky discernible. Fog or ice fog, sky not discernible. Fog or ice fog, sky not discernible. Fog, depositing rime, sky discernible. Fog, depositing rime, sky not discernible.	81	Rain shower(s), moderate or heavy.								
	12	Shallow fog or ice fog, more or less continuous.			42												has become thinner during the preceding hour.	82	Rain shower(s), violent.							
	13	Lightning visible, no thunder heard.			43													no appreciable change during the preceding hour.	83	Shower(s) of rain and snow, slight.						
	14	Precipitation within sight, not reaching the ground or the surface of the sea.			44														has begun, or has become thicker during the preceding hour.	84	Shower(s) of rain and snow, moderate or heavy.					
	15	Precipitation within sight, reaching the ground or the surface of the sea but distant (estimated to be more than 5 km) from the station.			45															Fog or ice fog, sky not discernible.	85	Snow shower(s), slight.				
	16	Precipitation within sight reaching the ground or the surface of the sea near to but not at the station.			46																Fog or ice fog, sky not discernible.	86	Snow shower(s), moderate or heavy.			
	17	Thunderstorm, but no precipitation at time of observation.			47																	Fog or ice fog, sky not discernible.	87	Shower(s), or snow pellets or ice pellets type (b) with or without rain or rain and snow mixed.		
	18	Squalls.			48																		Fog, depositing rime, sky discernible.	88	Shower(s) of hail, with or without rain or rain and snow mixed, not associated with thunder.	
19	Funnel cloud(s)†	49	Fog, depositing rime, sky not discernible.	89	Shower(s) of hail, with or without rain or rain and snow mixed, not associated with thunder.																					
20-29 Precipitation, fog or thunderstorm at station during the last hour but not at time of observation.	20	Drizzle (not freezing), or snow grains.		50	Drizzle, not freezing, intermittent. Drizzle, not freezing, continuous. Drizzle, not freezing, intermittent. Drizzle, not freezing, continuous. Drizzle, not freezing, intermittent. Drizzle, not freezing, continuous. Drizzle, freezing, slight. Drizzle, freezing, moderate or heavy (dense). Drizzle and rain, slight. Drizzle and rain, moderate or heavy.	91-99 Precipitation with current or recent thunderstorm	91	Slight rain at time of observation.		thunderstorm during the preceding hour, but not at time of observation.																
	21	Rain (not freezing).		51			slight at time of observation. moderate at time of observation. heavy (dense) at time of observation.	92																Moderate or heavy rain at time of observation.		
	22	Snow.		52				moderate at time of observation.																93	Slight snow, rain and snow mixed, or hail* at time of observation.	
	23	Rain and snow or ice pellets type (a).		53					heavy (dense) at time of observation.															94	Moderate or heavy snow, rain and snow mixed or hail* at time of observation.	
	24	Freezing drizzle or freezing rain.		54																				thunderstorm, slight or moderate, without hail* but with rain and/or snow at time of observation.	95	Thunderstorm, slight or moderate, without hail* at time of observation.
	25	Shower(s) of rain.		55							thunderstorm, slight or moderate, with hail* at time of observation.														96	Thunderstorm, heavy, without hail*, but with rain and/or snow at time of observation.
	26	Shower(s) of snow, or of rain and snow.		56																					thunderstorm combined with duststorm or sandstorm at time of observation.	97
	27	Shower(s) of hail*, or of hail and rain.		57								thunderstorm, heavy, with hail* at time of observation.														98
	28	Fog or ice fog.		58									thunderstorm, heavy, with hail* at time of observation.													99
	29	Thunderstorm (with or without precipitation).		59																						
	60-69 Rain at time of observation.	60		Rain, not freezing, intermittent.										60	Rain, not freezing, intermittent. Rain, not freezing, continuous. Rain, not freezing, intermittent. Rain, not freezing, continuous. Rain, not freezing, intermittent. Rain, not freezing, continuous. Rain, freezing, slight. Rain, freezing, moderate or heavy. Rain or drizzle, and snow, slight. Rain or drizzle and snow, moderate or heavy.	slight at time of observation. moderate at time of observation. heavy at time of observation.										
		61		Rain, not freezing, continuous.										61												
		62		Rain, not freezing, intermittent.										62												
		63		Rain, not freezing, continuous.										63												
		64		Rain, not freezing, intermittent.										64												
		65		Rain, not freezing, continuous.										65												
		66		Rain, freezing, slight.										66												
		67		Rain, freezing, moderate or heavy.										67												
		68	Rain or drizzle, and snow, slight.	68																						
69		Rain or drizzle and snow, moderate or heavy.	69																							

The expression "at the station" refers to a land station or a ship at the point from which observations are normally taken.

† Tornado cloud or water spout.

* Hail, ice pellets type (b), snow pellets. ICE PELLETS are defined as transparent or translucent pellets of ice, which are spherical or irregular, rarely conical, and which have a diameter of 5 mm. or less. They may be subdivided into two main types.

The expression "at the station" refers to a land station or a ship at the point from which observations are normally taken.

† Tornado cloud or water spout.

* Hail, ice pellets type (b), snow pellets. ICE PELLETS are defined as transparent or translucent pellets of ice, which are spherical or irregular, rarely conical, and which have a diameter of 5 mm. or less. They may be subdivided into two main types.

(a) Frozen raindrops or largely melted and refrozen snowflakes.

(b) Pellets of snow encased in a thin layer of ice. HAIL is defined as small balls or pieces of ice (hailstones) with a diameter ranging from 5 mm. to 50 mm. or sometimes more, falling either separately or agglomerated into irregular lumps.

Table 6.—Code for form of Low Cloud (CL) (Code 0513)

0	No stratocumulus, stratus, cumulus or cumulonimbus.
1	Ragged cumulus other than of bad weather, or cumulus with little vertical extent and seemingly flattened, or both.
2	Cumulus of moderate or strong vertical extent, generally with protuberances in the form of domes or towers, either accompanied or not by other cumulus or by stratocumulus: all having their bases at the same level.
3	Cumulonimbus, the summits of which, at least partially, lack sharp outlines, but are neither clearly fibrous (cirriform) nor in the form of an anvil: cumulus, stratocumulus or stratus may also be present.
4	Stratocumulus formed by the spreading out of cumulus: cumulus may also be present.
5	Stratocumulus not resulting from the spreading out of cumulus.
6	Stratus in a more or less continuous sheet or layer, or in ragged shreds, or both, but no stratus fractus of bad weather.
7	Stratus fractus of bad weather or cumulus fractus of bad weather (pannus), or both: usually below altostratus or nimbostratus. By "bad weather" is meant the conditions which generally exist before, during or after precipitation.
8	Cumulus and stratocumulus, other than those formed from the spreading out of cumulus: the base of cumulus is at a different level from that of stratocumulus.
9	Cumulonimbus, the upper part of which is clearly fibrous (cirriform), often in the form of an anvil: either accompanied or not by cumulus, stratocumulus, stratus or pannus.
/	Stratocumulus, stratus, cumulus and cumulonimbus are invisible owing to darkness, fog, blowing dust or sand, or other similar phenomena.

Table 7.—Code for form of Medium Cloud (CM) (Code 0515)

0	No altostratus, altostratus or nimbostratus.
1	Altostratus, the greater part of which is semi-transparent: through this part the sun or moon may be weakly visible as through ground glass.
2	Altostratus, the greater part of which is sufficiently dense to hide the sun (or moon), or nimbostratus.
3	Altostratus, the greater part of which is semi-transparent, and no part of which is crenelated or in cumuliform tufts: the various elements of the cloud change only slowly and are all at a single level.
4	Patches (often in the form of almonds or fishes) of altostratus, the greater part of which is semi-transparent; the clouds are at one or more levels and the elements are continually changing in appearance.
5	Semi-transparent altostratus in bands or altostratus in one more or less continuous layer progressively invading the sky: these altostratus clouds generally are growing denser as a whole. The layer may be opaque or may consist of two or more sheets.
6	Altostratus resulting from the spreading out of cumulus.
7	Any one of the following cases:— (a) Altostratus in two or more layers, usually opaque in places and not progressively invading the sky. (b) Opaque layer of altostratus not progressively invading the sky. (c) Altostratus together with altostratus or nimbostratus or both.
8	Altostratus with sprouts in the form of small towers or battlements, or altostratus having the appearance of cumuliform tufts.
9	Altostratus, generally at several levels, in a chaotic sky: dense cirrus is usually also present.
/	Altostratus, altostratus and nimbostratus are invisible owing to darkness, fog, blowing dust or sand, or other similar phenomena, or more often because of the presence of a continuous layer of lower clouds.

Code 8.—Code for form of High Cloud (CH) (Code 0509)

0	No cirrus, cirrocumulus or cirrostratus.
1	Cirrus in the form of filaments, strands or hooks, not progressively invading the sky (often called "mares' tails").
2	Dense cirrus, in patches or entangled sheaves, which usually do not increase and sometimes seem to be the remains of the upper part of a cumulonimbus: or cirrus with sproutings in the form of towers or battlements, or having the appearance of cumuliform tufts.
3	Dense cirrus, often in the form of an anvil: either the remains of the upper parts of a cumulonimbus or parts of distant cumulonimbus, the cumuliform portions of which cannot be seen.
4	Cirrus in the form of hooks or of filaments, or both, progressively invading the sky: they generally become denser as a whole.
5	Cirrus, often in bands converging towards one point or two points of the horizon, and cirrostratus, or cirrostratus alone: in either case, they are progressively invading the sky, and generally growing denser as a whole, but the continuous veil does not reach 45 degrees above the horizon.
6	Cirrus, often in bands converging towards one point or two points of the horizon, and cirrostratus, or cirrostratus alone: in either case, they are progressively invading the sky, and generally growing denser as a whole: the continuous veil extends more than 45 degrees above the horizon, without the sky being totally covered.
7	Veil of cirrostratus completely covering the celestial dome.
8	Cirrostratus not progressively invading the sky and not completely covering the celestial dome.
9	Cirrocumulus alone or cirrocumulus accompanied by cirrus or cirrostratus, or both, but cirrocumulus is the predominant cirriform cloud.
/	Cirrus, cirrocumulus and cirrostratus are invisible owing to darkness, fog, blowing dust or sand, or other similar phenomena, or more often because of the presence of a continuous layer of lower clouds.

Table 9.—Code for Cloud Height (h) (Code 1600)

Code figure	Height of base of cloud metres
0	0-50
1	50-100
2	100-200
3	200-300
4	300-600
5	600-1,000
6	1,000-1,500
7	1,500-2,000
8	2,000-2,500
9	Above 2,500
/	Height of base of cloud not known or base of clouds at a level lower and tops at a level higher than that of the station.

Note 1.—If there is no cloud at all code figure 9 is reported.

Note 2.—If there is fog, and the sky is discernible through the fog, the cloud form, height and amount are reported as if no fog were present. If the sky is not discernible through the fog the height of the base of the cloud is reckoned as 0.

Note 3.—Height above ground of the base of cloud. If there is cloud of Form CL reported, h refers to this cloud. If, however, there is no cloud of Form CL and there is cloud of Form CM h refers to this cloud.

Table 10.—Code for Characteristic of Barometric Tendency (a) (Code 0200)		Table 11.—Code for Type of Cloud (C) (Code 0500)		Table 12.—Code for Height of Cloud (h_h) (Code 1677)	
0 = Increasing, then decreasing; atmospheric pressure the same as or higher than 3 hrs ago.		0 = Cirrus (Ci).		Code figures 01–50: × 30 = height in metres. Code figures 56–80: — 50 × 3 = height in hundreds of metres.	
1 = Increasing, then steady; or increasing, then increasing more slowly.		1 = Cirrocumulus (Cc).		CODE FIGURES 81–89	
2 = Increasing (steadily or unsteadily).		2 = Cirrostratus (Cs).		Code figures 90–99*	
3 = Decreasing or steady, then increasing; or increasing, then increasing more rapidly.		3 = Altocumulus (Ac).		CODE FIGURES 81–89	
4 = Steady, atmospheric pressure the same as 3 hrs ago.		4 = Altostratus (As).		Code figures 90–99*	
5 = Decreasing, then increasing; atmospheric pressure the same as or lower than 3 hrs ago.		5 = Nimbostratus (Ns).		CODE FIGURES 81–89	
6 = Decreasing, then steady; or decreasing, then decreasing more slowly.		6 = Stratocumulus (Sc).		Code figures 90–99*	
7 = Decreasing (steadily or unsteadily).		7 = Stratus (St).		CODE FIGURES 81–89	
8 = Steady or increasing, then decreasing; or decreasing, then decreasing more rapidly.		8 = Cumulus (Cu).		Code figures 90–99*	
		9 = Cumulonimbus (Cb).		CODE FIGURES 81–89	
		/ = Cloud not visible owing to darkness, fog, duststorm, sandstorm or other analogous phenomena.		Code figures 90–99*	
				CODE FIGURES 81–89	
				Code figures 90–99*	
				CODE FIGURES 81–89	
				Code figures 90–99*	
				CODE FIGURES 81–89	
				Code figures 90–99*	
				CODE FIGURES 81–89	
				Code figures 90–99*	
				CODE FIGURES 81–89	
				Code figures 90–99*	
				CODE FIGURES 81–89	
				Code figures 90–99*	
				CODE FIGURES 81–89	
				Code figures 90–99*	
				CODE FIGURES 81–89	
				Code figures 90–99*	
				CODE FIGURES 81–89	
				Code figures 90–99*	
				CODE FIGURES 81–89	
				Code figures 90–99*	
				CODE FIGURES 81–89	
				Code figures 90–99*	
				CODE FIGURES 81–89	
				Code figures 90–99*	
				CODE FIGURES 81–89	
				Code figures 90–99*	
				CODE FIGURES 81–89	
				Code figures 90–99*	
				CODE FIGURES 81–89	
				Code figures 90–99*	
				CODE FIGURES 81–89	
				Code figures 90–99*	
				CODE FIGURES 81–89	
				Code figures 90–99*	
				CODE FIGURES 81–89	
				Code figures 90–99*	
				CODE FIGURES 81–89	
				Code figures 90–99*	
				CODE FIGURES 81–89	
				Code figures 90–99*	
				CODE FIGURES 81–89	
				Code figures 90–99*	
				CODE FIGURES 81–89	
				Code figures 90–99*	
				CODE FIGURES 81–89	
				Code figures 90–99*	
				CODE FIGURES 81–89	
				Code figures 90–99*	
				CODE FIGURES 81–89	
				Code figures 90–99*	
				CODE FIGURES 81–89	
				Code figures 90–99*	
				CODE FIGURES 81–89	
				Code figures 90–99*	
				CODE FIGURES 81–89	
				Code figures 90–99*	
				CODE FIGURES 81–89	
				Code figures 90–99*	
				CODE FIGURES 81–89	
				Code figures 90–99*	
				CODE FIGURES 81–89	
				Code figures 90–99*	
				CODE FIGURES 81–89	
				Code figures 90–99*	
				CODE FIGURES 81–89	
				Code figures 90–99*	
				CODE FIGURES 81–89	
				Code figures 90–99*	
				CODE FIGURES 81–89	
				Code figures 90–99*	
				CODE FIGURES 81–89	
				Code figures 90–99*	
				CODE FIGURES 81–89	
				Code figures 90–99*	
				CODE FIGURES 81–89	
				Code figures 90–99*	
				CODE FIGURES 81–89	
				Code figures 90–99*	
				CODE FIGURES 81–89	
				Code figures 90–99*	
				CODE FIGURES 81–89	
				Code figures 90–99*	
				CODE FIGURES 81–89	
				Code figures 90–99*	
				CODE FIGURES 81–89	
				Code figures 90–99*	
				CODE FIGURES 81–89	
				Code figures 90–99*	
				CODE FIGURES 81–89	
				Code figures 90–99*	
				CODE FIGURES 81–89	
				Code figures 90–99*	
				CODE FIGURES 81–89	
				Code figures 90–99*	
				CODE FIGURES 81–89	
				Code figures 90–99*	
				CODE FIGURES 81–89	
				Code figures 90–99*	
				CODE FIGURES 81–89	
				Code figures 90–99*	
				CODE FIGURES 81–89	
				Code figures 90–99*	
				CODE FIGURES 81–89	
				Code figures 90–99*	
				CODE FIGURES 81–89	
				Code figures 90–99*	
				CODE FIGURES 81–89	
				Code figures 90–99*	
				CODE FIGURES 81–89	
				Code figures 90–99*	
				CODE FIGURES 81–89	
				Code figures 90–99*	
				CODE FIGURES 81–89	
				Code figures 90–99*	
				CODE FIGURES 81–89	
				Code figures 90–99*	
				CODE FIGURES 81–89	
				Code figures 90–99*	
				CODE FIGURES 81–89	
				Code figures 90–99*	
				CODE FIGURES 81–89	
				Code figures 90–99*	
				CODE FIGURES 81–89	
				Code figures 90–99*	
				CODE FIGURES 81–89	
				Code figures 90–99*	
				CODE FIGURES 81–89	
				Code figures 90–99*	
				CODE FIGURES 81–89	
				Code figures 90–99*	
				CODE FIGURES 81–89	
				Code figures 90–99*	
				CODE FIGURES 81–89	
				Code figures 90–99*	
				CODE FIGURES 81–89	
				Code figures 90–99*	
				CODE FIGURES 81–89	
				Code figures 90–99*	
				CODE FIGURES 81–89	
				Code figures 90–99*	
				CODE FIGURES 81–89	
				Code figures 90–99*	
				CODE FIGURES 81–89	
				Code figures 90–99*	
				CODE FIGURES 81–89	
				Code figures 90–99*	

DAILY WEATHER REPORT OF THE BRITISH METEOROLOGICAL OFFICE

No. 161

MONTHLY SUMMARY

For MAY 1969

DULL AND WET - FREQUENT THUNDERSTORMS

The pressure remained low and complex over the British Isles for the first nine days. Winds were mainly easterly in all areas at first becoming south-westerly in England and Wales by 6th. A deep depression approaching northeast-wards from the Atlantic became slow-moving west of Ireland on 10th giving rise to a southwesterly airstream over most parts of the country before moving eastwards across the North Sea on 16th and filling. A further small depression moved eastwards across southern England on 17th whilst pressure built up from Greenland to Azores and strong northerly winds occurred over many areas on 17th/18th. Pressure decreased on 20th and troughs moved slowly from the west across the country on 20th/21st. High pressure over northern France extended to southern England on 21st but soon receded as a southeasterly airstream developed with a fall of pressure in the southwest. From 23rd to 25th the main low pressure area was west of Ireland, but troughs of low pressure crossed many areas from the southwest. The period 25th to 29th saw the main low moving steadily towards southwest England from the west, and by the end of the month the low was over Germany with the British Isles in a northwesterly airstream.

It was fine and sunny on 1st but a wet day followed on 2nd and except for southeast England it was cold, especially in eastern Scotland. Temperatures rose in east and southeast England on 3rd when 21 degrees C (70 degrees F) re- corded at London Airport contrasted sharply with 4 degrees C (39 degrees F) in northern Scotland. Southwestern counties had thundery rain in places and falls exceeding one inch were recorded in eastern Scotland. It continued sunny and warm on the East Anglian coast on 4th and although cooler it was also sunny in the southwest, northern counties generally had a dull wet day. Rain spread into all districts during 5th and continued for much of the following day with temperatures in the south down to the seasonal average and well below that level in Northern Ireland, Scotland and northern England. Rainfall totals over 24 hours were

considerable, more than 1-1/2 inches being recorded at places near the east and southeast coasts. Unsettled weather continued during the following week in England, Wales and Northern Ireland with showers and periods of more general rain alternating with sunny periods in many parts of the country. In southeast England on 13th it was sunny and very warm with day maxima rising to 27 degrees C (81 degrees F) in and near London. Elsewhere in England and Wales temperatures were near or somewhat above average but it was cooler generally on 14th as a trough moved east from the Atlantic and brought rain and following showers which affected all districts and continued through 15th and 16th. Widespread and pro- longed rain affected all parts of the country on 17th as a shallow depression moved across southern England. A day of scattered thundery showers with long sunny intervals followed, with temperature maxima everywhere well below the late May average. Cool weather with sunny spells and occasional showers prevailed for the next few days. Much of England and Wales was affected by more general rain on 20th after which two fine sunny days followed and it became somewhat warmer. Although it was mainly dry in the south at first, the 23rd to the 27th was mainly cloudy and rather wet over England and Wales with rain or showers in most places, heavy locally with some thunder. Scotland and Northern Ireland, too, were mostly cloudy with rain or showers at times, although the rain did not reach the Northern Isles and Lerwick enjoyed 15.5 hours of sunshine on the 26th. From the 27th to the end of the month it was again rather cloudy with rain or showers in many places with thunderstorms which were heavy locally, although it was dry in eastern England on the 29th. The showers became scattered in the west on the 31st with sunny periods.

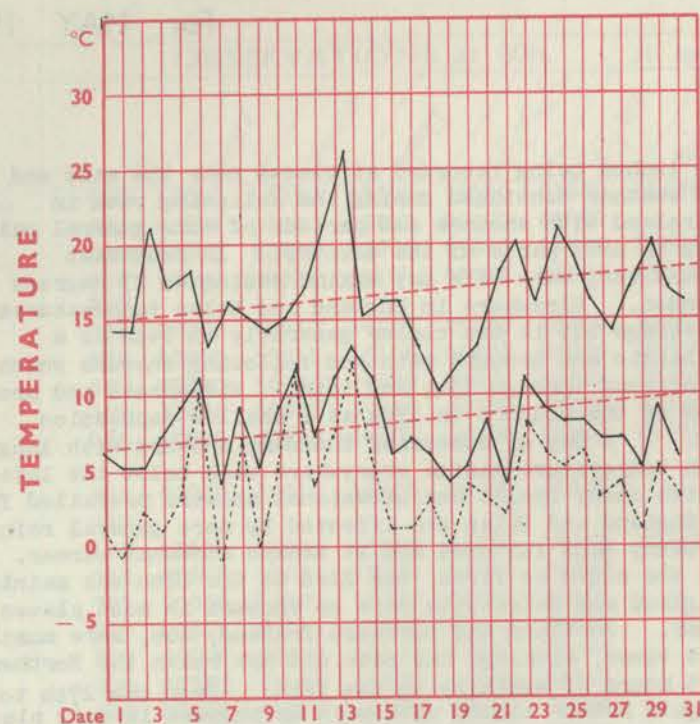
There were many more thunderstorms than is usual for May and all parts had more than their average rainfall, many places having double or more, creating new record totals. It was a dull month generally, with a deficit of sunshine and new record low values. The mean temperature was below average.

PLACE	TEMPERATURE										SUNSHINE										RAINFALL										Days with thunder	Days with snow or rain and snow	Days with fog (Vis. \leq 200 metres at 09 h.)										
	Mean maximum °C	Difference from average	Mean minimum °C	Difference from average	Highest maximum °C	Date	Lowest minimum °C	Date	No. of days with grass minimum below 0° C	No. of air frosts	Days of no sunshine	Maximum duration hrs.	Date	Total for month hrs.	% of average	Highest and lowest totals on record for month				Days of no rainfall (0-1 mm. or less) mm.	Maximum fall in 24 hrs. (Beginning 09 h.) mm.	Date	Total for month mm.	% of average	Highest and lowest totals on record for month																		
																First year of record	Highest hrs.	Year	Lowest hrs.						Year	First year of record	Highest mm.	Year	Lowest mm.	Year													
Kew	16.5	-0.2	07.6	-0.6	26.2	13	04.0	19	02	00	02	12.8	28	165	083	1880	315	1909	114	1932	13	09	09	053	115	1866	104	1886	04	1896	07	00	00										
Thorney Island	15.5	-1.1	08.0	+0.5	21.8	12	03.4	05	03	00	02	13.5	26	177	081	1958	266	1959	176	1962	10	09	25	074	169	1941	103	1946	08	1959	06	00	00										
Gorleston	13.3	-0.2	08.6	+0.5	20.2	13	03.7	20	01	00	01	13.6	07	200	096	1908	304	1919	127	1932	15	19	17	073	174	1915	099	1924	03	1940	06	00	03										
Cardington	16.2	-0.6	07.7	+1.9	24.4	13	02.8	19	01	00	02	12.6	28	145	075	1954	228	1956	134	1954	11	26	05	101*	220	1953	099	1955	11	1956	07	00	00										
Boscombe Down	15.7	-0.6	06.9	+0.4	23.4	13	01.9	18	05	00	02	13.8	22	152	076	1933	263	1948	149	1947	11	21	25	105	224	1931	112	1964	06	1944	04	00	00										
Ross-on-Wye	15.3	-1.0	07.7	+0.6	20.1	22	01.7	20	03	00	02	10.1	22	125	067	1915	273	1948	104	1932	08	42	25	119	217	1859	158	1967	05	1896	06	00	00										
Rhoose	14.3	-0.8	07.8	+0.7	19.0	22	02.4	18	03	00	04	11.9	(a)	145*	068	1954	247	1955	152	1968	08	12	25	109	185	1954	148	1967	20	1961	00	00	00										
Mount Batten	14.1	-1.0	08.2	-0.2	18.5	22	03.1	19	02	00	04	13.3	04	185	084	1921	318	1948	115	1932	09	13	09	117*	192	1949	098	1967	21	(b)	04	00	00										
Elmdon	15.0	-0.7	07.1	-1.2	19.7	13	00.0	01	02	00	03	11.3	22	115	062	1928	235	1948	083	1932	07	31	05	115	202	1933	170	1967	13	1944	10	01	00										
Valley	13.6	-0.6	07.7	-0.1	18.8	25	02.0	01	02	00	04	11.8	01	172	077	1913	289	1948	154	1920	10	20	05	085	149	1946	123	1967	16	1950	01	00	00										
Ringway	14.6	-1.3	07.7	+1.3	19.3	22	02.0	01	02	00	02	11.5	21	130	073	1945	248	1959	120	1954	08	11	24	096	169	1929	144	1967	21	1935	07	00	00										
Watnall	14.8	-1.0	07.1	+0.7	19.7	13	00.4	18	04	00	03	09.4	21	097*	054	1948	235	1956	112	1968	06	21	05	135*	254	1946	131	1967	15	1959	09	01	02										
Finningley	15.5	-1.0	07.7	+1.3	20.0	29	02.7	07	00	00	04	11.0	21	115*	062	1958	228	1959	144	1967	10	16	27	094	209	1958	122	1967	09	1959	05	00	01										
Tynemouth	10.9	-1.3	06.6	-0.6	16.9	14	03.8	18	01	00	05	12.2	21	132	077	1937	229	1940	124	1968	11	20	02	075	147	1864	151	(a)	09	(c)	00	00	01										
Eskdalemuir	12.4	-1.8	04.9	+0.7	17.8	(a)	-01.6	21	05	02	07	11.5	18	079*	045	1910	268	1935	102	1924	09	15	24	101	105	1910	236	1925	15	1936	02	01	00										
Abbotsinch	13.5	-1.9	05.8	-0.3	19.0	25	-00.1	01	08	01	06	14.9	20	129	070	1921	247	1946	106	1925	11	16	24	105	157	1921	156	1925	13	1935	02	00	00										
Leuchars	11.8	-1.9	05.7	-0.2	17.8	13	02.7	19	05	00	09	14.1	27	136	070	1922	256	1942	115	1967	07	23	02	152*	272	1922	113	1968	14	1959	00	00	00										
Dyce	11.2	-1.7	05.0	-0.1	19.7	13	00.3	22	03	00	10	11.1	18	095*	053	1925	225	1960	103	1965	08	41	03	152*	214	1946	143	1967	15	1956	00	00	01										
Stornoway	11.5	-0.9	06.2	-0.1	16.2	28	-00.5	17	01	01	04	13.6	21	138	071	1880	279	1882	093	1944	12	14	13	073	126	1943	129	1958	24	1951	00	00	00										
Aldergrove	13.8	-1.1	06.6	+0.5	17.7	22	00.8	20	02	00	04	14.8	18	163	083	1927	295	1946	115	1933	09	11	24	079	125	1927	123	1945	21	(d)	01	00	00										
(a) 25, 30											(a) 16, 28											* New lowest											(a) 1906, 1924 (b) 1959, 1961 (c) 1888, 1956										
																																	(d) 1939, 1956 * New highest										

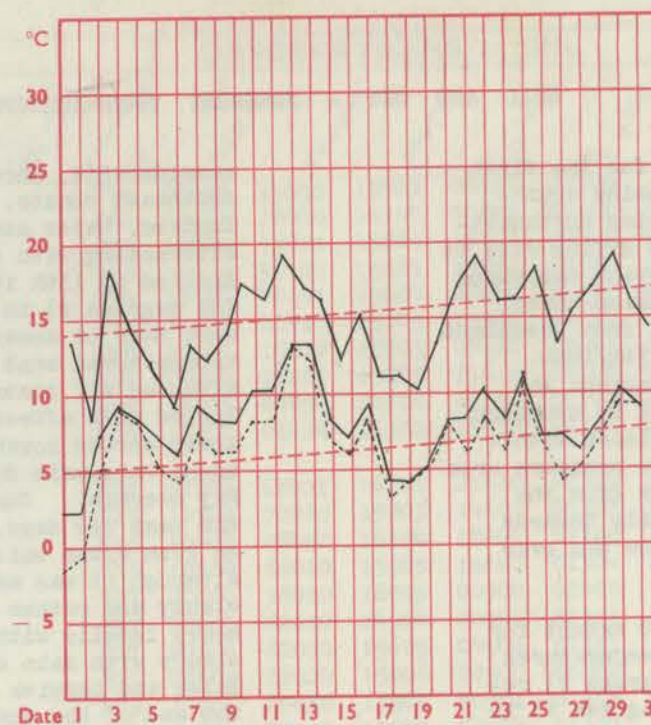
Correction to MONTHLY SUMMARY No.159 March 1969
MOUNT BATTEN:- days with grass minimum below 0°C 13

Correction to MONTHLY SUMMARY No.160 April 1969
STORNOWAY:- total rainfall 067

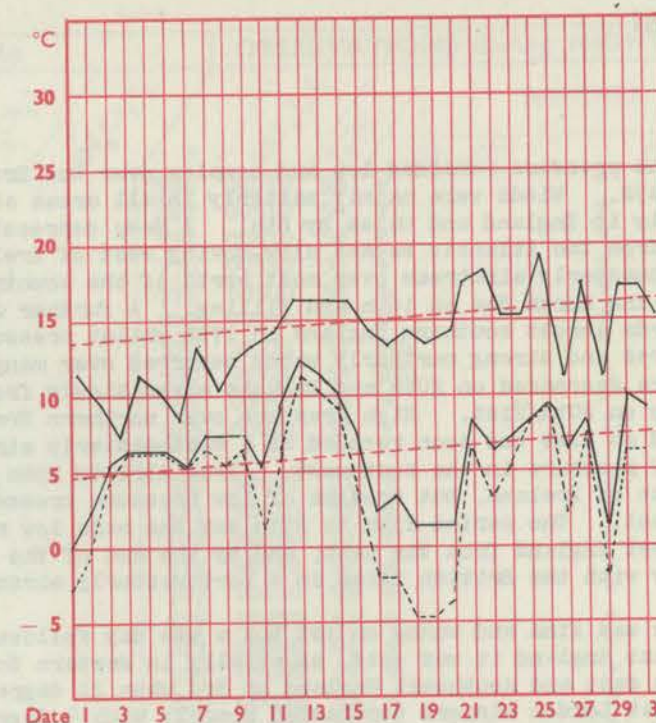
LONDON (Kew)



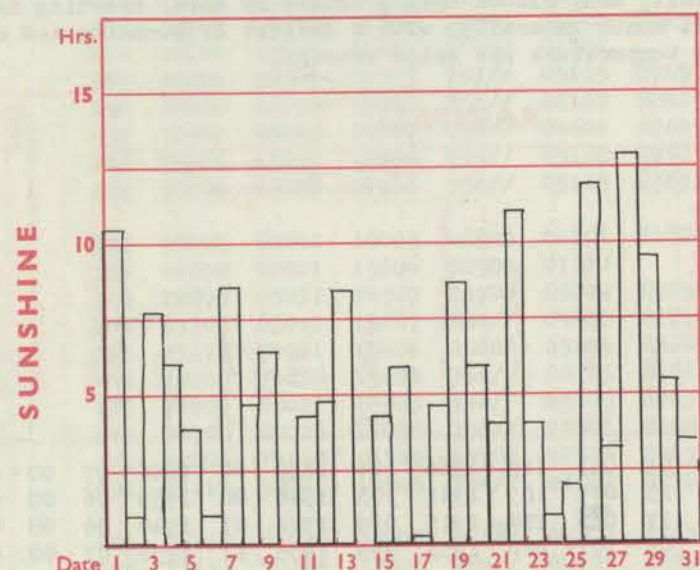
MANCHESTER (Ringway)



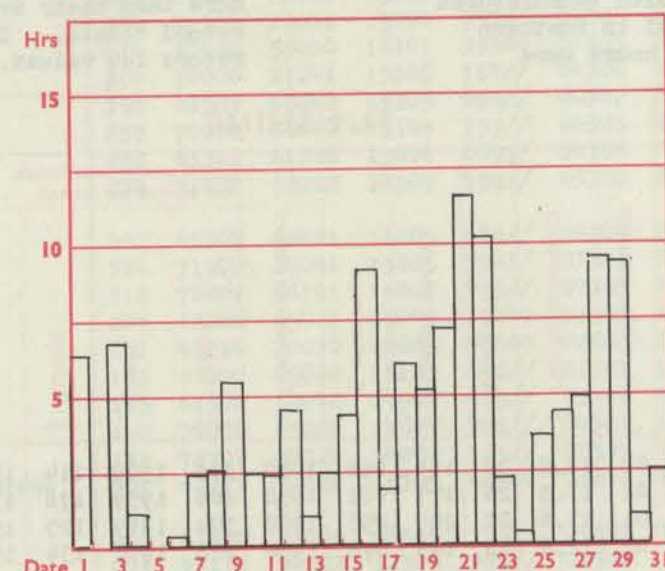
GLASGOW (Abbotsinch)



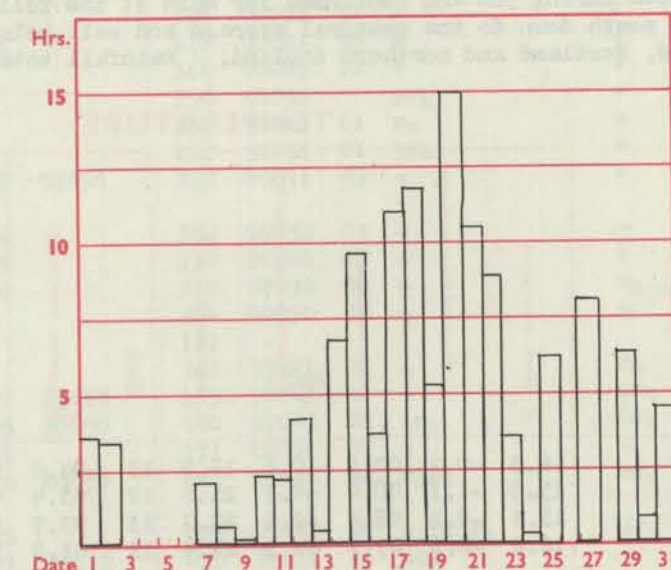
Maximum temperatures read at 21 h. G.M.T. daily, and minimum temperatures, read at 09 h. G.M.T. daily, are shown in full lines. Grass minimum temperatures, read at 09 h. G.M.T. daily, are shown by a pecked line. Pecked lines in red show normal values. (1931-1960)



Total for month 165 30-year (1931-1960) average 199 hrs.

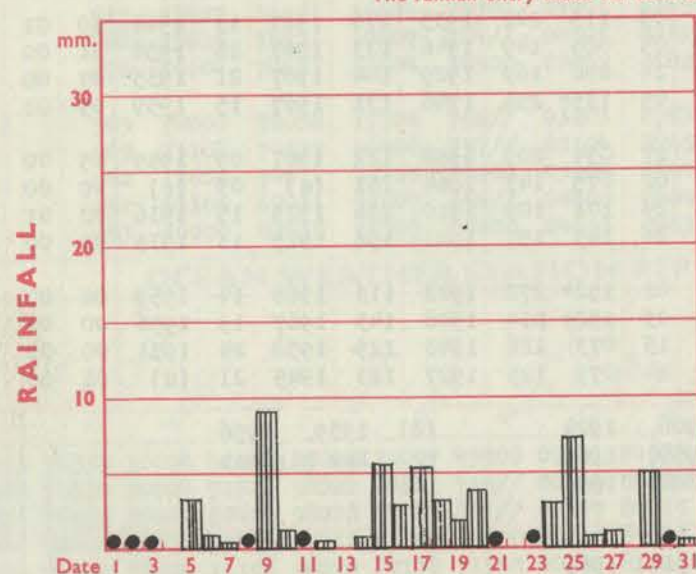


Total for month 130 30-year (1931-1960) average 177 hrs.

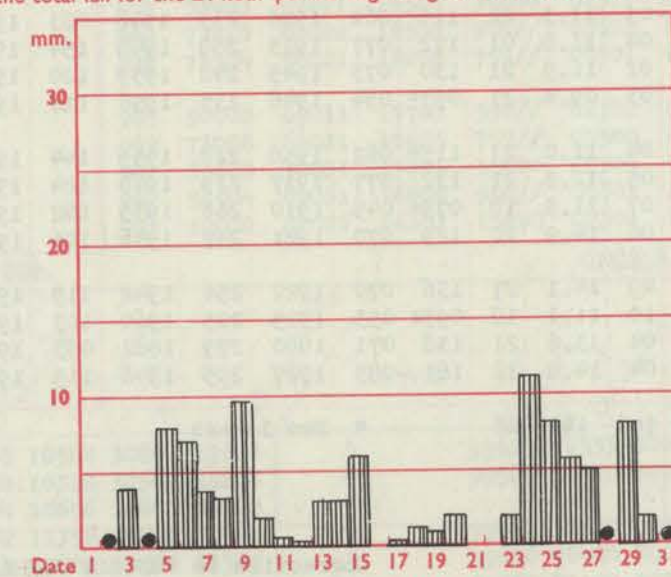


Total for month 129 30-year (1931-1960) average 185 hrs.

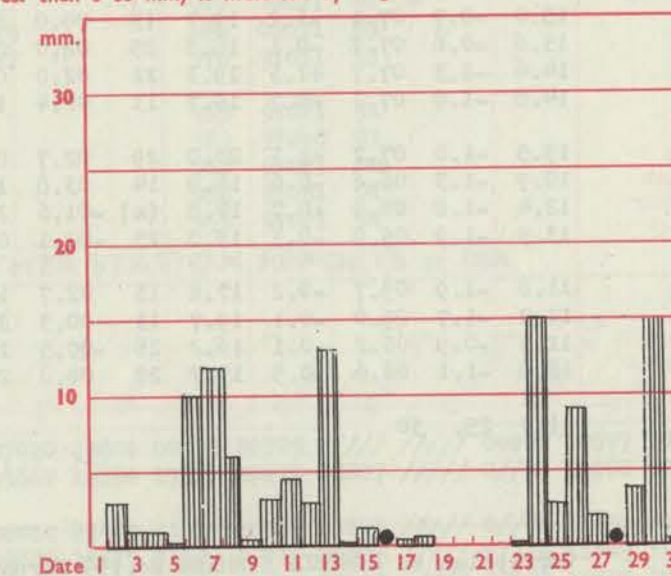
The rainfall entry made for each day represents the total fall for the 24-hour period beginning at 09 h. G.M.T. on that day. Trace (less than 0.05 mm) is indicated by "•"



Total for month 53 35-year (1916-1950) average 46 mm.



Total for month 96 35-year (1916-1950) average 57 mm.



Total for month 105 35-year (1916-1950) average 67 mm.

RATES OF SUBSCRIPTION: Single copy 3d. or post free 5d.; one year 5/-

Apply to Director-General, Meteorological Office, London Road, Bracknell, Berkshire.

H.M.S.O. Press, Bracknell, Berks.

DAILY WEATHER REPORT OF THE BRITISH METEOROLOGICAL OFFICE

No. 39242

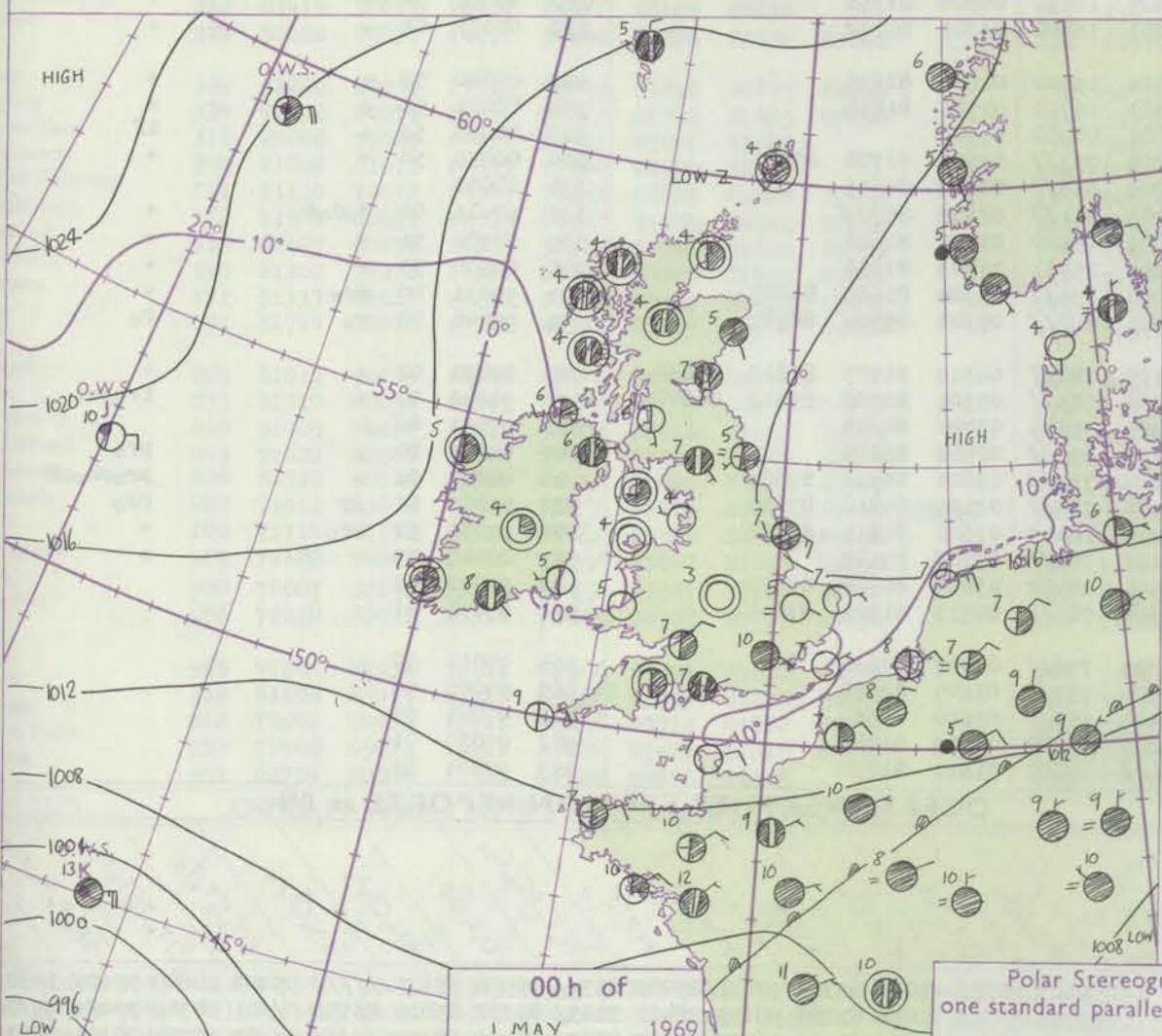
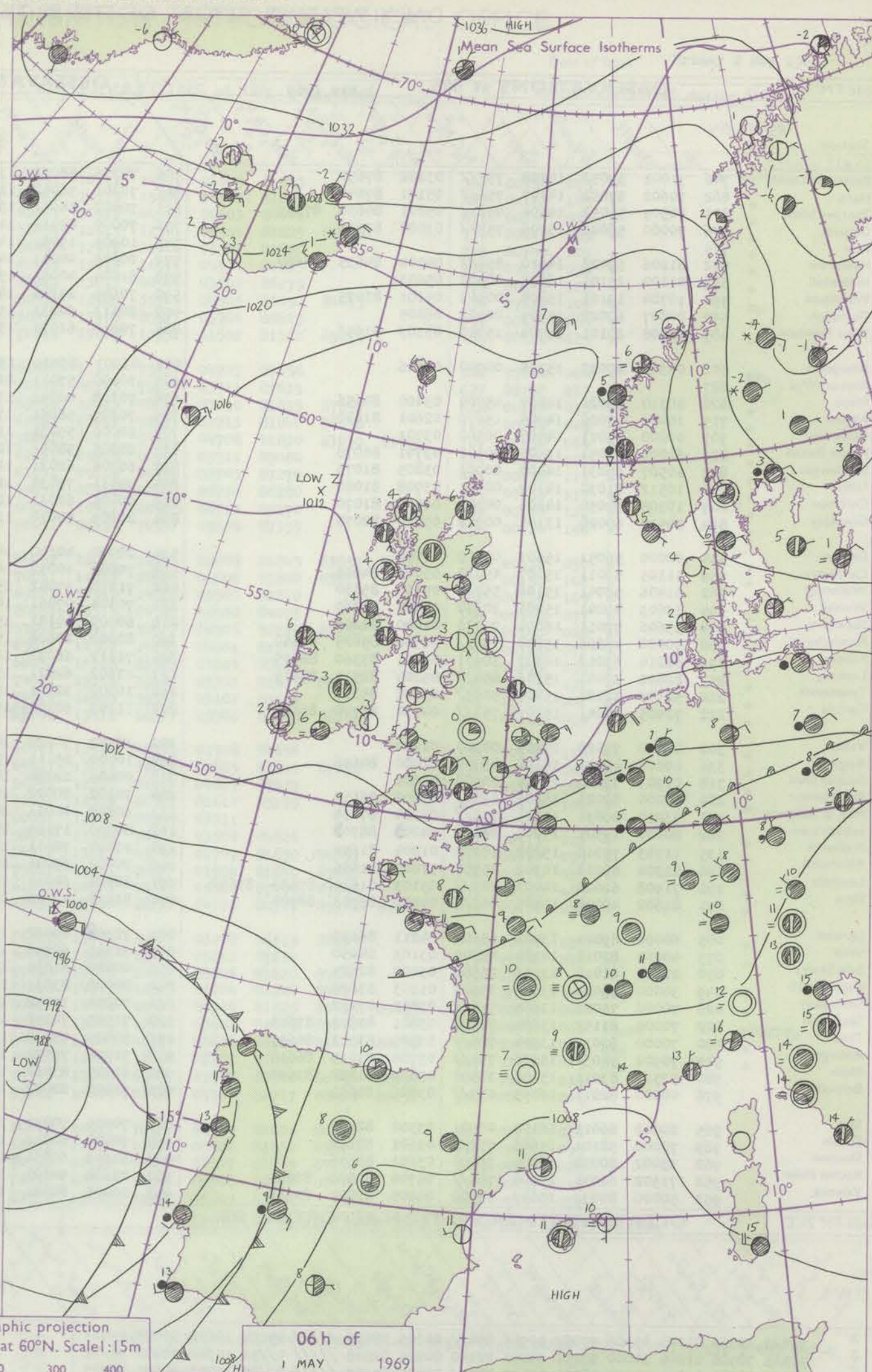
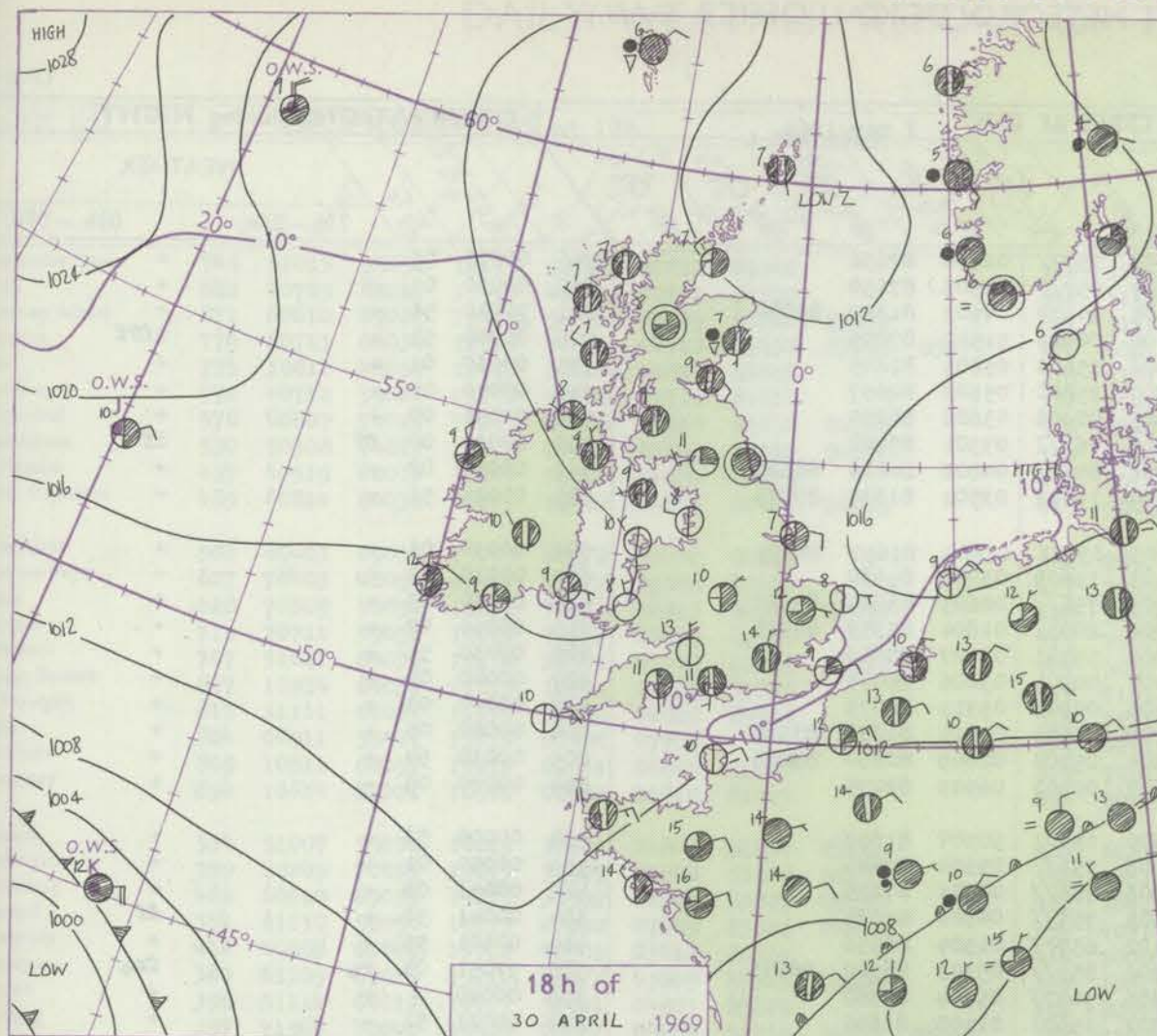
Date of Issue Thursday 1 May 1969

Code FM 11.D		OBSERVATIONS at 12h.										OBSERVATIONS at 18h.										OBSERVATIONS during DAY									
		30 April 1969										30 April 1969																			
Station		iii	Nddff	VVwwW	PPPTT	N _h Ch _h Ch _h	T _d T _d app	8N _s Ch _s h _s	8N _s Ch _s h _s	8N _s Ch _s h _s	iii	Nddff	VVwwW	PPPTT	N _h Ch _h Ch _h	T _d T _d app	8N _s Ch _s h _s	8N _s Ch _s h _s	8N _s Ch _s h _s	iii	RRT	T	E	SSS	WEATHER						
																								09h.—15h.	15h.—21h.						
Boscombe Down		746	70000	74031	14912	786//	03806	85830	84650		746	71004	62022	13712	786//	04704	81835	87650		746	00150	062	+			+					
Hurn		862	71805	58051	15011	746//	05706	81835	86648		862	71804	63031	13611	786//	03606	81830	87645		862	00150	061	+			+					
Thorney Island		871	61905	50051	15212	686//	06803	81835	86650		871	71905	66022	14210	786//	06801	81835	87650		871	00140	088	+			+					
Gatwick		776	71202	58021	14814	726//	04706	87845			776	71704	57052	14111	787//	05000	83850	87657		776	00150	051	+			+					
Kew		775	43605	66021	15113	48600	01809	83842			775	71305	58051	14013	786//	03703	82848	87656		775	00150	058	jp			+					
Heathrow		772	33604	64030	14714	32600	03807	83835			772	70106	63021	13714	756//	01704	83645	84656	87657	772	00150	058	+			+					
Mildenhall		578	50000	61021	15713	52600	04707	85830			578	61007	58021	14812	68500	05500	83825	84640		578	00151	093	+			+					
Wattisham		590	53102	62021	15112	58600	02806	83830	83656		590	61209	61012	14710	65700	03000	86656			590	00130	055	+			+					
Gorleston		497	20507	58050	15609	20930	06101	82358			497	10907	58050	15308	10930	06400	81358			497	00100	102	+			+					
West Raynham		485	60602	61024	15411	62600	05803	86830			485	31012	61011	15110	38600	04500	81835	83656		485	00121	060	+			+					
Aberporth		502	40205	59051	16408	11530	06703	81820	84361		502	03507	80011	15708	00900	02805				502	00090	078	+			+					
Ross-on-Wye		627	73402	70021	15511	786//	02808	81830	87640		627	40107	77021	14312	28630	03604	81830			627	00140	104	+			+					
Filton		628	33403	80011	15811	38600	03808	82830			628	13604	74020	14113	18601	02707	81832			628	00130	111	+			jp					
Rhoose		715	31408	66030	15811	38600	03807	81830	83645		715	12807	65020	14311	12601	04605	81830			715	00130	122	+			+					
Chivenor		707	40705	80011	15713	48500	05807	82820	83645		707	23608	80030	14811	00901	03709	82070			707	00130	113	+			+					
Mount Batten		827	51909	74031	14810	58601	07803	82840	84645		827	62605	59052	13810	48601	06804	82835	83650	86075	827	00140	060	+			+					
St. Mawgan		817	20211	74030	15213	22501	02706	82825			817	10213	74020	14710	15601	04601	81640			817	00130	138	+			+					
Silly		804	10609	81020	15513	11501	05802	81825			804	10511	81020	14610	15601	04707	81635			804	00140	131	+			+					
Culdrose		809	20908	82020	15513	11501	01802	81824			809	30210	80021	14811	28501	02703	81822			809	00140	119	+			+					
Guernsey		894	40212	80030	14511	00904	01809	84075			894	40310	80011	13410	00902	04805	84075			894	00130	136	+			+					
Elmdon		534	60000	59041	15611	646//	01808	83838	85645		534	50203	50042	14610	58600	03705	81840	85650		534	00120	057	+			+					
Cardington		559	42404	70011	15413	41600	01706	84830			559	63101	78031	14213	68500	00604	83825	85640		559	00150	094	+			+					
Wittering		462	51903	80031	15113	54600	03807	84830			462	40606	74021	14011	44600	05705	82830			462	00141	088	+			+					
Watnall		354	70903	29042	15110	785//	06808	84820	85650		354	50000	48042	14111	58600	05802	81833	85645		354	00131	011	+			+					
Shawbury		414	73203	66031	16109	784//	05803	81818	83825	87645	414	73510	64028	15309	757//	03803	84650	87656		414	97111	027	+			pro					
Finningley		360	51306	58041	15413	58500	07807	83828	83650		360	61210	59018	14810	68600	06804	83830	84650		360	01131	039	pro			pro					
Kilnsea		396	51004	66012	16908	11570	06400	81825	85360		396	61212	58012	16007	656//	06705	86630			396	00080	045	+			+					
Leeming		257	71702	61041	15211	68501	04809	83828	84650		257	70606	48258	14908	794//	06303	81715	87640	82920	257	94121	047	pro			pro					
Tynemouth		262	71409	74022	16008	3557/	06000	83620	87358		262	80000	61618	15606	8052/	05804	88520			262	05091	033	prrr			rr					
Carlisle		222	52407	62031	15010	53560	05804	81920	84825		222	22609	66011	14011	28500	04704	81828			222	00121	117	+			+					
Valley		302	33211	80021	16710	38500	01803	82820			302	13107	85020	15910	14600	51805	81640			302	00110	093	+			+					
Ringway		334	42508	56041	15711	48500	03806	83820	83645		334	53110	64011	15009	55702	01601	85656			334	00111	045	+			+					
Squires Gate		318	52510	75036	16010	58300	07001	81709	84815		318	12810	75021	15408	18500	05703	81822			318	00100	102	jp			+					
Ronaldsway		204	12913	84011	15709	18501	04000	81822			204	72507	84031	15209	785//	03605	81825	87650		204	00100	113	+			+					
Mull of Galloway		131	23314	74020	15811	12502	06102	81825			131	13218	74020	15109	15600	03604	81640			131	00110					+					
Eskdalemuir		162	70000	47806	14908	795//	02807	86925			162	11806	80018	13908	18500	02606	81828			162	03101	037	pro	pro	pro	pro					
Prestwick		135	72907	78022	15110	58541	03803	82824	83647	86075	135	72806	75142	14109	54530	03706	81826	85656		135	97110	058	+			pro					
Abbotsinch		140	72909	68152	14510	785//	01804	83822	86650		140	70000	70808	13409	785//	03805	81825	84836	86656	140	91131	043	pro			pro					
Leuchars		171	51207	82012	14411	58530	04805	83828	83650		171	71211	74038	13509	786/2	04606	83831	87650		171	97111	041	+			pro					
Dyce		091	72907	80038	14409	6853/	02000	85828			091	71806	65808	14107	784//	04802	81712	83820	87645	091	02101	008	pro			prpro					
Lerwick		005	50905	80026	09809	42431	05205	84814			005	71602	69032	10907	784//	05304	81710	83630	87645	005	97091	031	1ro			+					
Wick		075	73216	82028	13108	785//	03500	83820	87632		075	53010																			

[illegible]

Polar Stereographic projection
Scale 1:30,000,000 at Latitude 60°N.

CHARTS OF WEATHER IN WESTERN EUROPE



GENERAL SYNOPTIC DEVELOPMENT

The depression in the northern North Sea between Scotland and Norway has drifted westward a little with a ridge of high pressure in the northern Atlantic giving way somewhat. A complex depression, which was south of O.W.S. 'K', has moved eastward slowly. The warm air over Europe has continued to edge northwards but only very

slowly. These trends are expected to continue for the next 24 hours but are unlikely to affect more than northern Scotland and extreme southern England in that time.

Issued at midday Thursday 1 May 1969

DAILY WEATHER REPORT OF THE BRITISH METEOROLOGICAL OFFICE (contd.)

OBSERVATIONS at 00h. 1 May 1969										OBSERVATIONS at 06h. 1 May 1969										OBSERVATIONS during NIGHT				
Station	ill	Nddff	VVwwwW	PPPTT	N _h C _h C _h H	T _d app	8N _s Ch _s h _s	8N _s Ch _s h _s	8N _s Ch _s h _s	ill	Nddff	VVwwwW	PPPTT	N _h C _h C _h H	T _d app	8N _s Ch _s h _s	8N _s Ch _s h _s	8N _s Ch _s h _s	ill	RR _T T _n E	T _g T _g	WEATHER		
																						21h.—03h.	03h.—09h.	
Boscombe Down	746	71001	59052	14408	757//	03102	87650			746	70706	58052	13208	757//	02604	87656			746	00070	05	+	+	
Hurn	862	70602	57052	14107	756//	05101	87640			862	70301	56052	12907	757//	04503	87650			862	00050	01	+	+	
Thorney Island	871	70505	58052	14608	4563//	05801	84630	87359		871	50407	56051	13305	10972	04503	81359	85070		871	00040	51	+	+	
Gatwick	776	70000	56042	15006	757//	03000	87656			776	70000	02411	14000	00906	51502	87275			776	00000	54	+	1ffF	
Kew	775									775	10905	19051	14406	15600	05605	81645			775	00060	01	+	+	
Heathrow	772	81206	59022	14610	856//	04204	84635	88650		772	20605	40041	14007	25800	05502	82657			772	00070	04	+	+	
Mildenhall	578	01102	25101	16005	00900	05003				578	61004	40051	15005	00908	03602	86275			578	00031	00	+	+	
Wattisham	590	10704	19101	15805	00901	05101	81075			590	70605	23284	14703	761//	03301	87702			590	00030	00	ff	1f	
Gorleston	497	00807	60020	15807	00900	06805				497	80613	62031	15006	855//	04802	84620	88625		497	00050	02	+	+	
West Raynham	485	11208	20101	15704	15700	03303	81656			485	70910	61031	15004	15602	03501	81635	87075		485	00021	51	+	+	
Aberporth	502	00302	80020	15305	00900	03706				502	41003	69030	13705	15731	01605	81650	84075		502	00030	01	+	+	
Ross-on-Wye	627									627	30000	57011	01103	15609	03705	81630			627	00030	53	+	+	
Filton	628	40310	66021	14807	45700	03400	84656			628	70308	40051	13905	756//	02603	83635	87650		628	00050	03	+	+	
Rhoose	715	10406	63020	14905	15670	02601	81640			715	70609	58051	13206	20931	01604	82359	87075		715	00050	02	+	+	
Chivenor	707	00000	74011	14707	00900	03701				707	60000	59031	13004	55701	03607	85656			707	00030	51	+	+	
Mount Batten	827	60000	58051	13906	00901	03701	86078			827	60805	58051	12005	00901	03606	86075			827	00040	00	+	+	
St. Mawgan	817	10507	66031	14507	00901	03805	81075			817	60706	62031	12306	00901	03710	86075			817	00050	03	+	+	
Scilly	804	10512	81030	14109	00901	03708	81080			804	40511	79030	11209	15671	05715	81630	83365		804	00080	05	+	+	
Culdrose	809	10308	64050	14806	00901	04802	81070			809	50405	60051	12805	25704	02609	82650	83075		809	00030	54	+	+	
Guernsey	894	30510	60020	13107	00902	05804	82075			894	20609	58010	11607	00902	06505	82075			894	00070	05	+	+	
Elmdon	534	00000	56051	15603	00900	01000				534	20000	40100	14900	15801	50500	81657			534	00000	53	+	+	
Cardington	559	51105	59011	15007	45630	05005	84645			559	70603	40052	14506	756//	05500	87645			559	00050	01	+	+	
Wittering	462	51406	58041	15106	55700	05103	85650			462	71210	37042	15006	756//	04501	87635			462	00051	03	+	+	
Watnall	354	33603	40041	15205	30930	04400	83360			354	70304	07461	14605	755//	04500	87625			354	00041	50	+	ff	
Shawbury	414	33606	72011	16004	25730	01400	82656			414	60000	50101	15102	657//	01504	86656			414	00501	55	+	+	
Finningley	360	70000	48606	15608	755//	06502	85625	87650		360	80000	20606	15306	853//	05303	86707	88645		360	97051	03	ro	fro	
Kilnsea	396	61214	63012	16307	30971	05601	83360	86075		396	71112	66032	16306	7097//	05304	87360			396	00050		+	+	
Leeming	257	82802	32041	15706	854//	05204	82711	88615		257	13602	62021	15402	15601	01500	81640			257	00021	51	+	+	
Tynemouth	262	52303	32106	15405	5093//	05101	85358			262	10000	32101	15405	10930	04304	81358			262	00041	51	+	+	
Carlisle	222	71405	58041	15107	753//	04104	83708	86625		222	11403	60101	15203	16400	03301	81712			222	00031	01	+	+	
Valley	302	00000	74020	15904	00900	01400				302	10507	74020	14304	15700	01605	81656			302	00020	52	+	+	
Ringway	334	40000	40041	16105	45700	02400	84656			334	10000	25111	15303	15702	01501	81650			334	00021	52	+	+	
Squires Gate	318	02903	72020	15604	00900	03601				318	00406	12284	14801	00900	01502				318	00000	53	+	1f	
Ronaldsway	204	60000	80021	15306	657//	03602	86650			204	70302	80022	14305	753//	03502	81708	87650		204	00030	50	+	+	
Mull of Galloway	131	73210	80031	15705	756//	04204	87635			131	60808	80011	14705	656//	04707	86635			131	00050			+	
Eskdalemuir	162	80000	14501	15204	872//	04203	88703			162	80000	17105	15203	861//	02302	88702			162	97011	00	dodoff	+	
Prestwick	135	11703	75018	15202	15730	01204	81650			135	20000	78011	14602	15540	01502	81622			135	00500	51	+	+	
Abbotsinch	140	22304	80018	14302	15701	51003	81656			140	30000	65041	14202	15731	01503	81656			140	00500	53	+	+	
Leuchars	171	71908	62028	14007	785//	05103	81820	87629	87650	171	62506	64031	14004	15632	03304	81640	86075		171	97031	00	pro	+	
Dyce	091	81602	40028	14805	862//	04009	85703	88704		091	81608	40026	14305	862//	05303	85704	88707		091	97041	03	ro	ro	
Lerwick	005	60000	69021	13404	65600	04211	86630			005	72308	69022	15105	782//	04313	81705	83812	85638	005	00031	02	+	+	
Wick	075	40000	82011	14104	45700	03103	84650																	

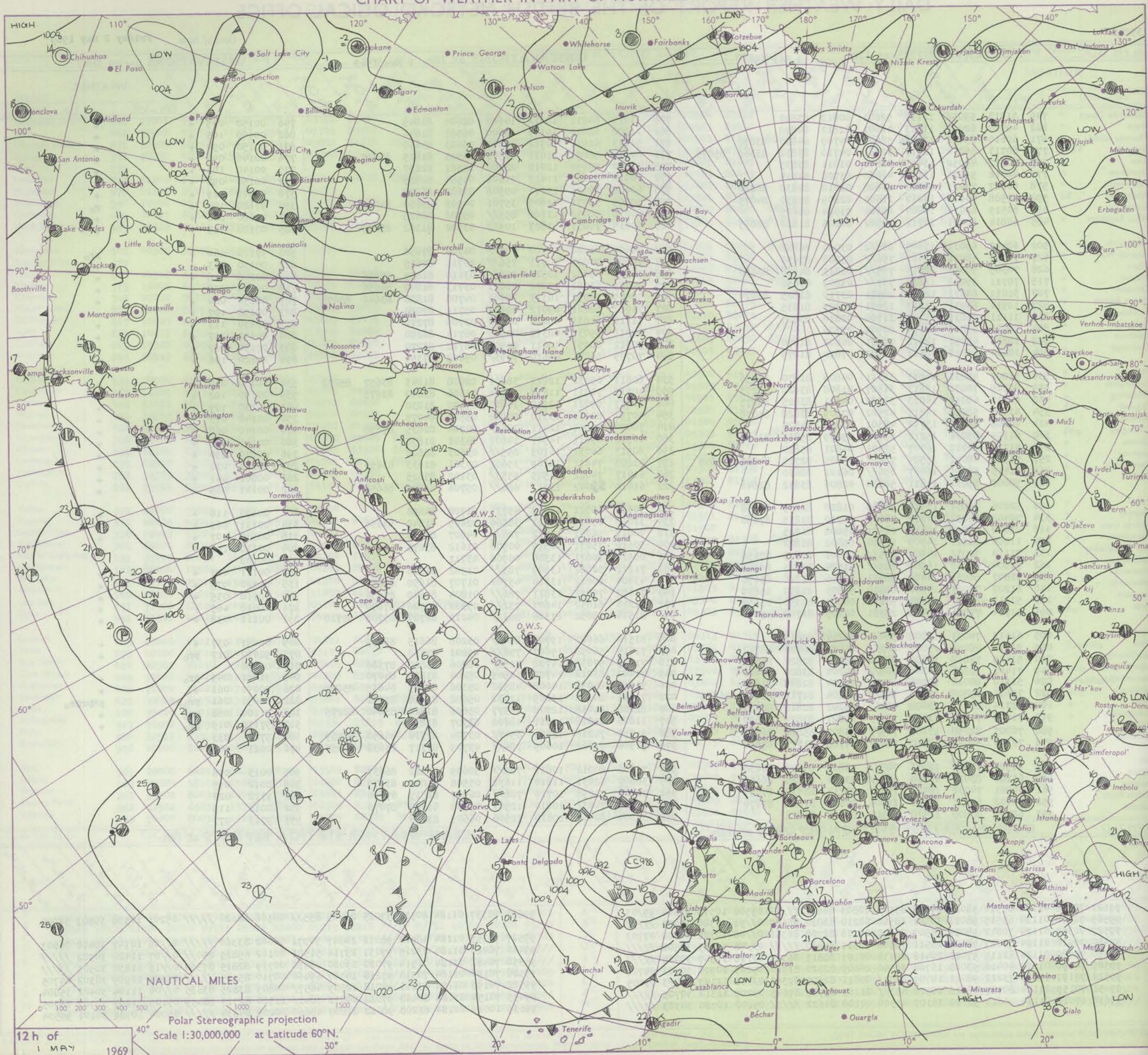
DAILY WEATHER REPORT OF THE BRITISH METEOROLOGICAL OFFICE

No. 39243

Date of Issue Friday 2 May 1969

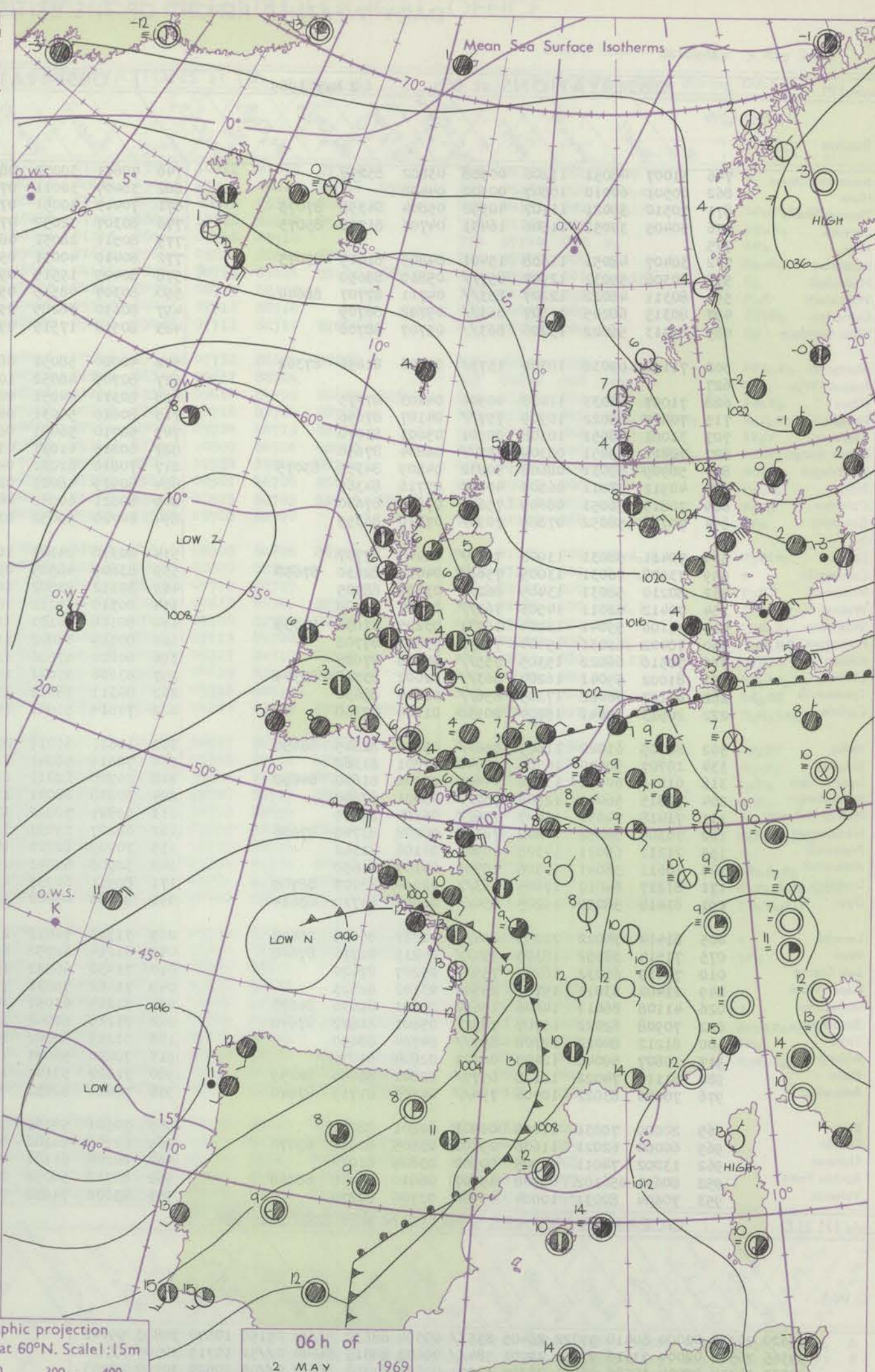
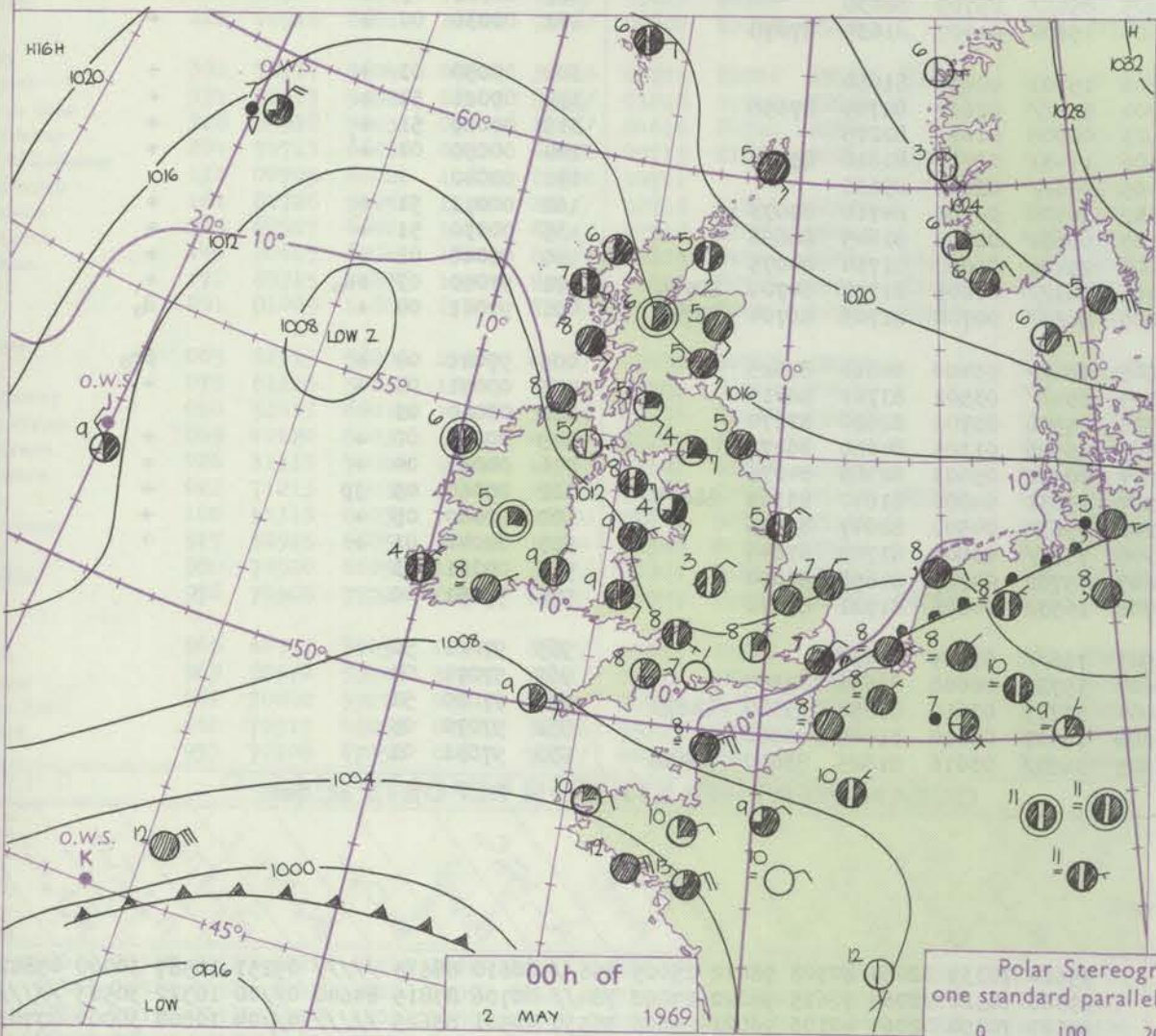
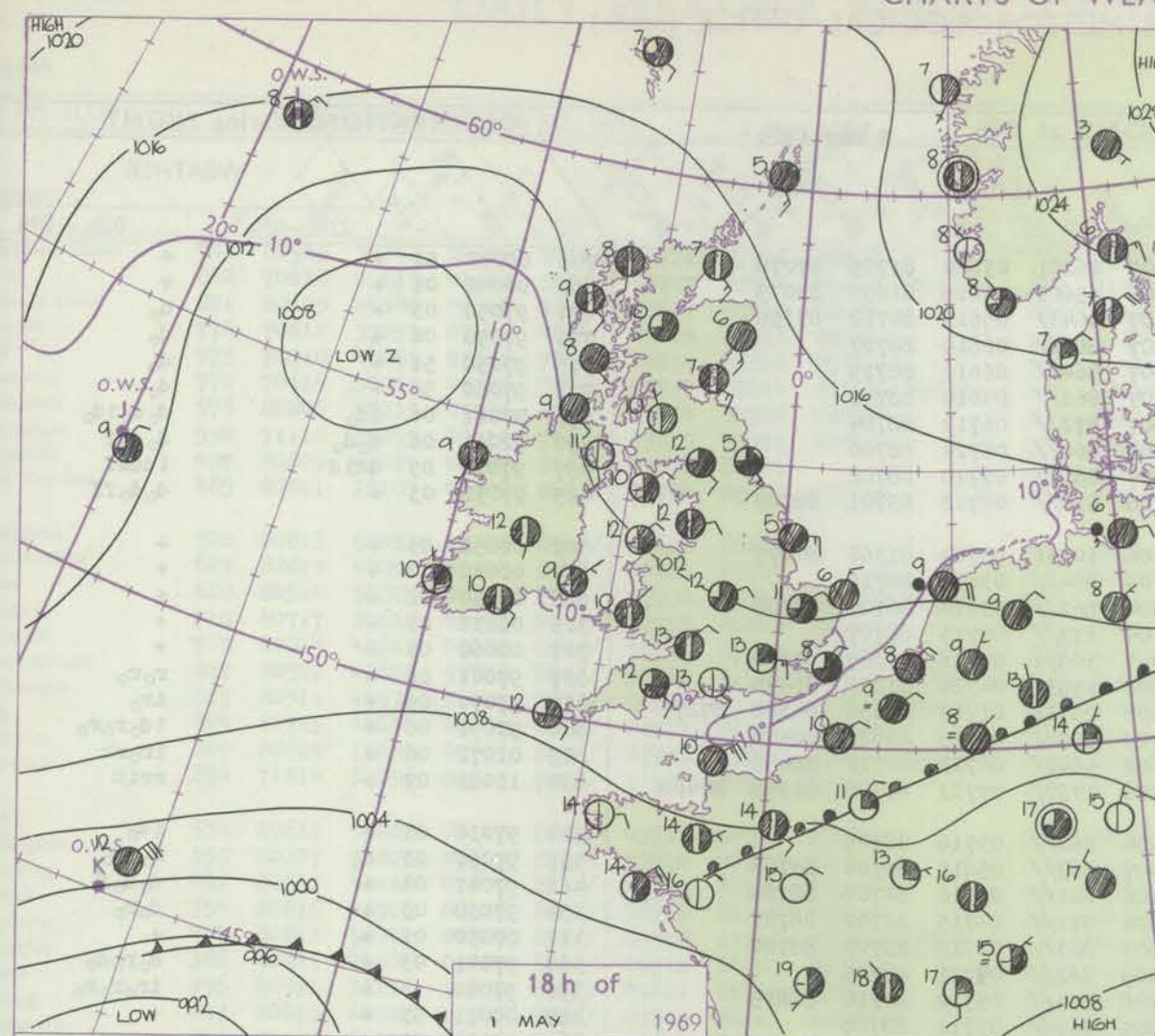
Code FM II.D		OBSERVATIONS at 12h. 1 May 1969										OBSERVATIONS at 18h. 1 May 1969										OBSERVATIONS during DAY								
Station	Ill	Nddff	VVwww	PPPTT	N _h L _h C _M H	T _d app	8N _s Ch _s h _s	8N _s Ch _s h _s	8N _s Ch _s h _s	Ill	Nddff	VVwww	PPPTT	N _h L _h C _M H	T _d app	8N _s Ch _s h _s	8N _s Ch _s h _s	8N _s Ch _s h _s	Ill	Nddff	VVwww	PPPTT	N _h L _h C _M H	T _d app	8N _s Ch _s h _s	8N _s Ch _s h _s	8N _s Ch _s h _s	WEATHER		
																												09h.—15h.	15h.—21h.	
Boscombe Down	746	51013	59052	12113	52601	00812	85840			746	11011	64011	10212	14600	02605	81845			746	00150	075	+						+		
Hurn	862	40709	62011	11913	41601	02812	84830			862	11208	62010	10113	15600	06503	81640			862	00160	105	+						+		
Thorney Island	871	60610	69022	12414	58601	04709	84830	83072		871	51113	62031	10912	44602	06603	84640			871	00150	094	+						+		
Gatwick	776	60713	66034	12713	32631	04710	83832	83366	85075	776	60812	58051	11611	12501	05503	81825	86075		776	00140	095	+						+		
Kew	775	30812	48050	13413	32600	03811	83835			775	21010	56050	12012	22600	05501	82830			775	00140	103	+						+		
Heathrow	772	40712	59021	13113	42600	03708	84834			772	30914	62031	11413	21601	04504	82835			772	00150	095	+						+		
Mildenhall	578	60807	74021	14313	21608	03810	82830	86280		578	60608	80021	13211	00908	03602	86275			578	00140	129	+						+		
Wattisham	590	50508	74012	14012	21601	02809	82830	84075		590	50509	59031	12809	35701	04503	83650	84075		590	97120	104	+						ro		
Gorleston	497	60515	62012	14807	65500	03004	86625			497	80216	58052	13106	855//	05706	88625			497	00080	066	+						+		
West Raynham	485	60814	80031	14711	12502	04805	81820	86075		485	50415	74031	13807	10932	03502	81362	85075		485	00120	125	+						+		
Aberporth	502	60403	69031	13009	685/2	03000	86828			502	70402	66028	11110	757//	04707	87656			502	97110	064	+						pro		
Ross-on-Wye	627	70403	48051	13411	756//	05808	87630			627	70607	70022	10713	756//	03711	87635			627	00130	033	+						+		
Filton	628	70309	50052	12813	795//	06813	84928	86656		628	70508	69032	10513	786//	03610	81835	87656		628	00140	018	+						+		
Rhoose	715	70711	59052	12812	757//	03809	87650			715	70609	63021	10012	786/1	03713	81840	86656		715	00140	028	+						+		
Chivenor	707	51011	64031	12114	28501	03710	81825	83070		707	50509	58052	10313	38601	04708	81830	83640	85075	707	00150	064	+						+		
Mount Batten	827	10914	64031	11213	12601	03707	81835			827	71012	62021	09012	00901	05711	87080			827	00150	107	+						+		
St. Mawgan	817	31111	64031	11114	31500	02810	83825			817	71212	61031	09212	00906	03709	87270			817	00150	113	+						+		
Scilly	804	00911	59011	11014	00900	07706				804	60911	59031	08312	00906	06714	86280			804	00150	117	+						+		
Culdrose	809	10811	60051	12012	00901	06802	81070			809	70812	60051	10011	00908	06712	85270			809	00130	122	+						+		
Guernsey	894	10614	62021	10511	00902	07810	81075			894	70709	56051	08610	7093/	09608	87359			894	00120	106	+						+		
Elmdon	534	51007	59031	14011	38631	04808	81830	83656		534	60811	65032	12012	38601	02608	81845	83657	85072	534	00130	050	+						+		
Cardington	559	80209	70031	13613	31507	01808	83820	88275		559	40510	70011	11812	38601	01606	83840	83075		559	00150	102	+						+		
Wittering	462	60610	69031	14013	31502	04801	83825	85075		462	10417	69021	12910	14600	05500	81830			462	00130	109	+						+		
Watnall	354	61110	58054	14213	42502	07809	83828	84078		354	40714	80031	13310	00902	05500	84075			354	00140	073	+						+		
Shawbury	414	40808	61041	13712	48501	03812	84825			414	70000	57041	12411	786//	04706	82835	87650		414	00140	068	+						+		
Finningley	360	61109	69036	15212	685//	09809	85825	83650		360	10912	69011	14907	14601	04301	81830			360	00141	072	+						+		
Kilnsea	396	51114	66012	16707	52501	04801	85820			396	80913	66032	16105	855//	03603	88625			396	00070	050	+						+		
Leeming	257	71904	48041	15509	784//	05805	82710	84822	85640	257	41208	74011	15109	35601	03301	81633	83656		257	00121	031	+						+		
Tynemouth	262	81415	58021	16407	856//	06101	88630			262	61417	74022	16505	5553/	03102	85625			262	00081	041	+						+		
Carlisle	222	50000	69031	14811	58600	02806	83832	82646		222	61410	59042	13312	686//	05706	81845	86656		222	00141	089	+						+		
Valley	302	52206	80031	13512	58600	01810	82835	84656		302	50512	66021	12012	45731	01708	84656			302	00150	118	+						+		
Ringway	334	70402	60031	14212	786//	01710	81835	87650		334	31010	65011	13011	38600	02605	81840	83656		334	00131	063	+						+		
Squires Gate	318	23008	75020	14411	28501	05808	81825			318	70810	56041	12712	726//	04607	87835			318	00130	107	+						+		
Ronaldsway	204	11006	81011	14509	12500	05802	81822			204	50610	75031	12510	00906	01612	85275			204	00110	106	+						+		
Mull of Galloway	131	71110	70032	14909	785//	06601	81825	87656		131	00910	80021	13308	00900	03711				131	00100								+		
Eskdalemuir	162	71504	80032	14909	785//	51704	84825	86648		162	71212	56052	13909	785//	03502	84826			162	00111	023	+						+		
Prestwick	135	62807	80031	14609	58531	50706	81828	85656		135	43404	80012	13510	45700	01707	81650	84657													

CHART OF WEATHER IN PART OF NORTHERN HEMISPHERE



CHARTS OF WEATHER IN WESTERN EUROPE

Cloud
 Amount
 (oktas)
 0
 1 or less
 2
 3
 4
 5
 6
 7 or more
 8
 Obscured
 by or
 useful data.
 THER
 Weather



Polar Stereographic projection
 one standard parallel at 60°N. Scale: 1:5m
 0 100 200 300 400

GENERAL SYNOPTIC DEVELOPMENT

The small depression which yesterday was near northwest Scotland moved slowly southwest and a ridge of high pressure extended south into northern Scotland. The depression which has remained almost stationary to the west of Spain will

tend to drift slowly northeast. Over the next 24 hours a moister unstable air mass will spread northwards into the southern half of England while northern Scotland remains under the ridge of high pressure.

Issued at midday Friday 2 May 1969

DAILY WEATHER REPORT OF THE BRITISH METEOROLOGICAL OFFICE (contd.)

Code FM II.D		OBSERVATIONS at 00h.										OBSERVATIONS at 06h.										OBSERVATIONS during NIGHT				
		2 May 1969										2 May 1969														
Station	iii	Nddff	VVwwwW	PPPTT	N _h C _L h _M C _H	T _d T _d app	8N _s Ch _s h _s	8N _s Ch _s h _s	8N _s Ch _s h _s	iii	Nddff	VVwwwW	PPPTT	N _h C _L h _M C _H	T _d T _d app	8N _s Ch _s h _s	8N _s Ch _s h _s	8N _s Ch _s h _s	iii	RRR _T n _E	T _g T _g	WEATHER				
																						21h.—03h.	03h.—09h.			
Boscombe Down	746	51007	48051	11206	00908	03802	85278			746	70611	30052	08005	16201	03820	81705	87078		746	00030	51	+	+			
Hurn	862	00501	60010	10807	00900	04400				862	30407	30011	07406	15601	04618	81635	83075		862	00040	01	+	+			
Thorney Island	871	70510	59021	11107	40952	05804	84358	87075		871	70413	40051	07707	4643/	05619	84712	87358		871	97050	03	+	do			
Gatwick	776	50405	30052	11506	16431	04706	81710	85075		776	80307	32052	07907	863//	06819	88707			776	97050	00	+	do			
Kew	775									775	80511	28051	08907	864//	06612	88715			775	97050	51	+	do			
Heathrow	772	30407	48051	11608	15401	04805	81619	83075		772	80410	40051	09107	862//	05610	88705			772	97060	50	+	do			
Mildenhall	578	80306	59032	12907	857//	05810	88650			578	80405	19515	09607	872//	06712	88704			578	97061	06	1do	do do 1do			
Wattisham	590	80311	48022	12207	853//	04711	87707	88640		590	80307	08515	09206	860//	06714	88700			590	92061	06	do do	do do f			
Gorleston	497	80315	60205	11807	863//	05708	88709			497	80610	36285	09007	861//	07710	88702			497	97071	05	ddd d	1dddf			
West Raynham	485	80413	56022	13206	863//	05707	88706			485	80510	17515	09706	870//	06712	83701	88702		485	97051	03	+	do do ff			
Aberporth	502	71110	69032	10309	1573/	03806	81656	87362		502	40000	58051	08506	10931	03704	81360	84075		502	00050	03	+	+			
Ross-on-Wye	627									627	80707	48052	10104	864//	03610	88710			627	00030	02	+	+			
Filton	628	71007	62031	11408	00906	04103	87275			628	80311	44051	08604	862//	03814	86704	88706		628	00030	02	+	+			
Rhoose	715	70807	65022	10909	757//	04107	87656			715	80616	50031	08104	873//	02715	88707			715	00030	03	+	+			
Chivenor	707	31001	58051	10108	00901	05601	83070			707	50710	56051	06707	30931	04718	83365	83070		707	00060	03	+	+			
Mount Batten	827	70811	59051	08309	757//	06804	87656			827	60815	61031	03808	15831	04724	81657	86075		827	97061	06	+	ro ro			
St. Mawgan	817	50909	59031	08608	50932	04809	84359	83075		817	70810	62022	04308	25738	01718	82656	84362	87275	817	97070	06	+	ro			
Silly	804	40912	58011	06809	40930	07716	84365			804	80919	48021	02709	5552/	07725	85623	88460		804	92091	06	+	1do ro ro			
Culdrose	809	70815	56051	08609	756//	07809	87630			809	80821	60052	04608	4642/	06723	84712	88458		809	01072	06	+	ro rr			
Guernsey	894	70716	56052	07809	7093/	07810	86359			894	80720	50052	03708	1737/	07733	81708	83358	87460	894	11081	07	+	rrrR			
Elmdon	534	70411	58031	13903	763//	02005	87707			534	80310	24101	10504	862//	03718	88705			534	97030	01	+	1do			
Cardington	559	73508	66031	13005	756//	04001	82630	87650		559	83609	48505	09407	863//	05815	84706	88708		559	97050	03	do	do 1do			
Wittering	462	80210	58031	13405	862//	03809	88705			462	80312	23502	10106	861//	05716	84702	88704		462	97041	04	+	do do f			
Watnall	354	70412	62011	14503	763//	02802	87709			354	80310	19212	10804	871//	04715	82702	88703		354	97030	03	+	do ro			
Shawbury	414	41106	59041	13404	15731	03205	81656	83359		414	80106	40101	11603	863//	02713	83707	88710		414	00030	01	+	+			
Finningley	360	70402	61031	15404	763//	03802	87708			360	80309	48042	11905	862//	04721	88705			360	97041	03	+	do ro do			
Kilnsea	396	70516	66022	15305	755//	04808	87625			396	80820	57606	12106	854//	05712	84710	88625		396	97041		+	ro ro ro			
Leeming	257	81002	59041	16204	863//	02002	83708	88709		257	83606	37041	14005	863//	03711	88708			257	00011	53	+	+			
Tynemouth	262	81107	66022	17305	856//	02400	88630			262	80311	58022	15205	856//	05709	88630			262	00041	03	+	+			
Carlisle	222	20913	32041	15704	20930	01104	82360			222	70814	56041	14604	15604	01607	81635	87078		222	00030	00	+	+			
Valley	302	80705	61022	11609	856//	05804	82645	88650		302	10611	61011	09806	15701	02810	81650			302	00050	03	+	+			
Ringway	334	10707	50040	14203	10940	01801	81362			334	70614	56041	11904	753//	02612	82709	87656		334	00021	51	+	+			
Squires Gate	318	61016	60012	13704	44601	02002	81630	84650		318	20708	62011	11903	00908	01611	82275			318	00020	51	+	+			
Ronaldsway	204	70815	56041	12908	757//	05001	87650			204	50818	68031	11306	11431	02710	81818	85075		204	00050	04	+	+			
Mull of Galloway	131	71418	74031	13607	756//	06104	87630			131	50825	70022	12405	556//	02609	85635			131	00040						
Eskdalemuir	162	70305	56052	16802	783//	00208	83708	87656		162	60207	59051	15602	46404	00705	84710	85073		162	00011	51	+	+			
Prestwick	135	21311	66021	14305	10948	04106	81362			135	70709	62021	14103	65632	00103	81645	86656		135	00030	51	+	+			
Abbotsinch	140	10611	58041	14506	15701	04107	81650			140	50708	62041	15004	25401	00000	81714	84075		140	00040	02	+	+			
Leuchars	171	81217	64012	17605	863//	02004	83707	88709		171	80911	61035	16406	863//	04605	81707	84709	88714	171	97040	03	1do	+			
Dyce	091	81410	58052	19205	854//	02004	84710	88614		091	80908	45202	18005	862//	04704	81703	86704	88712	091	97041	04	+	do			
Lerwick	005	81414	74022	22005	854//	0																				

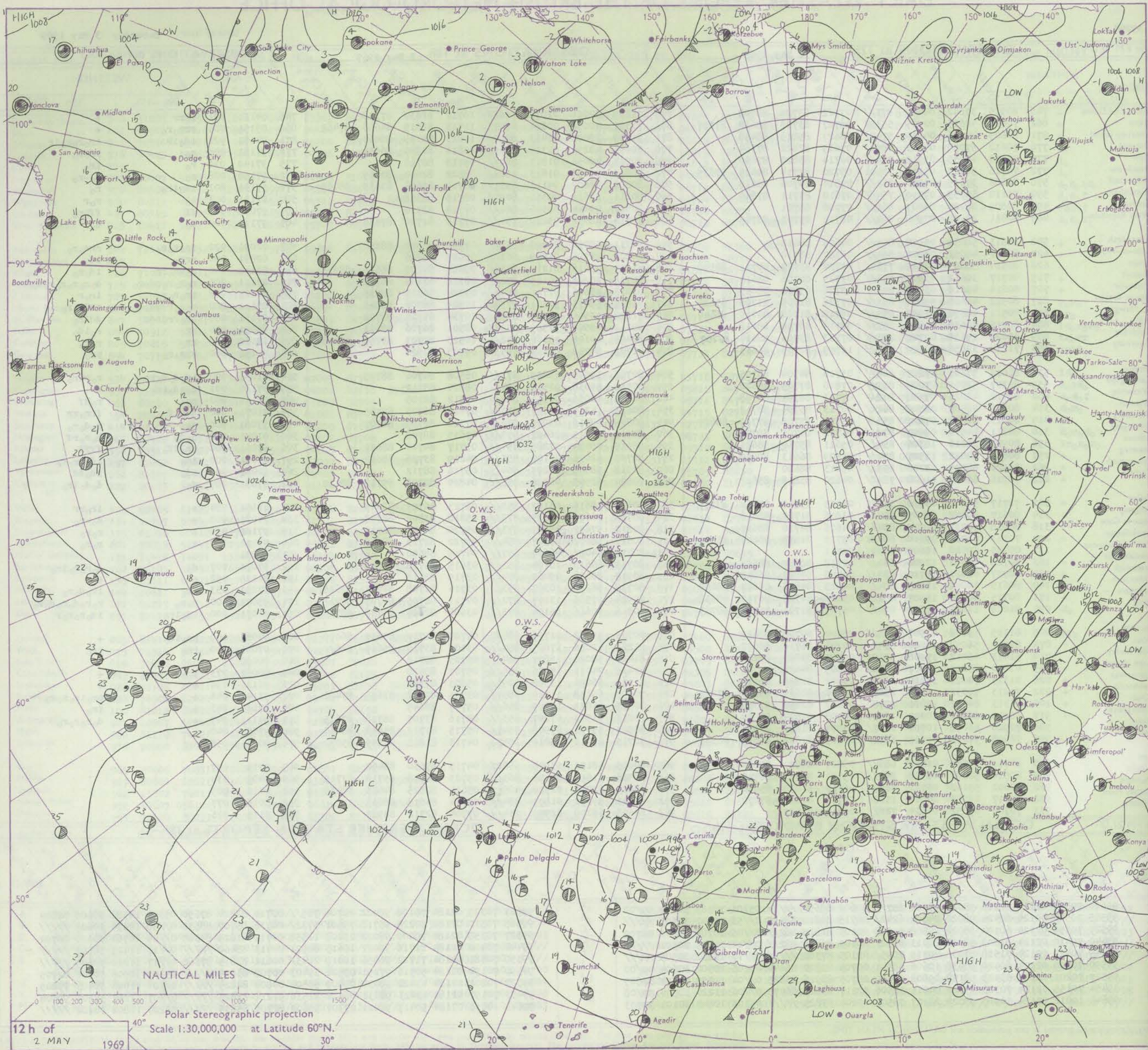
DAILY WEATHER REPORT OF THE BRITISH METEOROLOGICAL OFFICE

No. 39244

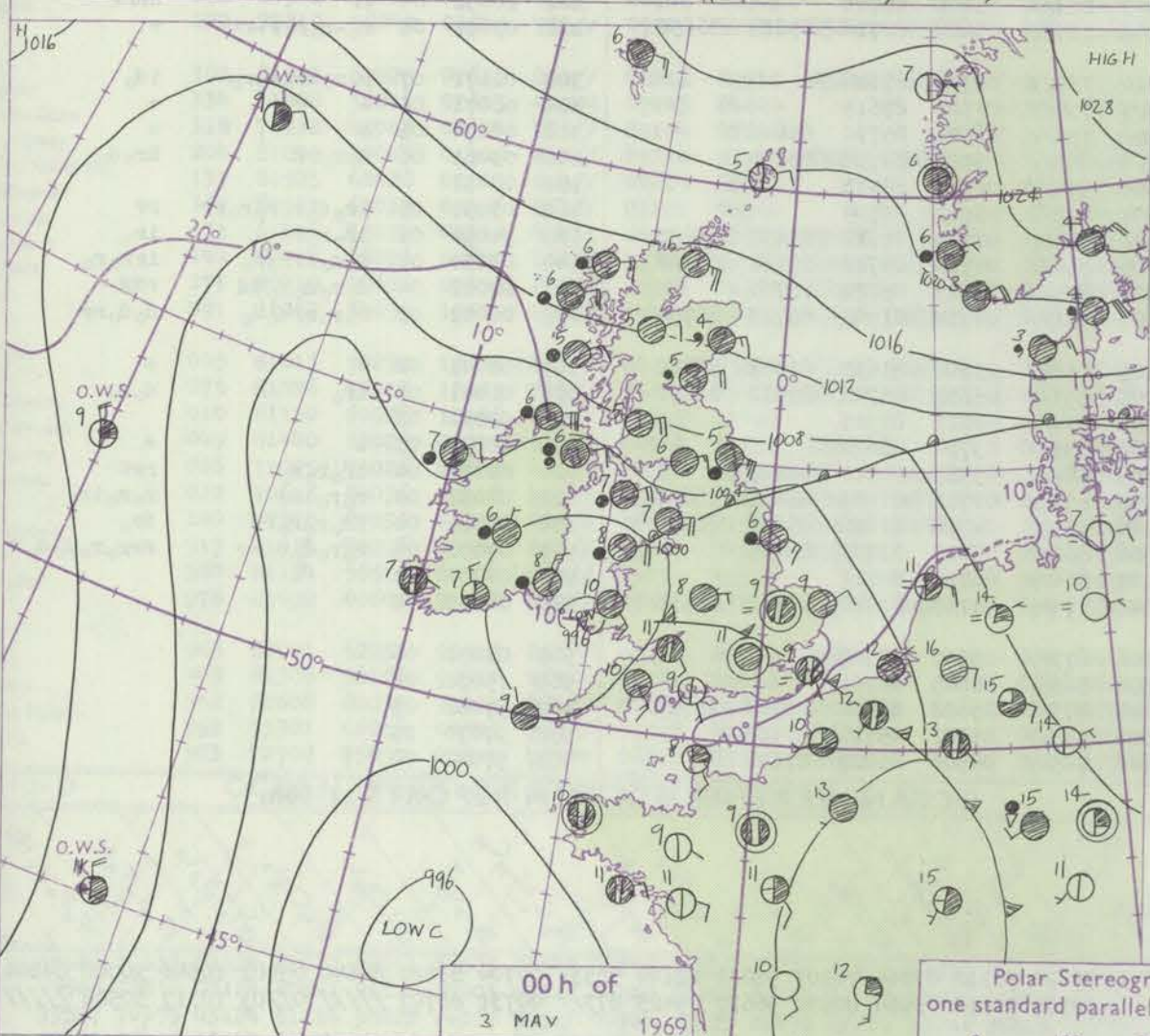
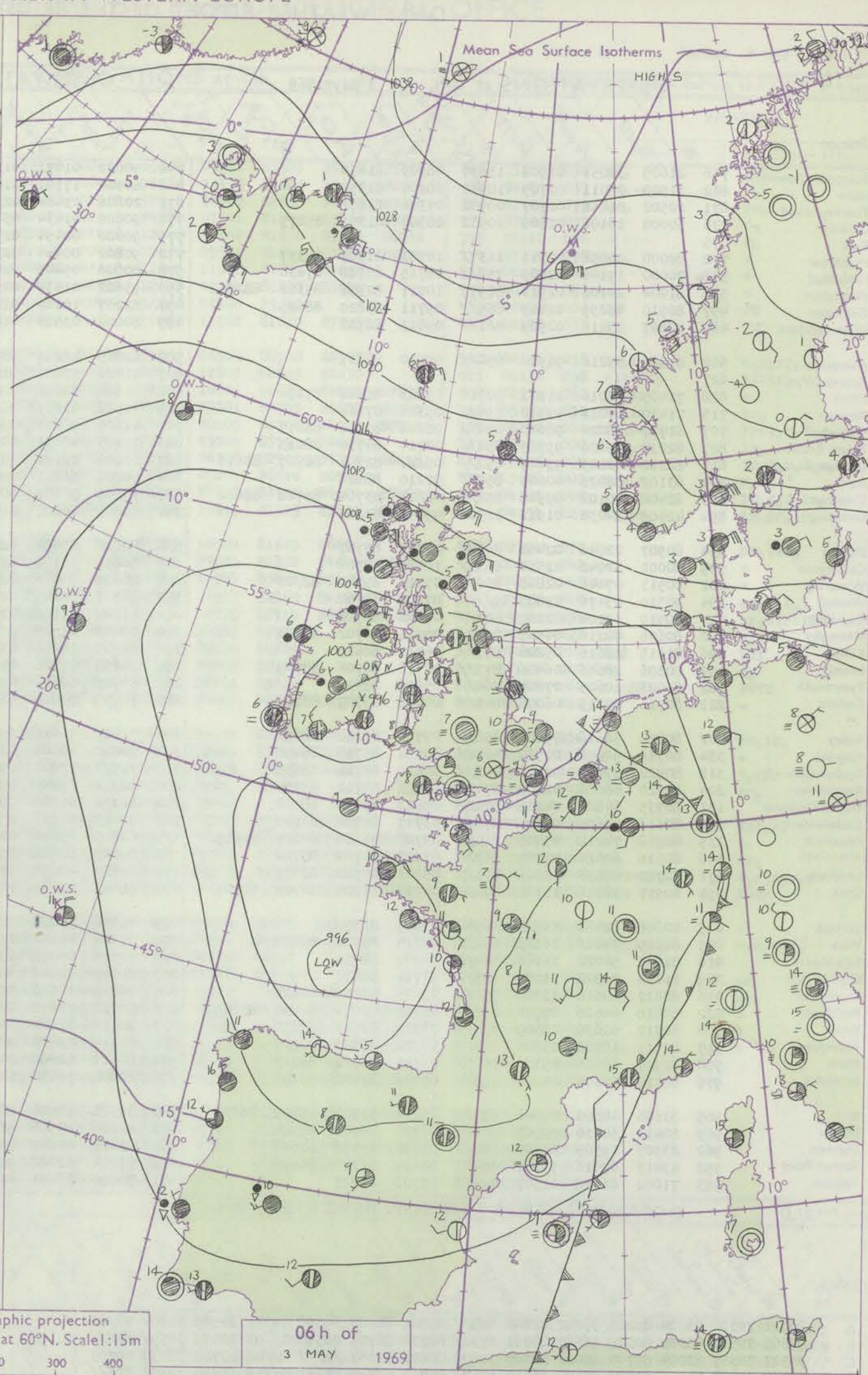
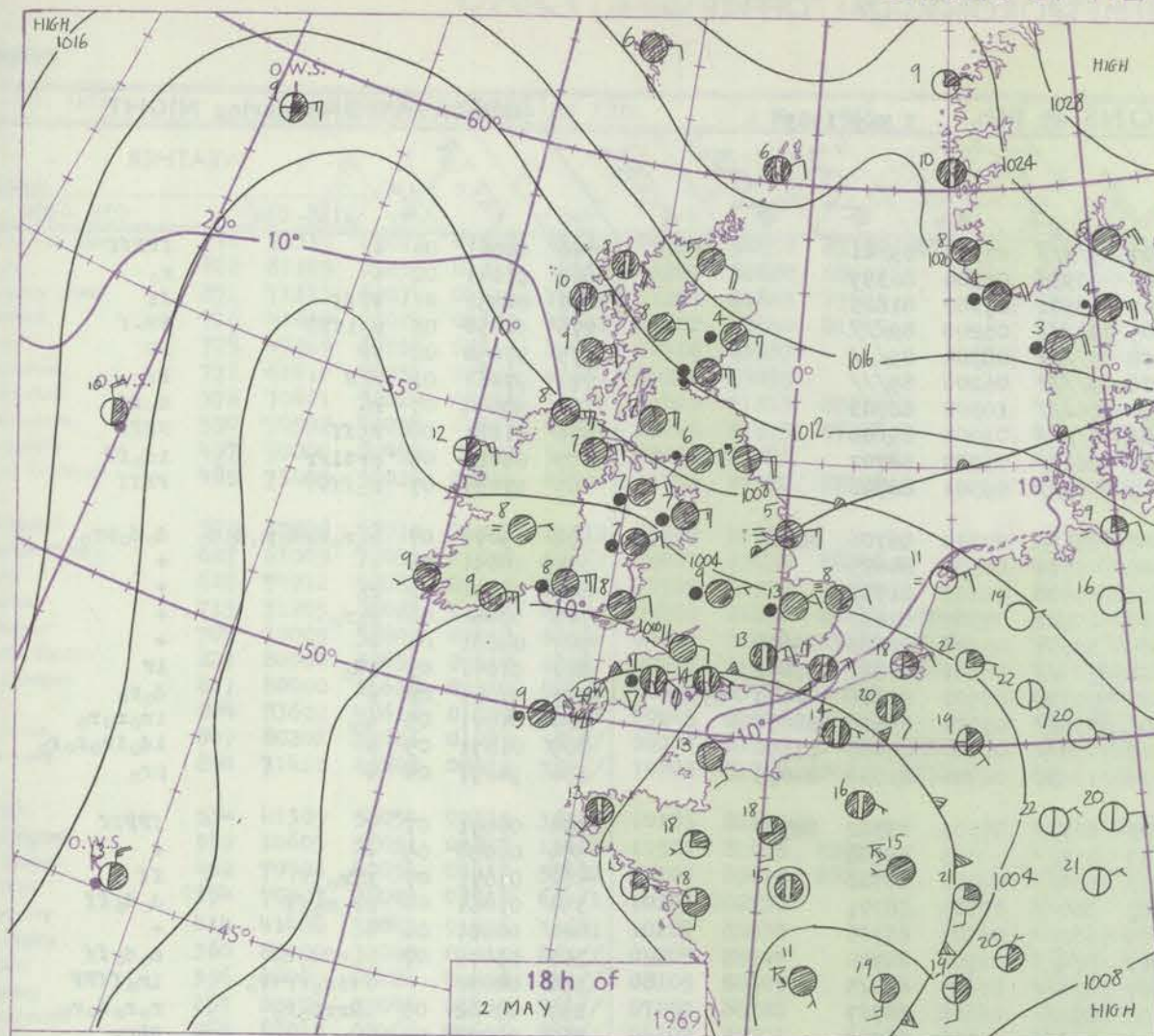
Date of Issue Saturday 3 May 1969

Code FM 11.D		OBSERVATIONS at 12h.										OBSERVATIONS at 18h.										OBSERVATIONS during DAY									
		2 May 1969										2 May 1969																			
Station	iii	Nddiff	VVwww	PPPTT	N _h L _h C _M H	T _d app	8N _s Ch _s h _s	8N _s Ch _s h _s	8N _s Ch _s h _s	iii	Nddiff	VVwww	PPPTT	N _h L _h C _M H	T _d app	8N _s Ch _s h _s	8N _s Ch _s h _s	8N _s Ch _s h _s	iii	Nddiff	VVwww	PPPTT	N _h L _h C _M H	T _d app	8N _s Ch _s h _s	8N _s Ch _s h _s	8N _s Ch _s h _s	WEATHER			
																												09h.—15h.	15h.—21h.		
Boscombe Down	746	80915	37642	04408	873//	07722	83706	88708		746	71209	32026	01013	1568/	10712	81630	87358		746	04131	001	1Rrr									
Hurn	862	70610	40615	02909	5533/	08727	83706	85618	87357	862	71307	40056	00614	4547/	11713	81615	84656	87462	862	05151	004	rrrr _o r _o									
Thorney Island	871	80609	44506	04210	5742/	08627	85815	88458		871	81109	28605	01413	8097/	10813	85359	88460		871	04151	022	1d _o 1R									
Gatwick	776	70612	57055	05213	4853/	07615	82822	87364		776	60605	40256	01714	68602	10816	82840	86656		776	91151	005	r _o									
Kew	775	70510	40055	05512	785//	06714	83820	87650		775	80914	40056	01813	864//	09718	88710		775	97140	010	r _o										
Heathrow	772	70716	50015	05512	78401	05720	82714	84625	87635	772	70815	35056	01613	2562/	08822	82640	87465		772	97150	008	r _o									
Mildenhall	578	80806	37215	07510	853//	09814	84706	88618		578	80809	48602	04113	6557/	08719	85624	83635	88459	578	97131	001	1d _o 1r _o									
Wattisham	590	71110	35055	07710	754//	07610	83711	87640		590	80811	28622	04311	8097/	08719	88358		590	01131	003	+										
Gorleston	497	80809	08424	08007	861//	07706	88701			497	80612	09444	05308	864//	07718	88710		497	97091	005	ff										
West Raynham	485	80811	28105	07908	862//	08712	85703	88705		485	70714	48052	05210	754//	07713	82710	87656		485	97110	000	d _o									
Aberporth	502	80813	58051	05308	854//	04625	88618			502	80711	58056	00008	855//	07732	86620	88650		502	02091	022	1r _o r _o r _o									
Ross-on-Wye	627	80611	48052	05508	864//	06722	88710			627	80809	24506	01509	863//	09617	88706		627	02091	000	rrrr _o										
Filton	628	80514	58605	04709	7732/	07724	83707	87712	88550	628	81010	23016	01211	6532/	09614	84709	86625	88545	628	03111	000	d _o -r _o rr									
Rhoose	715	80717	30612	03907	853//	07725	86708	88614		715	80715	20206	00109	872//	08716	83704	88708		715	02111	000	r _o r _o r _o rd _o r _o									
Chivenor	707	80814	40616	03008	854//	05726	85710	88645		707	81013	48606	07711	854//	09724	86715	88635		707	04121	008	1r _o r _o r _o									
Mount Batten	827	80922	48606	99808	852//	07726	81705	83708	85625	827	81617	59635	97311	6732/	10509	86706	88545		827	07111	000	r _o r _o rd _o dd _o d _o									
St. Mawgan	817	80511	40596	01007	853//	06718	81708	84710	88640	817	81820	13506	94010	870//	10734	85701	88702		817	07101	000	1r _o rrdrdr									
Scilly	804	80715	40636	00008	853//	08714	86708	88618		804	80111	48506	97509	853//	08501	86706	88621		804	05091	000	rr									
Culdrose	809	80620	19636	00707	853//	07723	83706	88614	86709	809	82408	40106	95110	852//	10523	82703	83706	88618	809	12112	000	rr									
Guernsey	894	71214	32056	00912	752//	11709	82705	86615		894	41709	84258	00113	39532	09703	82920		894	02151	060	rrrr _o r _o										
Elmdon	534	80612	57205	07207	862//	05718	84704	88705		534	80706	19605	03809	873//	08508	84706	88708		534	01091	000	1d _o d _o d _o rr _o									
Cardington	559	80307	58205	07009	853//	07816	87709	88620		559	80510	59036	02513	864//	08820	88712		559	97130	001	d _o 1d _o ir _o										
Wittering	462	80712	48025	07500	862//	07713	86704	88708		462	80813	40056	04511	862//	07712	88705		462	02111	000	r _o										
Watnall	354	80616	28505	08306	862//	06713	85704	88712		354	80613	14215	05207	872//	07610	86703	88705		354	01071	000	d _o d _o f									
Shawbury	414	80813	56042	07807	853//	05720	83708	87710	88620	414	80809	48216	03907	872//	07720	82705	88707		414	93081	000	r _o									
Finningley	360	80811	44506	09607	872//	05712	84705	88706		360	80911	10215	06407	870//	07615	88700		360	01071	000	d _o d _o										
Kilnsea	396	80921	32216	10306	854//	05611	85710	88625		396	80915	09424	07205	854//	05717	84710	88620		396	97061	000	1r _o ff									
Leeming	257	80810	62022	11507	854//	03509	86613	88620		257	80707	62026	08107	853//	04619	83706	88612		257	97071	000	1d _o									
Tynemouth	262	80920	66205	13206	855//	05613	88620			262	80918	58505	10205	864//	05716	88712		262	92061	000	1d _o										
Carlisle	222	70916	66012	11608	784//	04620	83818	85622		222	80820	62505	08306	853//	04820	82708	85712	88620	222	97091	007	d _o									
Valley	302	70717	56041	07610	31416	05715	83816	85462	87275	302	80616	28616	03107	853//	06723	86707	88645		302	01101	054	+									
Ringway	334	80617	59022	08407	854//	03816	81710	88612		334	80710	30616	05007	873//	05818	83706	88708		334	94081	000	+									
Squires Gate	318	80918	70031	09207	854//	04616	84710	88617		318	80817	57602	05207	873//	05720	84707	88710		318	97101	008	+									
Ronaldsway																															

CHART OF WEATHER IN PART OF NORTHERN HEMISPHERE



CHARTS OF WEATHER IN WESTERN EUROPE



Polar Stereographic projection
one standard parallel at 60°N. Scale: 1:5m

GENERAL SYNOPTIC DEVELOPMENT

The depression to the southwest of the British Isles became complex with the northern centre moving north from Biscay across Cornwall and into the Irish Sea. The southerly winds on the eastern side of the complex have introduced a warmer,

thunderly airflow into southern districts. The northern centre is expected to continue moving north to northwest and the southern centre is expected to follow roughly the same track being centred over Scilly by about midnight.

Issued at midday Saturday 3

May 1969

DAILY WEATHER REPORT OF THE BRITISH METEOROLOGICAL OFFICE (contd.)

OBSERVATIONS at 00h. 3 May 1969										OBSERVATIONS at 06h. 3 May 1969										OBSERVATIONS during NIGHT				
Station	iii	Nddff	VVwwwW	PPPTT	N _h Ch _h Ch _h	T _d T _d app	8N _s Ch _s h _s	8N _s Ch _s h _s	8N _s Ch _s h _s	iii	Nddff	VVwwwW	PPPTT	N _h Ch _h Ch _h	T _d T _d app	8N _s Ch _s h _s	8N _s Ch _s h _s	8N _s Ch _s h _s	iii	RRT _n T _n E	T _g T _g	WEATHER		
																						21h.—03h.	03h.—09h.	
Boscombe Down	746	21609	32051	01908	15630	08303	81630			746	90000	01471	01707	9////	07500	89/01			746	00061	04	+	FFFFf	
Hurn	862	11503	75011	01709	10940	08204	81359			862	60000	17101	01406	6093/	05304	86359			862	91041	02	+	r _o	
Thorney Island	871	10502	01466	02707	00902	07306	81072			871	20806	03464	02307	18501	07302	81825			871	00051	01	FFFF	ff	
Gatwick	776	50000	18106	02809	10932	08500	81359	85075		776	90000	01434	03005	9////	05208	89///			776	91050	03	r _o 1FFF	FF-f	
Kew	775									775	90000	00454	02508	9////	08304	89///			775	97050	02	FF	FF	
Heathrow	772	80000	20056	02311	1637/	10703	81709	88357		772	90802	00454	02306	9////	06206	89///			772	97061	02	r _o F	FF	
Mildenhall	578	70000	19106	02809	753//	08715	83708	87630		578	80000	05445	02610	862//	10302	88703			578	97091	07	r _o	d _o ff	
Wattisham	590	81004	20106	02911	60977	10711	82358	85362	88275	590	93602	01434	02509	9////	09204	89/00			590	91081	06	r _o ff	FFFF	
Gorleston	497	80510	48299	02409	885//	09711	85820	88625		497	82207	10109	01809	861//	09207	88702			497	06082	05	prtlrr	id _o ff	
West Raynham	485	80807	23216	02909	861//	09813	88702			485	80000	03424	01809	860//	09301	88700			485	97081	07	r _o ffff	FFFF	
Aberporth	502	81617	59216	96910	854//	09510	88617			502	82013	48256	98408	853//	07314	86706	88625		502	05071	07	r _o r _o rrd _o r _o d _o d _o	d _o d _o pr _o	
Ross-on-Wye	627									627	41401	57021	01309	45501	08305	84625			627	00091	06	+	+	
Filton	628	71409	62016	01111	50918	09303	85462	87270		628	21602	58051	01609	25400	08308	81712			628	97091	03	r _o	+	
Rhoose	715	71410	50016	99910	754//	09301	87614			715	31506	62011	01208	25541	07309	82620			715	97081	06	r _o r _o	+	
Chivenor	707	81717	48026	98610	854//	08211	83710	88617		707	41605	58011	00809	38501	07206	82825	83070		707	00081	04	+	+	
Mount Batten	827	82014	59026	99709	854//	08214	84710	88613		827	71103	48031	00108	785//	08501	81825	87640		827	91071	03	id _o	ir	
St. Mawgan	817	82212	40105	99409	852//	08221	82704	86707	88616	817	60000	28101	00407	45330	07502	81706	84640	85360	817	97061	02	+	d _o r _o	
Scilly	804	83102	58025	00609	855//	07210	88620			804	80202	56021	00209	5552/	07604	85620	88458		804	01071	05	+	ir _o r _o r _o	
Culdrose	809	82408	40102	99908	852//	08221	83704	85708	88620	809	70000	56102	00508	756//	07007	85635	87650		809	01071	05	+	id _o ir _o r _o r _o	
Guernsey	894	42408	84030	01912	32502	09400	83825			894	50805	80021	01111	12632	08704	81830	84075		894	94091	04	+	pr _o	
Elmdon	534	80907	22046	02408	863//	07707	88707			534	80000	05424	02307	861//	07305	85702	88703		534	00041	01	f	FFFFf	
Cardington	559	80000	32042	02510	863//	10511	88708			559	80602	13102	02210	863//	10303	88708			559	00080	05	+	+	
Wittering	462	80513	07446	02808	860//	07716	85701	88702		462	80304	04446	02408	860//	08302	88701			462	01071	07	Rir _o ff	ff	
Watnall	354	90510	05476	03807	9////	07608	89/02			354	80307	04445	02507	860//	07504	88701			354	01061	06	rr _o r _o ff	d _o d _o ff	
Shawbury	414	80910	32106	02208	863//	07610	88708			414	61108	17102	01009	66300	08503	86706			414	00081	06	+	+	
Finningley	360	80606	44216	04507	871//	07813	86702	88703		360	80405	02515	02907	870//	07501	88700			360	03071	07	r _o rRd _o d _o	d _o d _o ff	
Kilnsea	396	81115	12616	05206	855//	06712	88625			396	81209	12106	03207	855//	07605	88625			396	04051		ffir _o rrir _o	ir _o ffff	
Leeming	257	80306	28646	06406	873//	06712	86706	88709		257	83605	17586	04106	873//	06608	88707			257	09062	05	RRrrrr _o r _o	r _o r _o d _o r _o	
Tynemouth	262	81023	10605	07805	864//	05814	88710			262	80915	16656	05605	863//	05608	88708			262	20052	04	rr	RRrr	
Carlisle	222	80916	62215	06006	863//	04715	83707	88710		222	70915	74026	03606	754//	05608	82710	85614	86650	222	03051	05	r _o -r _o r _o r-rr	+	
Valley	302	80820	56616	99208	856//	07720	81632	88650		302	71419	66016	98310	755//	08304	87624			302	01071	07	r _o r _o ir _o r _o r _o	id _o	
Ringway	334	80716	50046	02907	5642/	05711	85710	88458		334	70000	40101	02007	754//	07502	87615			334	00071	05	+	+	
Squires Gate	318	80922	57046	02607	853//	06612	84708	88638		318	70920	57042	00708	754//	06606	85710	85645		318	00070	05	+	+	
Ronaldsway	204	80720	68606	02007	874//	05621	85712	88714		204	80921	59046	99408	863//	06508	84708	88710		204	03061	06	d _o r _o rR	Rr _o d _o	
Mull of Galloway	131	80735	64808	04206	5742/	05816	85715	88460		131	80730	66808	99806	874//	06715	88715			131	00051				
Eskdalemuir	162	80616	59605	07704	873//	03717	84706	88710		162	80412	66036	05204	862//	03512	88704			162	03031	03	ir _o d _o r _o r _o r _o rr	rr	
Prestwick	135	80918	74212	05905	854//	03720	81618	84623	88645	135	60825	83016	02506	58449	04719	81712	83630	85656	135	94051	03	ir _o r _o r _o	ir _o	
Abbotsinch	140	80616	62626	07905	863//	03715	84708	88710		140	80617	80616	05006	854//	04714	84712	87714	88620	140					

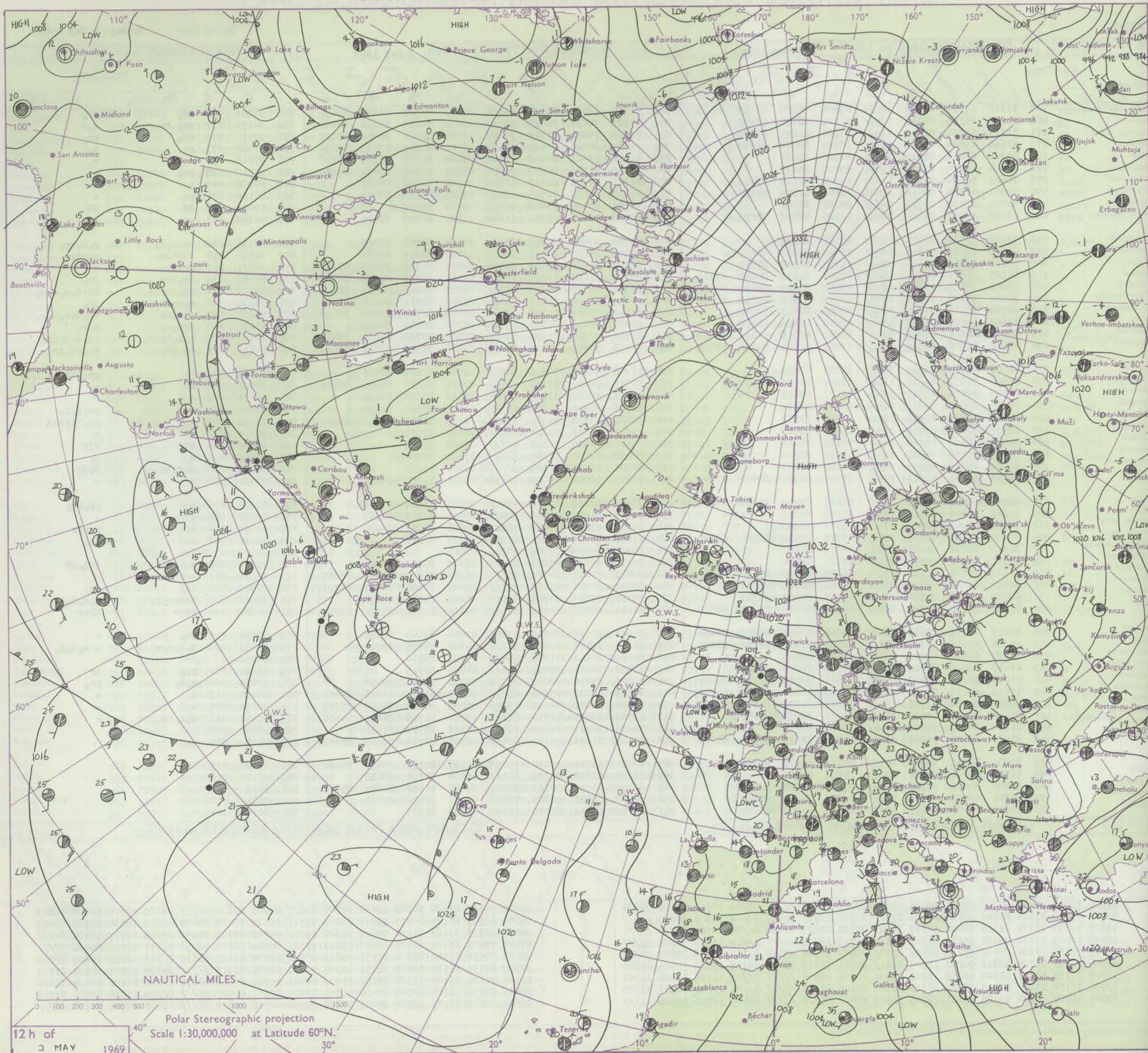
DAILY WEATHER REPORT OF THE BRITISH METEOROLOGICAL OFFICE

No. 39245

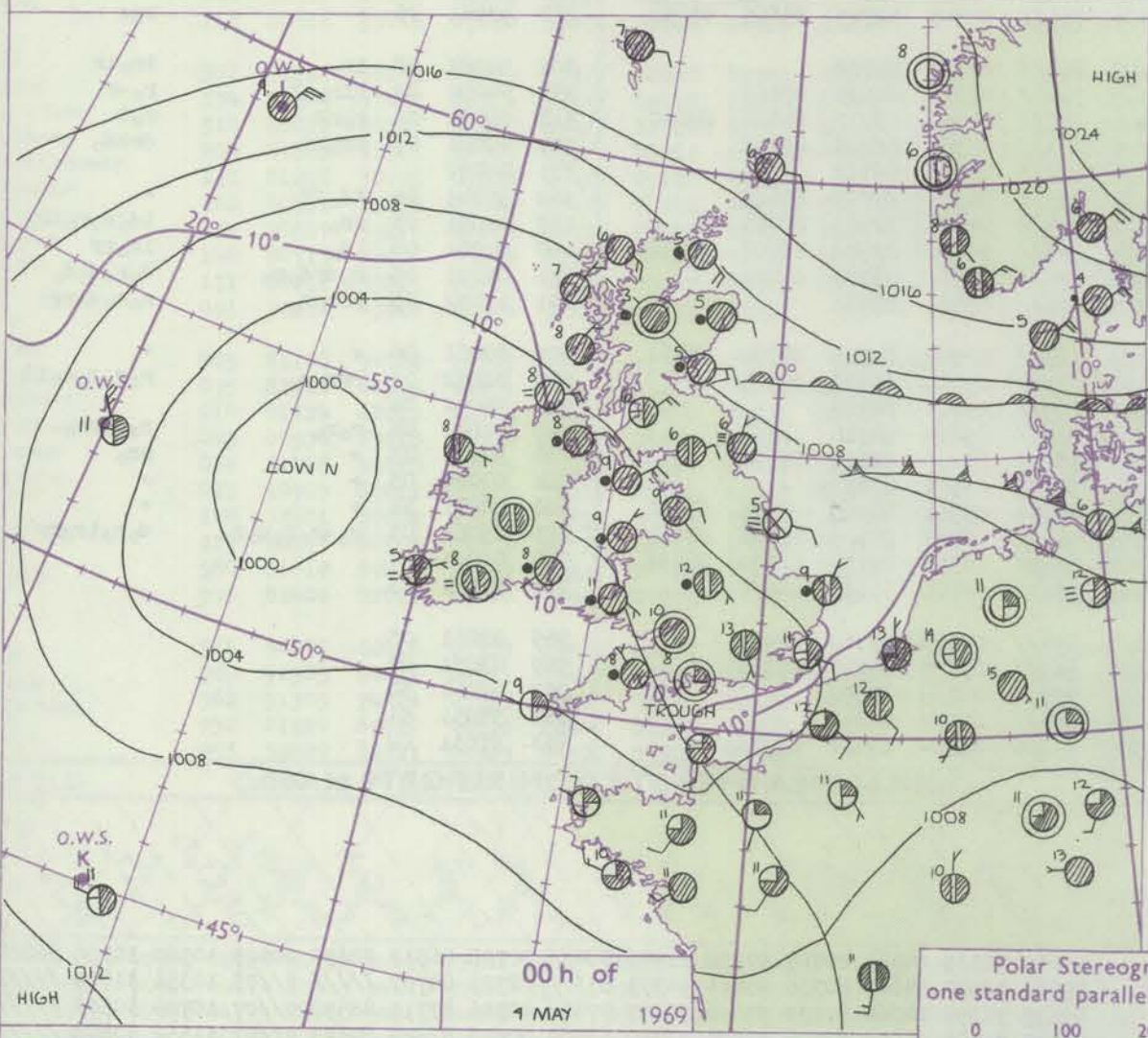
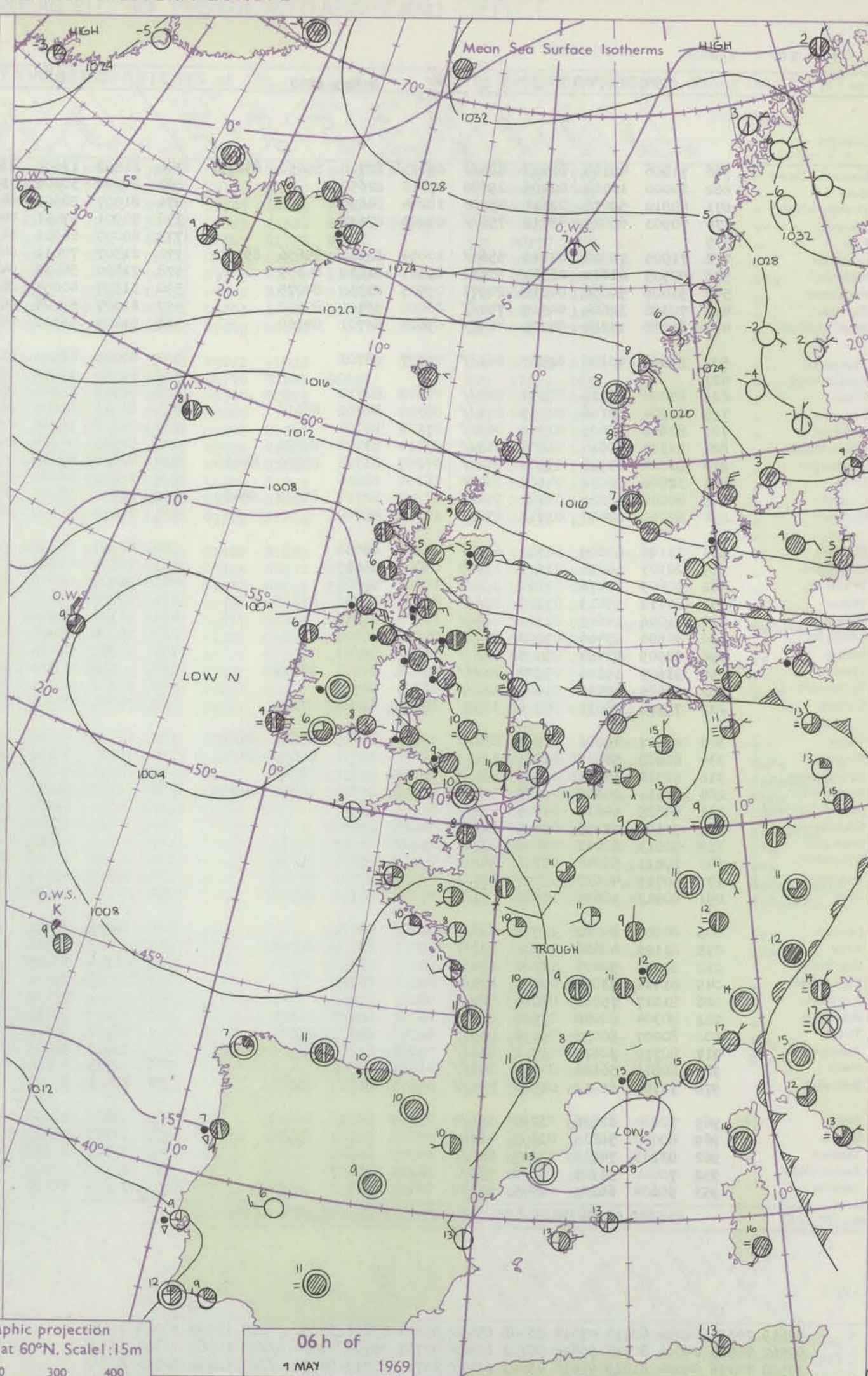
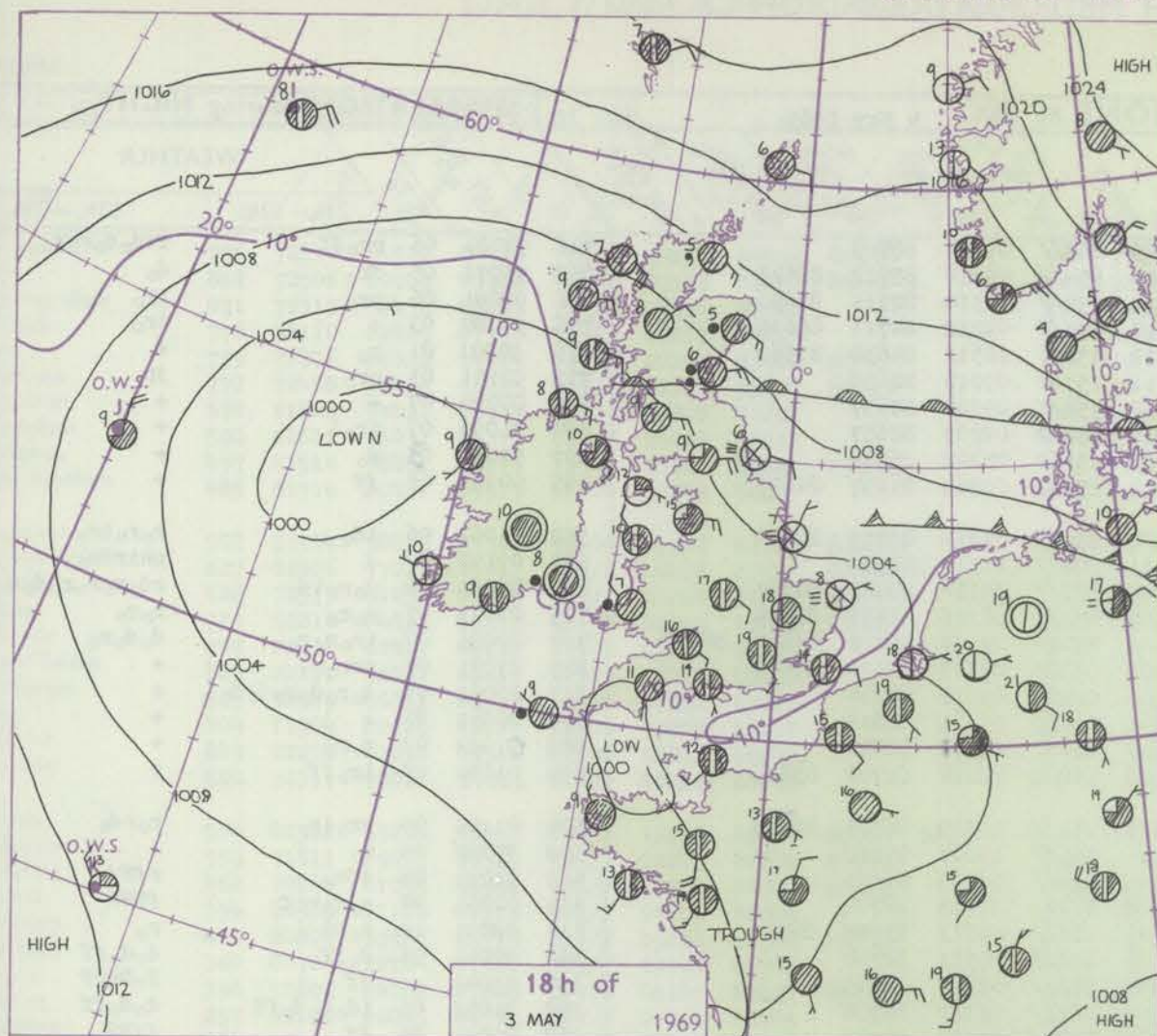
Date of Issue Sunday 4 May 1969

Code FM II.D		OBSERVATIONS at 12h. 3 May 1969										OBSERVATIONS at 18h. 3 May 1969										OBSERVATIONS during DAY					
Station	ill	Nddff	VVwww	PPPTT	N _h Ch _h Ch _h	T _d T _d app	8N _s Ch _s h _s	8N _s Ch _s h _s	8N _s Ch _s h _s	ill	Nddff	VVwww	PPPTT	N _h Ch _h Ch _h	T _d T _d app	8N _s Ch _s h _s	8N _s Ch _s h _s	8N _s Ch _s h _s	ill	RRT x E	SSS	WEATHER					
																						09h.—15h.	15h.—21h.				
Boscombe Down	746	71310	64024	01017	58631	09804	84830	83359	85075	746	71715	59158	00415	69532	09501	81922	85830	85650	746	93181	030	pr _o	pr _o				
Hurn	862	81109	65258	01216	3857//	11301	82820	88457		862	71507	70036	00414	785//	09303	84825	83635	86656	862	94171	037	pr _o -r _o	r _o r				
Thorney Island	871	71313	69034	02415	785//	11204	81825	87645		871	71115	74038	01314	38678	10500	82830	84462	87270	871	92171	079	pr _o	pr _o				
Gatwick	776	41610	75024	02320	33632	10702	82840	81945		776	71309	80026	01417	34678	07501	81845	85466	87272	776	97201	077	+	r _o				
Kew	775	40909	83034	02219	32631	10706	83837			775	61612	83021	01418	12648	07302	81838	83366	86278	775	97210	076	+	r _o				
Heathrow	772	61410	80034	02019	52601	09806	85835			772	71512	81038	00819	28676	07501	81845	83467	87270	772	97210	070	pr _o	+				
Mildenhall	578	70601	56024	03716	11402	11003	81815	87072		578	51010	64012	02318	22602	11502	82840	84072		578	00200	069	+	+				
Wattisham	590	70502	40054	03416	12408	13206	81815	87278		590	31008	62021	02916	12602	09301	81830	83078		590	00190	087	+	+				
Gorleston	497	90000	00454	02708	9/////	08203	89/01			497	90705	00454	03408	9/////	08400	89/00			497	00091	006	FF	FF				
West Raynham	485	73105	58014	03314	00902	11106	84072	87075		485	70508	48012	02913	11602	11502	81830	87075		485	00170	053	+	ff				
Aberporth	502	32208	63011	00913	21532	06302	82825			502	83108	40636	01607	873//	06304	84708	88715		502	02131	038	1r _o r _o r _o	r _o r _o rr _o				
Ross-on-Wye	627	61009	70031	01017	686//	10602	83830	86640		627	008000	57609	00113	885//	12603	82825	88630		627	02181	058	tlr _o tlr _o	tlr _o tlr _o				
Filton	628	70712	62051	01116	735//	11705	81920	87830		628	71310	74028	09916	58506	10601	81825	84635	87275	628	02171	062	pr _o pr	+				
Rhoose	715	71205	66021	01113	4861/	07000	81830	84640	87464	715	82507	32216	00310	6527/	09301	82703	86638	88359	715	05161	035	1r _o 1r _o	1r _o				
Chivenor	707	73005	58808	01012	6853/	09702	83820	85635	87360	707	83208	28508	00909	872//	08205	83704	84707	88710	707	06132	014	pr _o pr _o 1r _o	Rr-r _o r _o d _o d _o				
Mount Batten	827	80000	50636	00110	1747/	09706	81712	85358	88460	827	73611	56056	09811	7547/	09304	83712	84620		827	05131	000	r _o r _o rr	1r _o				
St. Mawgan	817	80000	56616	01009	854//	08801	83710	88642		817	83311	59026	01308	6842/	06306	82710	83812	86618	817	03101	000	r _o r _o rr	1r _o d _o r _o d _o r _o				
Scilly	804	83602	48618	01709	5542/	09205	85616	88540		804	83007	48616	02309	6542/	07204	86614	88540		804	03092	000	pr _o r _o	r _o r _o				
Culdrose	809	80202	56626	01009	5542/	08301	83710	84628	88460	809	83311	23516	01307	5832/	07306	83706	84624	88460	809	04101	000	r _o r _o 1r _o d _o	1d _o d _o d _o 1r _o				
Guernsey	894	71412	66808	00512	782//	10202	81705	84820	85645	894	61508	70809	00012	69493	10803	81915	83820	85630	894	04151	029	1r _o pr _o	1r _o pr _o 1r _o				
Elmdon	534	41309	58054	02615	38501	10103	82825			534	71108	60058	00517	6453/	10504	81625	86656		534	02191	071	+	pr _o tlr _o				
Cardington	559	30605	58051	02817	15602	11501	81635	83070		559	70910	74011	001318	48602	09501	81830	84640	85075	559	00190	042	+	+				
Wittering	462	70706	40054	03413	55402	10103	85615	86075		462	70714	40042	01715	7866/	11503	85840	85656		462	00191	049	+	+				
Watnall	354	70807	28045	03213	664/1	10203	886710			354	50513	28051	01814	050980	11505	82360	84364		354	97171	044	+	pr _o t _o l _o				
Shawbury	414	41408	59041	01916	38601	10204	83830			414	70000	59958	01511	794//	10305	83714	86918	86635	414	15192	058	+	pr _o tlr _o tlr				
Finningley	360	80000	32045	03911	863//	09205	88707			360	70607	23042	03212	0763//	10501	87709			360	97141	022	ff	r _o				
Kilnsea	396	80000	08424	04008	855//	08105	88625			396	90304	02474	04307	9/////	07400	89/00			396	97081	000	FFf	FFf				
Leeming	257	80105	37046	04509	863//	07203	88708			257	80208	19042	04209	863//	07002	88708			257	97101	000	d _o	d _o				
Tynemouth	262	80912	08466	05606	862//	06102	88703			262	90908	00454	05606	9/////	06101	89//			262	92061	000	rrffFF	FFff				
Carlisle	222	70815	56042	03909	754//	07303	82711	85620	87640	222	60819	56042	04009	16378	06203	81707	86272		222	00111	010	+	+				
Valley	302	81912	62025	01610	854//	08218	82710	85620	88630	302	73208	62258	01710	784//	07002	83814	87640		302	01131	036	+	pr _o 1r _o				
Ringway	334	41808	56041	02615	42500	07103	84820			334	50915	24041	01415	48680	09503	83840	83359		334	00181	068	+	+				
Squires Gate	318	71412	45042	02014	725//	09104	87820			318	60917	28042	01015	58501	10606	81825	84640		318	01171	054	+	r _o rRr				
Ronaldsway	204	81209	40045	01709	853//	07214	82708	85712	88620	204	21003	63021	01912	00902	06605	82075			204	92121	048	+	pr _o				
Mull of Galloway	131	80925	62028	02107	864//	06214	88715			131	00910	64011	03509	00900	07400				131	00090							
Eskdalemuir	162	80511	62032	05006	862//	05101	88704			162	80111	19102	05406	861//	05305	87702	88708		162	97071	000	+	ffd _o FF				
Prestwick	135	61016	75022	03312	45431	06202	83619	83630		135	80817	61022	0404														

CHART OF WEATHER IN PART OF NORTHERN HEMISPHERE



CHARTS OF WEATHER IN WESTERN EUROPE



Polar Stereographic projection
one standard parallel at 60°N. Scale: 1:5m

GENERAL SYNOPTIC DEVELOPMENT

The anticyclone over the north Norwegian Sea remains almost stationary. A complex low pressure area persists over southern districts of the British Isles and to the west of Ireland. The low which was over Ireland yesterday has moved slowly west, whilst the low which was over Biscay has moved north to the Bristol

area and is disappearing as a discrete feature. Little general change is expected in the next 24 hours with low pressure persisting off southwest Ireland, further troughs over southern England and a cool easterly flow persisting over northern districts of the British Isles.

Issued at midday Sunday 4

May 1969

DAILY WEATHER REPORT OF THE BRITISH METEOROLOGICAL OFFICE (contd.)

OBSERVATIONS at 00h. 4 May 1969										OBSERVATIONS at 06h. 4 May 1969										OBSERVATIONS during NIGHT									
Station	iii	Nddff	VVwwwW	PPPTT	N _h Ch _h Ch _h	T _d app	8N _s Ch _s h _s	8N _s Ch _s h _s	8N _s Ch _s h _s	iii	Nddff	VVwwwW	PPPTT	N _h Ch _h Ch _h	T _d app	8N _s Ch _s h _s	8N _s Ch _s h _s	8N _s Ch _s h _s	iii	RR _n T _n E	T _g T _g	WEATHER							
																						21h.—03h.	03h.—09h.						
Boscombe Down	746	71806	48108	02410	684/2	09111	82710	85650	85075	746	81802	17604	03609	862//	09314	88703			746	97081	06	pr _o ff	ffd _o d _o r _o r _o						
Hurn	862	20000	10404	02408	25700	07110	82650			862	80000	30206	03610	854//	09214	83712	88625		862	93071	05	fr _o	d _o						
Thorney Island	871	40910	59018	02611	45700	10204	84656			871	81507	58601	04211	854//	10314	82710	88650		871	97091	06	pr _o	ir _o						
Gatwick	776	70903	68026	03212	756//	09003	87637			776	70901	57031	04710	754//	09212	84711	86636		776	97080	03	+	ir _o						
Kew	775									775	60000	66031	04512	45670	10312	84630	83360		775	97071	01	r _o	+						
Heathrow	772	71505	70028	02813	5563/	10004	82635	85656	85360	772	21507	70011	04011	25780	09212	82650			772	92101	03	pr _o	jp						
Mildenhall	578	50905	61031	03811	15632	09501	81630	84359		578	71304	56032	04810	758//	09204	87657			578	00090	07	+	+						
Wattisham	590	51006	50056	04010	20971	09505	81358	84075		590	31307	40051	04910	25802	09205	82657			590	91090	07	ir _o l	+						
Gorleston	497	70306	32604	04509	754//	06000	85710	87630		497	61507	60026	04809	65600	08202	86630			497	97070	03	r _o	+						
West Raynham	485	61008	14284	04209	4603/	09602	84701	84360		485	51209	56011	04810	15832	08205	81657	84075		485	00080	06	ff	+						
Aberporth	502	83602	40106	02907	861//	06307	88702			502	82705	48616	04507	854//	07314	83715	88630		502	01061	06	id _o	r _o r _o ir _o						
Ross-on-Wye	627									627	80000	17252	03011	8022/	11310	88505			627	09102	07	+	prirrr _o						
Filton	628	80000	48216	02310	864//	09308	88710			628	82513	23586	03909	872//	09314	84703	88707		628	02081	08	r _o r _o id _o	rd _o r _o r _o r _o d _o d _o						
Rhoose	715	82904	30106	02309	851//	08308	84702	88616		715	83011	62026	04307	853//	06216	81706	88614		715	01071	07	r _o r _o	r _o r _o						
Chivenor	707	82806	48605	02908	863//	07108	88707			707	82603	56216	05109	7547/	07217	84710	87634	88460	707	02081	07	ir _o r _o r _o	d _o d _o r _o						
Mount Batten	827	83307	40616	02808	853//	07214	83708	88621		827	52505	56106	05108	55500	07315	81620	85640		827	03071	07	rrrr _o r _o	+						
St. Mawgan	817	80000	23586	03908	852//	07209	83703	85706	88619	817	42104	48016	05806	42400	05212	84814			817	02061	03	d _o r _o d _o r _o d _o	+						
Scilly	804	32808	58036	04109	38400	06206	82816			804	12807	66020	05708	11400	05211	81818			804	00071	03	+	+						
Culdrose	809	80000	32026	04007	5542/	07209	82714	85632	88460	809	22705	58051	05807	22400	05311	82816			809	01052	02	r _o r _o	+						
Guernsey	894	80000	02446	02610	870//	10309	88700			894	52812	58104	06808	55200	08322	81703	83618		894	01081	07	ir _o ff	+						
Elmdon	534	71106	60609	02512	6573/	10107	86656			534	80907	20106	04110	862//	10310	86704	88705		534	01101	09	pr _o ir _o	r _o rd _o						
Cardington	559	20303	56056	03011	15602	09006	81635			559	70502	40101	03910	756//	10207	87630			559	97080	05	r _o	+						
Wittering	462	90609	04476	03810	9////	10303	89/02			462	90407	01456	04608	9////	08205	89/01			462	92081	08	ffr _o	rFFF						
Watnall	354	80412	19619	03909	873//	09205	86706	88710		354	80408	04426	05407	871//	07213	88702			354	02061	07	r _o r _o rrf	ffFR						
Shawbury	414	81006	14649	02311	8042/	11304	88518			414	81108	20106	03810	863//	09311	83708	88710		414	08091	10	r _o RR	r _o						
Finningley	360	80506	05466	05207	860//	07206	88700			360	80106	08425	06406	870//	06311	88700			360	97061	06	d _o ff	d _o d _o ff						
Kilnsea	396	90909	02454	05905	9////	05302	89/00			396	80709	02466	06406	862//	06207	88705			396	01041		ff	F-DirF						
Leeming	257	83607	19106	05907	862//	06006	84704	88708		257	80306	06514	06906	862//	06107	88704			257	91071	06	id _o d _o d _o ff	d _o d _o ff						
Tynemouth	262	83606	08444	07006	862//	06305	88703			262	80208	08464	08005	862//	05312	88703			262	00051	05	ff	ffFF						
Carlisle	222	70711	59031	05706	3537/	05005	82706	87359		222	70714	62602	06307	754//	05307	82713	85635	87650	222	93061	05	+	r _o r						
Valley	302	80307	48606	01909	852//	08803	81705	83640	88650	302	82409	28106	03408	861//	08313	88702			302	01081	08	ir _o	ir _o ir						
Ringway	334	80808	56019	03311	5567/	08000	82630	84650	88360	334	70910	50216	04609	7568/	08313	81635	87650		334	04091	09	tlr _o -R	r _o -r						
Squires Gate	318	80712	34216	03409	854//	09703	82712	88643		318	81016	40616	03808	854//	08308	83712	84620	88650	318	04081	08	r _o rR	r _o R						
Ronaldsway	204	80614	20608	02809	852//	09101	81704	84713	88631	204	80713	56636	03209	873//	08305	86706	88708		204	10081	07	pr _o 1R	drRd _o						
Mull of Galloway	131	80625	64616	04907	874//	06211	88710			131	80720	64806	04907	874//	07107	88712			131	05062									
Eskdalemuir	162	90109	02455	06905	9////	04005	89//			162	70410	48055	07305	752//	04304	87703	87625		162	97041	04	id _o ff	+						
Prestwick	135	50613	62012	05706	25701	05007	82650	84075		135	70813	58586	06407	773//	05304	82709	85710		135	01051	03	ir _o	id _o r _o r _o ir _o						
Abbotsinch	140	80611	59042	07306	862//	05111	86705	88706		140	80613	6																	

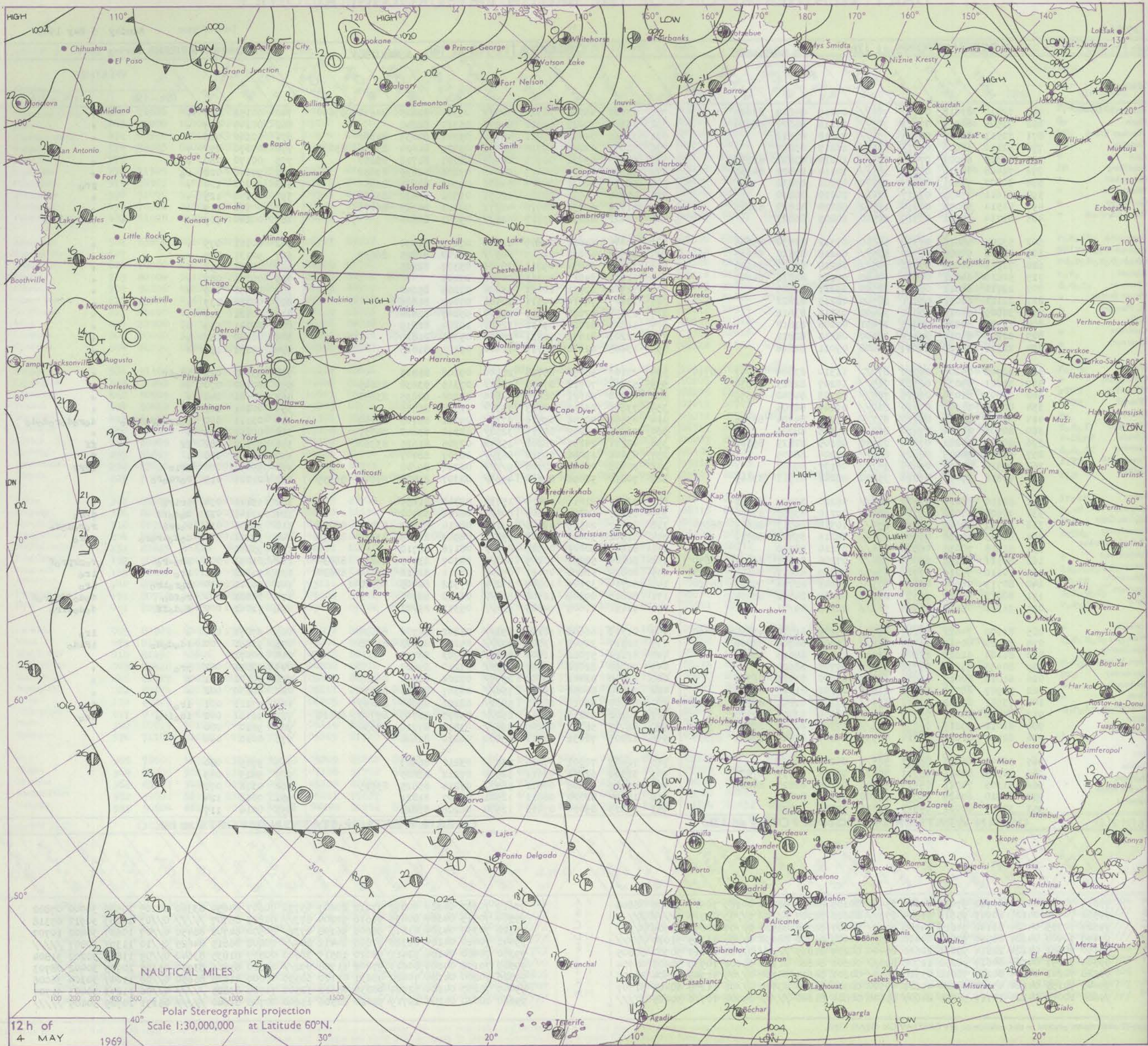
DAILY WEATHER REPORT OF THE BRITISH METEOROLOGICAL OFFICE

No. 39246

Date of Issue Monday 5 May 1969

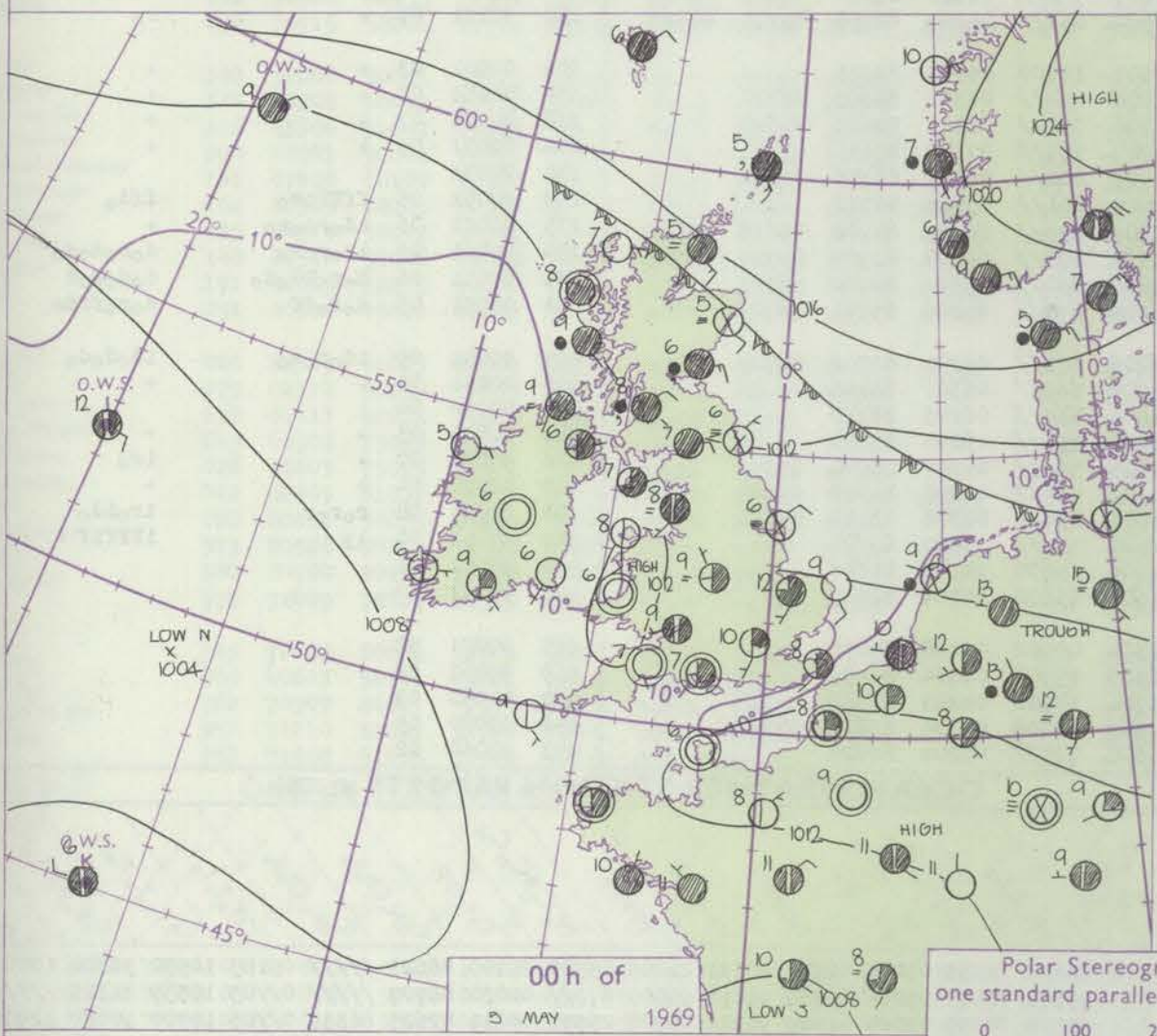
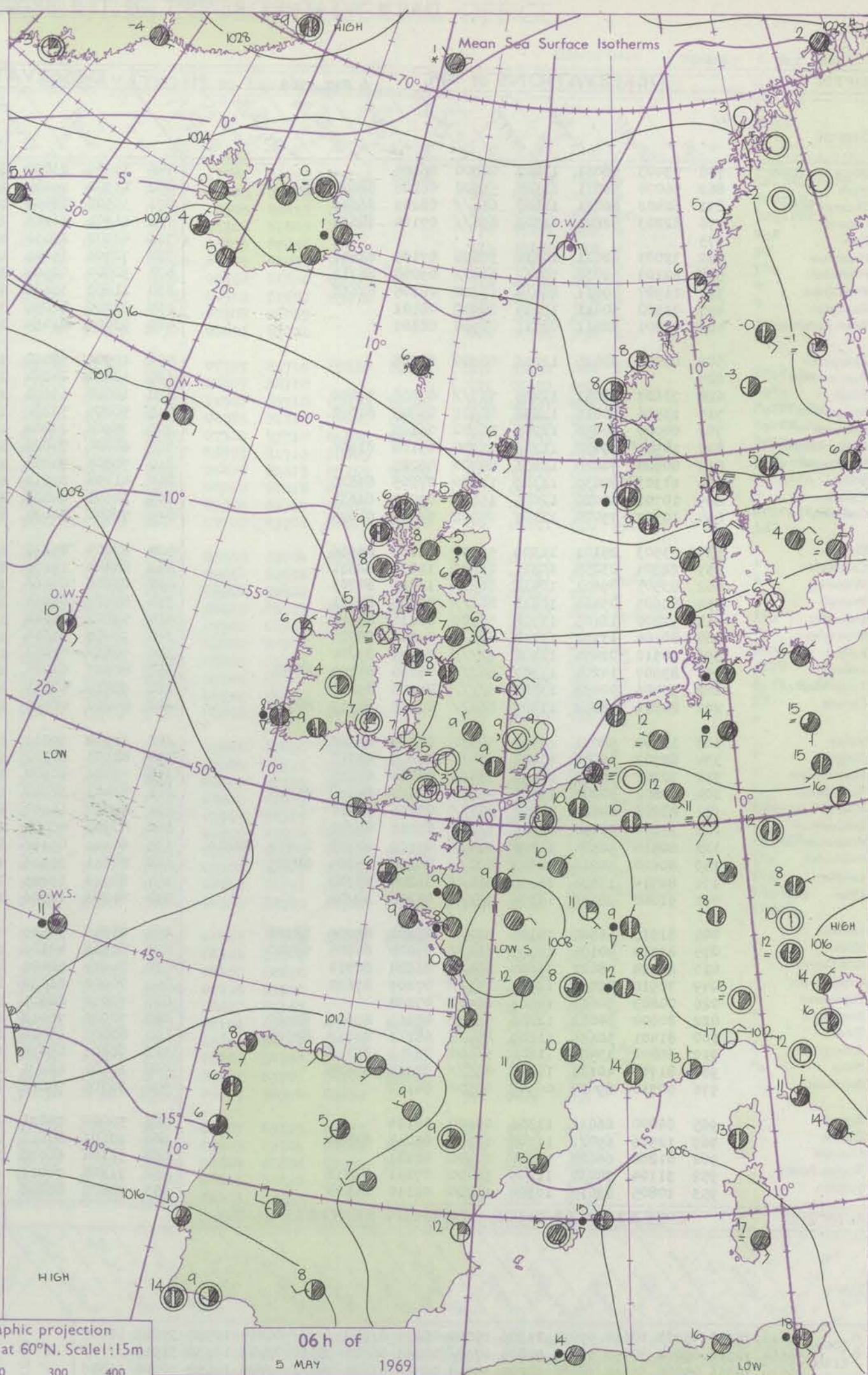
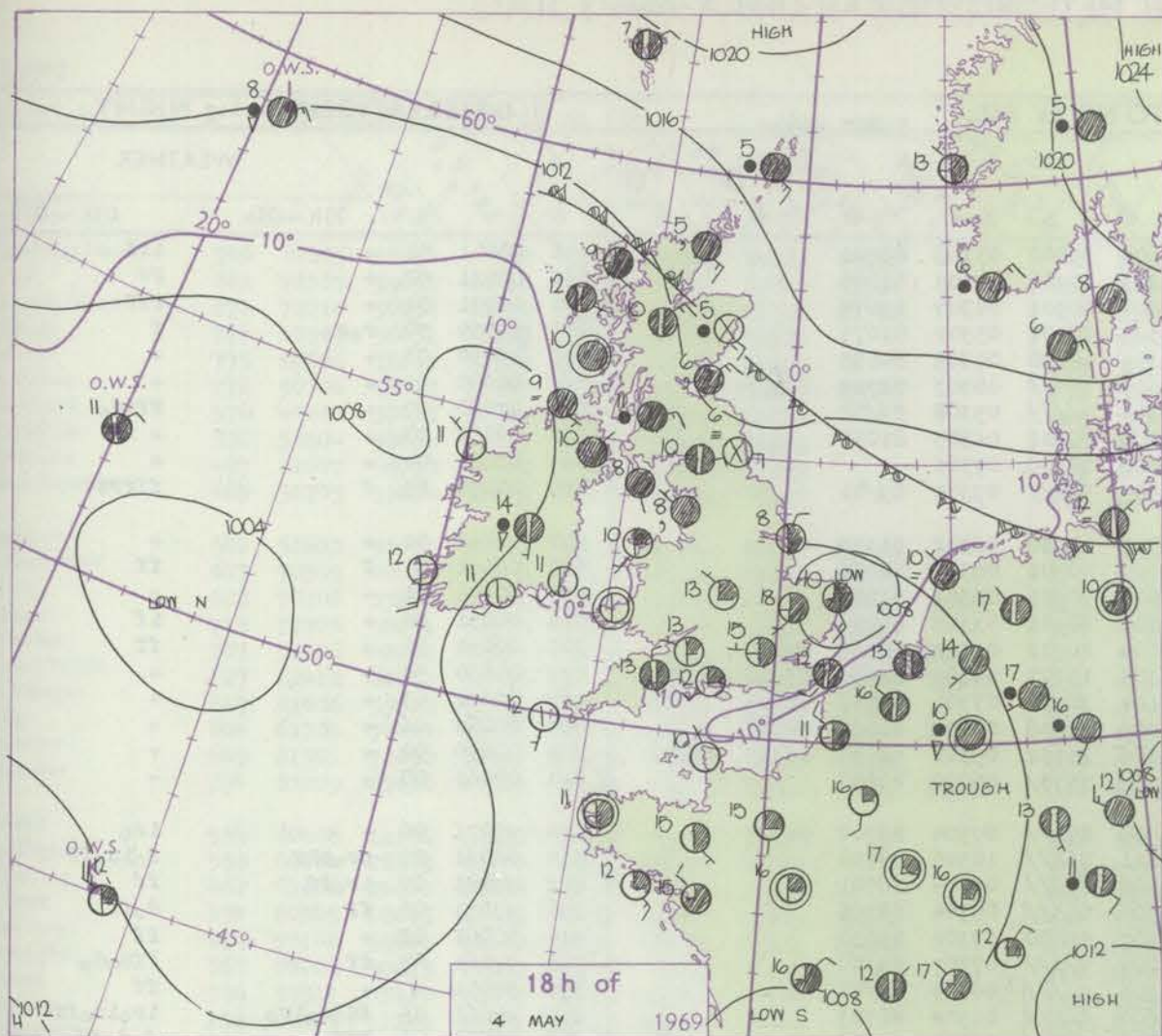
Code FM II.D		OBSERVATIONS at 12h.										OBSERVATIONS at 18h.										OBSERVATIONS during DAY					
		4 May 1969										4 May 1969										Monday 5 May 1969					
Station	ill	Nddff	VVwww	PPPTT	N _h Ch _M CH	T _d app	8N _s Ch _s h _s	8N _s Ch _s h _s	8N _s Ch _s h _s	ill	Nddff	VVwww	PPPTT	N _h Ch _M CH	T _d app	8N _s Ch _s h _s	8N _s Ch _s h _s	8N _s Ch _s h _s	ill	RRT x E	SSS	WEATHER					
																						09h.—15h.	15h.—21h.				
Boscombe Down	746	72810	61016	07712	784//	09119	84818	87625		746	73202	66032	08914	785//	06304	82825	84630	87650	746	00151	029	+	+				
Hurn	862	72506	60015	07912	785//	07116	86820	86630		862	22310	70021	09612	24600	05310	82640			862	00140	049	+	+				
Thorney Island	871	72513	58036	08013	754//	09218	87612			871	72511	74022	09911	4563/	05306	84635	84360		871	00140	026	+	+				
Gatwick	776	52110	62016	07716	5843/	11217	83817			776	52007	62022	09314	38502	09309	81824	83656	85075	776	00170	057	+	+				
Kew	775	72306	66022	07415	785//	10214	83822	87635		775	62607	59032	08915	684//	08307	81718	85650		775	00170	060	+	+				
Heathrow	772	72408	70036	06815	785//	10114	85822	84635		772	52707	65011	08415	58602	07206	82835	83650		772	97170	028	ro	+				
Mildenhall	578	31807	74021	06819	32600	09208	83830			578	52505	74031	08218	54600	09305	83835	83656		578	97200	100	+	pro				
Wattisham	590	61611	75031	07317	626//	10210	86830			590	41608	61031	08516	12631	09302	81830	83362		590	00170	125	+	+				
Gorleston	497	41514	58051	07010	12542	08210	81820	83075		497	61616	60031	08010	40972	09203	84360	86075		497	00161	119	+	+				
West Raynham	485	61714	80011	05919	62500	10205	86827			485	62411	82032	07717	625//	09307	86826			485	00200	109	+	+				
Aberporth	502	53204	58016	07309	58600	07312	82830	85640		502	10000	64011	09809	11600	07212	81830			502	00111	075	+	+				
Ross-on-Wye	627	82506	57026	06712	885//	09218	87820	88630		627	63503	63022	08713	685//	08108	81825	86630		627	92131	005	ro	+				
Filton	628	72513	61056	07612	785//	08220	84822	85635		628	32703	64031	09213	38500	05307	82825			628	00151	054	+	+				
Rhoose	715	52810	64021	07512	48430	07115	82818	84645		715	02911	64011	09211	00900	07006				715	00131	087	+	+				
Chivenor	707	22711	62011	08112	22500	09211	82825			707	52908	62031	10011	55600	07208	85640			707	00131	109	+	+				
Mount Batten	827	22111	62031	08411	22500	08213	82822			827	12407	78010	09511	12501	07004	81828			827	00130	133	+	+				
St. Mawgan	817	32809	66011	08512	32400	06212	83816			817	23304	82020	10211	22500	05207	82820			817	00121	117	+	+				
Silly	804	11904	82020	08613	12401	07208	81818			804	11804	82020	09612	12400	10204	81818			804	00141	139	+	+				
Culdrose	809	22208	81010	09311	22500	08215	82822			809	22201	81030	10511	28500	05306	81820			809	00130	132	+	+				
Guernsey	894	22311	74020	10011	22400	07011	82818			894	13405	82020	10711	11400	07201	81815			894	00131	132	+	+				
Elmdon	534	82902	25206	06512	872//	11310	83704	86707	88710	534	23107	58056	08713	28540	09108	81825			534	93151	022	idolr	+				
Cardington	559	71811	69031	06317	785//	10207	82825	87830		559	52307	70012	07917	586//	07315	83830	83645		559	00180	070	+	+				
Wittering	462	70802	61034	06416	786//	12103	84840	86656		462	42908	66021	08015	44600	11208	82835	83650		462	00181	040	+	+				
Watnail	354	80508	11104	07110	862//	09109	88704			354	73601	23042	08613	753//	11308	86708			354	00141	001	f	+				
Shawbury	414	80806	37516	06710	872//	09215	84704	88706		414	83508	40506	09410	873//	09211	85706	88709		414	03111	000	rorrdorodoro	dorododorododo				
Finningley	360	80706	22104	07410	863//	09205	88706			360	73505	37042	08714	3268/	12210	83840	84357		360	00151	005	+	+				
Kilnsea	396	50802	24282	07808	22570	08105	82825	85360		396	40111	24101	08808	15572	07306	81625	83360		396	97100	082	ff	ff				
Leeming	257	80110	26045	08109	862//	07204	88705			257	83406	19042	09310	863//	08307	88707			257	00101	000	+	f				
Tynemouth	262	90310	00454	09406	9//	06107	89700			262	90908	00456	10706	9//	06206	89700			262	95061	000	FFir	1rFF				
Carlisle	222	40816	59018	07810	35430	08201	81711	83645		222	70812	56026	09110	4533/	08307	81708	84645	86359	222	01121	013	fordoro					
Valley	302	82110	58216	07509	853//	08220	83707	88618		302	32207	61011	09610	15730	08312	81656			302	95111	034	iriroro	+				
Ringway	334	70904	57022	06714	786//	09210	83830	87656		334	83007	16585	09609	871//	08116	88702			334	97141	011	dodoff	doro				
Squires Gate	318	81012	40046	06612	854//	10314	84713	86625	88650	318	83107	24506	09708	871//	08214	81702	83704	88706	318	94131	016	rorro	rorododo				
Ronaldsway	204	81803	18506	06909	871//	08216	85702	88710		204	81502	30046	09208	852//	08312	81705	83625	88650	204	93101	000	dodo-rofo	rofo				
Mull of Galloway	131	81218	70036	06808	864//	07210	88710			131	81908	60022	09308	864//	08116	88710			131	95081							
Eskdalemuir	162	80511	61258	09008	884//	07206	82711	86817	88630	162	80205	58256	10209	882//	08307	83703	84819	88630	162	01091	001	pro-ro	roprprof				
Prestwick	135	70610	59216	07910	6547/	07209	82617	84645	85656	135	80814	58602	09111	854//	08211	81616	85618	88630	135	91161	011	iro	iro				
Abbotsinch	140	80713	58606	08608	873//	07203	82708	85709	86710	140	80710	37606	10309	872//	07312	82705	88707		140	96111	000	rofoiro	iro				
Leuchars	171	80612	37215	10307	861//	07007	84702	88704		171	80613	09505	12306	860//	06310	88700			171	01081	000	rofdo	dodoffdoroR				
Dyce																											

CHART OF WEATHER IN PART OF NORTHERN HEMISPHERE



CHARTS OF WEATHER IN WESTERN EUROPE

Eation
 abols
 UD
 Cloud
 Symount
 oktas)
 0
 1 or less
 2
 3
 4
 5
 6
 7 or more
 8
 Obscured
 King or
 ful data.
 VHER
 Symweather
 ind
 zle
 and snow
 hower
 and snow
 wer
 shower
 hower
 terstorm
 ND
 Wind
 Speed
 (knots)
 Calm
 1-2
 3-7
 8-12
 13-17
 Additional
 hr add
 51
 48-52



Polar Stereographic projection
 one standard parallel at 60°N. Scale: 1:5m
 0 100 200 300 400

GENERAL SYNOPTIC DEVELOPMENT

The anticyclone over the north Norwegian Sea is expected to remain almost stationary. The complex area of low pressure west of Ireland gradually filled during the past 24 hours and has now degenerated into a shallow trough over Biscay linking with a thundery depression which formed over eastern Spain yesterday and is centred over western France. This is expected to continue moving north and fill, expected as a thundery trough of low pressure across southern Britain by tomorrow morning. The

complex frontal zone extending west to east across the North Sea yesterday, indicated as a warm front Scotland to northern Denmark with a thundery cold front to the south of it, has remained almost stationary. It has now been simplified as one occluded front from southern Scotland to Denmark, expected to remain stationary with the strong easterlies to the North.

Issued at midday Monday 5 May 1969

CON
THE
TOP

CON
THE
TOP

CON
THE
TOP

H.M.S.O. Press, Met.O. Bracknell

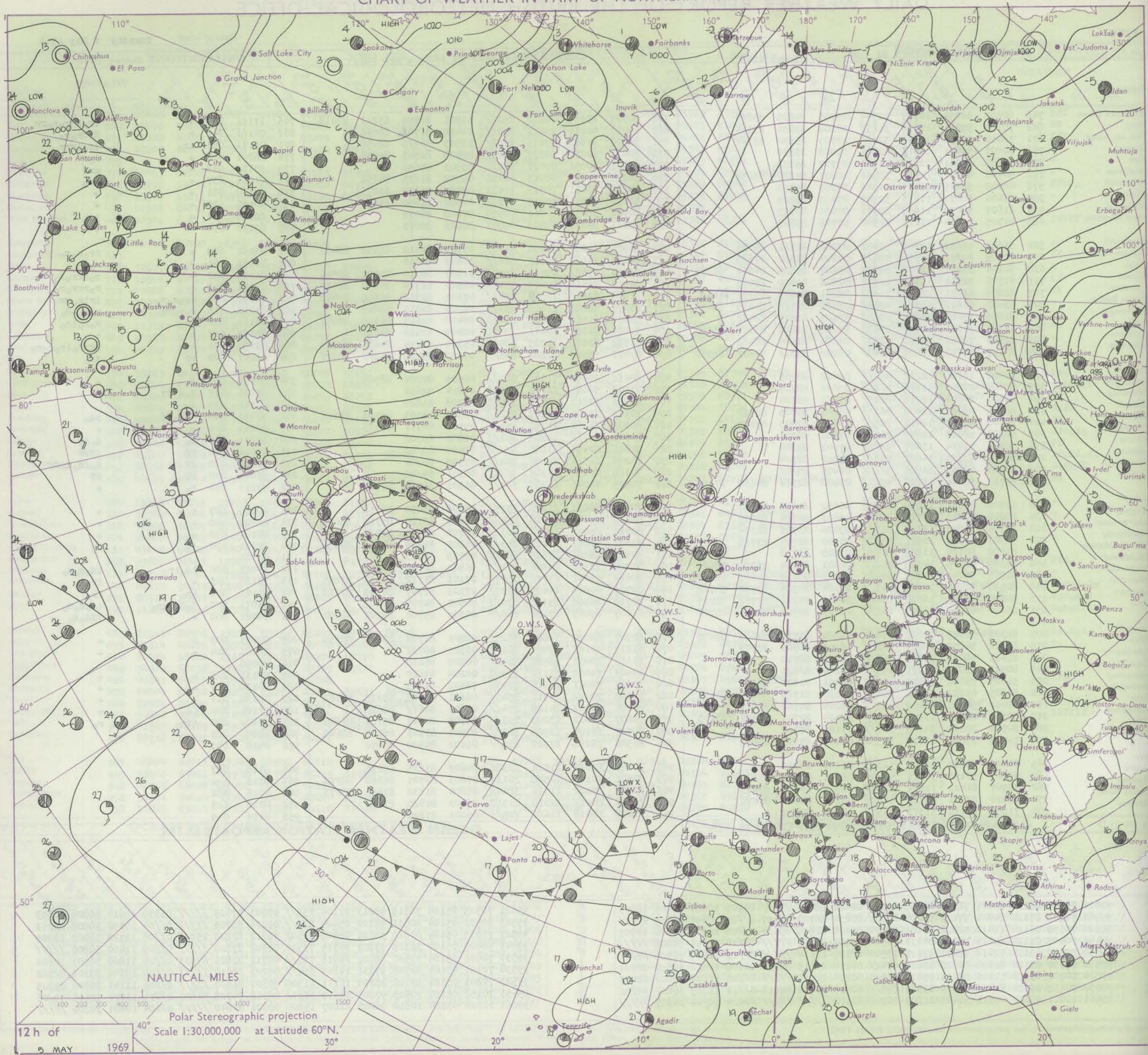
DAILY WEATHER REPORT OF THE BRITISH METEOROLOGICAL OFFICE

No. 39247

Date of Issue Tuesday 6 May 1969

Code FM II.D		OBSERVATIONS at 12h. 5 May 1969										OBSERVATIONS at 18h. 5 May 1969										OBSERVATIONS during DAY				
Station		iii	Nddff	VVwwWW	PPPTT	N _h Ch _h Ch _h	T _d app	8N _s Ch _s h _s	8N _s Ch _s h _s	8N _s Ch _s h _s	iii	Nddff	VVwwWW	PPPTT	N _h Ch _h Ch _h	T _d app	8N _s Ch _s h _s	8N _s Ch _s h _s	8N _s Ch _s h _s	iii	RRT x E	Sss	WEATHER			
																								09h.—15h.	15h.—21h.	
Boscombe Down		746	60805	58054	10715	42544	09705	84825	85070		746	80305	23656	09212	853//	11501	83706	85712	88618	746	17161	027	+		1r0RRr0r0rr	
Hurn		862	70307	59051	10516	3163/	08608	83830	87364		862	80000	40216	09012	852//	10400	83704	88640		862	06161	041	r		Rrrrr0r0	
Thorney Island		871	72010	50054	10614	5263/	10709	85830	83360		871	82808	37622	09111	6552/	10505	86625	88458		871	06171	053	1r0		1r0irrr	
Gatwick		776	30907	56051	10517	32601	09808	83830			776	70611	62021	08317	5863/	08708	82845	85656		776	96201	062	+		r0r	
Kew		775	50606	32051	10915	51500	09707	85828			775	70913	40051	09016	757//	05503	87656			775	95181	038	+		pr	
Heathrow		772	50706	48042	11017	58500	10801	83827	83656		772	50214	56251	08915	12680	09505	81835	84358		772	01181	037	+		pr0	
Mildenhall		578	40000	58025	11715	41500	09705	84820			578	30106	58021	10515	11631	09502	81830	83075		578	00190	081	+		+	
Wattisham		590	51604	58031	11415	52500	07400	85828			590	51010	66031	10615	15702	04502	81650	85072		590	00170	128	+		+	
Gorleston		497	21607	58050	11609	00901	07400	82075			497	60908	58051	10810	00904	07808	86075			497	00100	134	+		+	
West Raynham		485	51705	59034	11215	51500	07702	85820			485	20111	56031	10809	00901	08603	82072			485	00170	094	+		+	
Aberporth		502	53603	59051	12709	11402	07202	81712	85075		502	82905	59602	11908	5542/	07707	81710	85630	88460	502	93091	069	+		1r0r0r0	
Ross-on-Wye		627	70505	60021	11314	786//	09604	82830	87635		627	80407	17102	09912	864//	10607	88710			627	01151	051	+		r0r0	
Filton		628	70106	37051	11414	68532	09607	85825	84640	86362	628	80309	19622	09712	7542/	11507	86710	87620	88540	628	02151	053	+		r0rrrr0r0	
Rhoose		715	71706	58031	11512	12502	08606	81820	87075		715	82916	45616	10609	4541/	08503	81710	84640	88460	715	05131	048	+		r0rrrr0r0	
Chivenor		707	82806	62031	12213	1157/	08201	81825	85357	88462	707	82910	62618	12209	7547/	07302	83712	86640	88460	707	04141	046	pr0r0r0		1r1r0rr	
Mount Batten		827	82412	62612	12109	5842/	08106	81710	84635	88459	827	83007	48206	11608	854//	06703	81712	88645		827	05122	013	r0r0rr		r0r0-d0	
St. Mawgan		817	81606	59022	12811	2852/	07107	81825	88462		817	80306	61616	12808	2547/	06400	81615	85359	88462	817	93111	000	1r0		r0r0ir0	
Scilly		804	61304	74031	12611	28436	09208	81818	83360	85280	804	31804	81021	12411	12431	08000	81818	83360		804	00150	087	+		+	
Culdrose		809	81903	72052	12411	2857/	04304	81820	88462		809	80902	62608	13209	4847/	05304	83714	84632	88464	809	05121	001	+		prpr0ir0r0r0	
Guernsey		894	83209	63636	11509	6842/	08002	83812	84822	88550	894	83012	58026	11208	883//	07302	83706	84810	88620	894	06101	000	rr		1d0	
Elmdon		534	80408	12286	12210	862//	09602	88705			534	80411	20042	11509	862//	08509	83704	88705		534	00111	000	f		+	
Cardington		559	80104	28105	11910	862//	09001	88705			559	43205	56051	10112	25730	09814	82656			559	97131	017	d0d0ff		+	
Wittering		462	83606	24044	12108	862//	07102	88704			462	23508	62011	10713	18502	08508	81820			462	00141	036	+		+	
Watnall		354	80305	08045	12408	862//	08801	85705	88710		354	70308	21205	11909	752//	08505	83703	86708	87613	354	97091	000	d0d0ff		1d0	
Shawbury		414	70108	59044	12412	785//	09603	83825	87640		414	80608	21042	11710	854//	09702	86711	88635		414	00131	011	+		+	
Finningley		360	80208	50025	12809	862//	07802	88703			360	80508	32515	12608	861//	08000	88702			360	97091	000	d0		d0d0	
Kilnsea		396	90511	03434	13007	9//	07102	89/00			396	90812	02454	13106	9//	06400	89/00			396	97071	000	ff		ffFF	
Leeming		257	80209	13285	14007	862//	06002	88704			257	80208	11514	14107	862//	07500	88704			257	97081	000	ff		d0fd0d0ff	
Tynemouth		262	90508	00455	14906	9//	06400	89/00			262	90308	00454	14906	9//	06301	89/00			262	97061	000	FF		FF	
Carlisle		222	70715	58046	13710	4543/	07400	82714	84630	87359	222	70815	48045	13709	764//	06501	86711	87718		222	97111	016	d0		+	
Valley		302	52808	80031	13012	11402	06602	81815	85080		302	70208	66032	11912	3575/	05606	83650	86359		302	00130	107	+		+	
Ringway		334	80208	30042	12710	854//	06802	86714	88650		334	80609	25042	12110	854//	07604	83710	85714	88650	334	00121	000	+		+	
Squires Gate		318	83306	34042	13110	863//	09000	83708	88714		318	80810	26042	12210	863//	09703	82708	88714		318	00121	000	+		+	
Ronaldsway		204	50907	50042	12911	55200	08102	81704	83716		204	72302	57041	12111	753//	08805	81709	87714	87656	204	97121	030	ff		r0	
Mull of Galloway		131	81408	60104	13909	864//	07208	88718			131	80907	48024	12809	864//	09709	88715			131	00101					
Eskdalemuir		162	80309	48205	14508	852//	06001	83704	85709	88620	162	80412	32506	14806	872//	06500	84704	88707		162	94081	000	1d0ir0		1d0d0d0	
Prestwick		135	80511	58042	14209	6642/	07202	85710	84645	88458	135	80614	56042	13710	7547/	07101	81712	84620	87645	13						

CHART OF WEATHER IN PART OF NORTHERN HEMISPHERE



CHARTS OF WEATHER IN WESTERN EUROPE

Information symbols

Cloud

Amount

(oktas)

0

1 or less

2

3

4

5

6

7 or more

8

Obscured

by fog or

other data.

Other

Weather

1

2

3

4

5

6

7

8

9

10

11

12

13

14

15

16

17

18

19

20

21

22

23

24

25

26

27

28

29

30

31

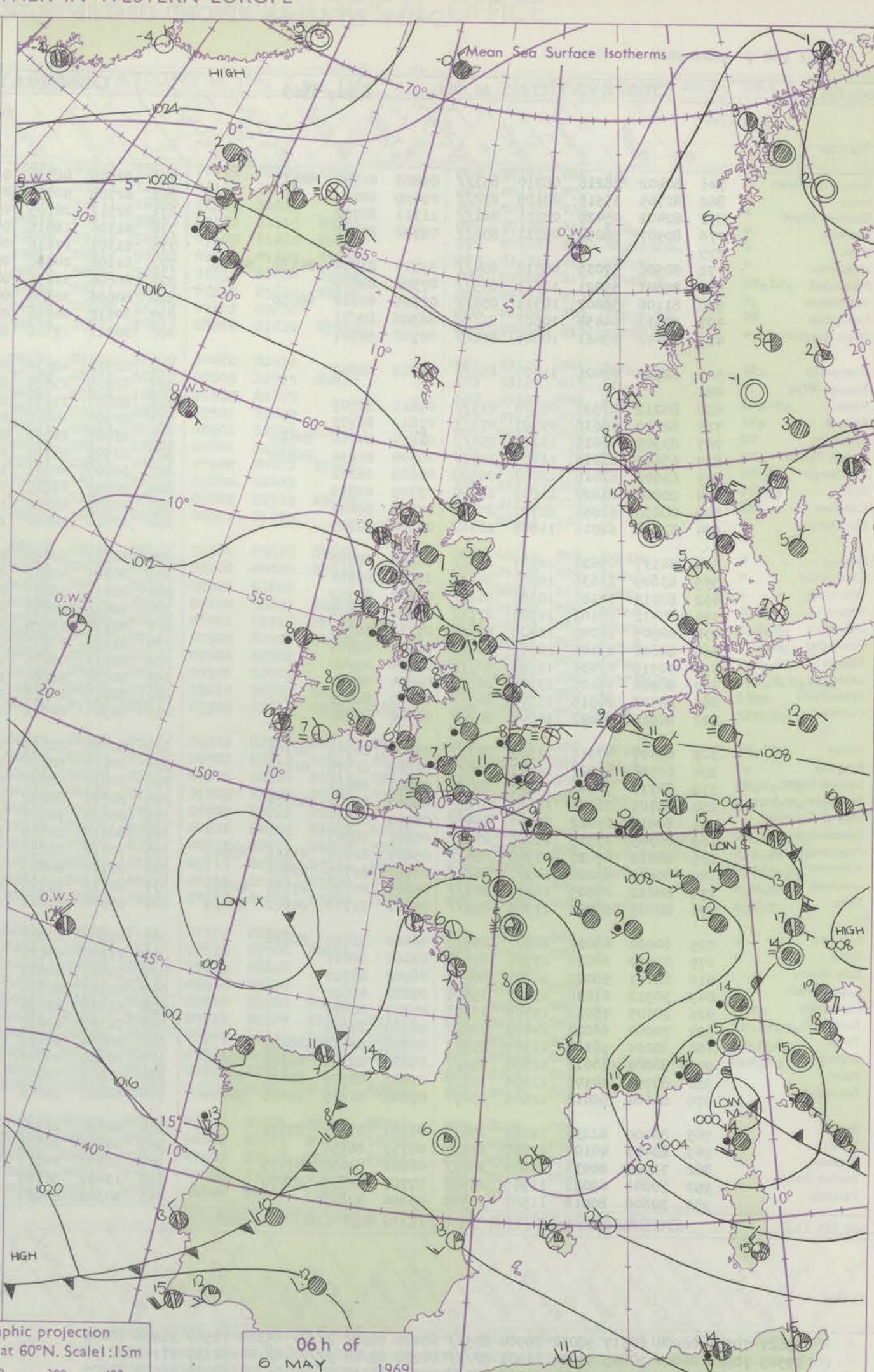
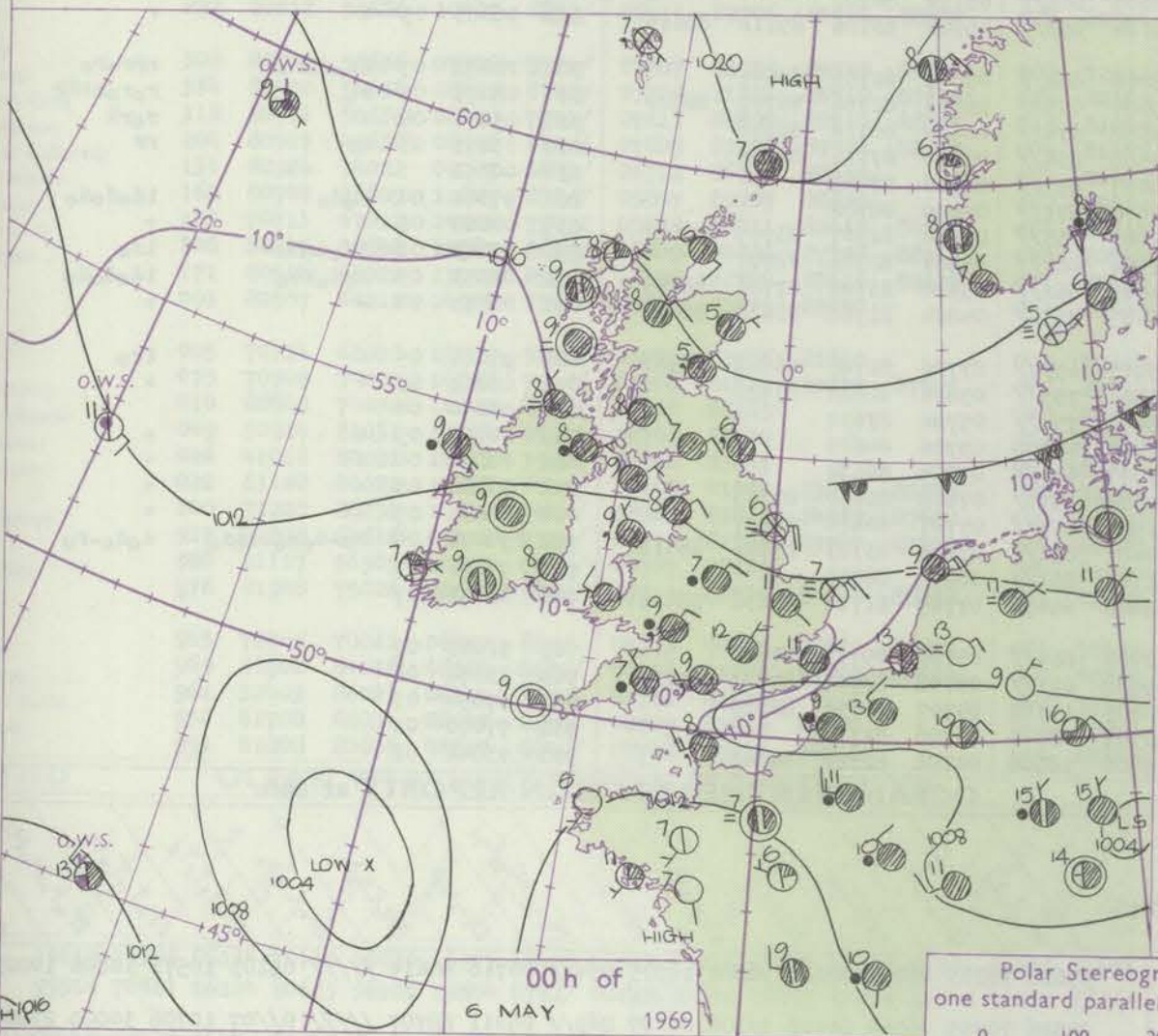
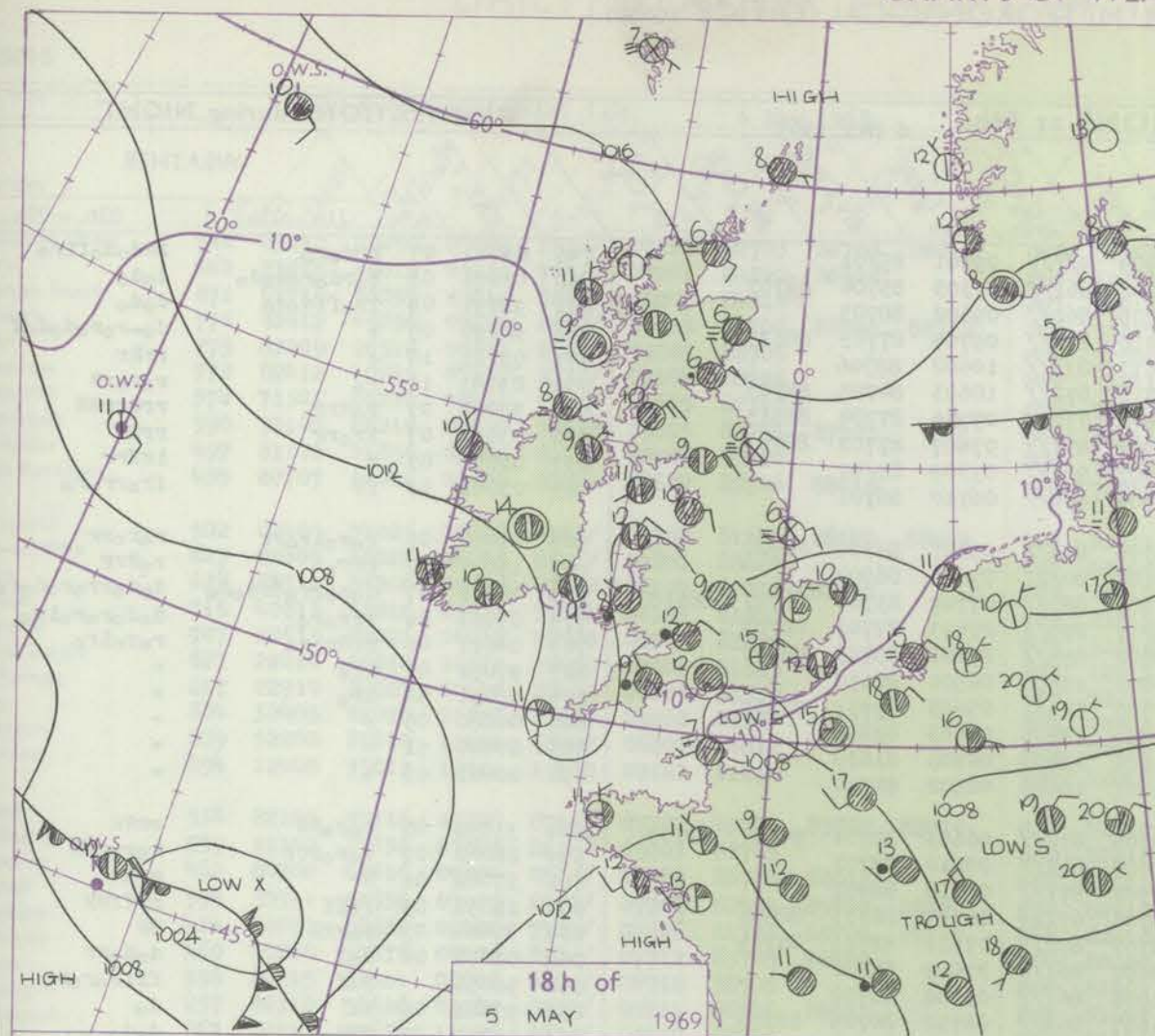
32

33

34

35

36



Polar Stereographic projection
one standard parallel at 60°N. Scale: 1:5m

GENERAL SYNOPTIC DEVELOPMENT

High pressure has persisted to the north of Scotland, and the thundery type depression complex over Biscay, France and Germany has deepened somewhat and spread northwards to southern England. This has brought outbreaks of heavy rain to much of southern and central England and to Wales, whilst farther north the cold misty

weather has persisted in all eastern areas. Much of England and Wales will remain under the influence of the shallow depression for the next 24 hours, with easterlies continuing in the north.

Issued at midday Tuesday 6 May 1969

DAILY WEATHER REPORT OF THE BRITISH METEOROLOGICAL OFFICE (contd.)

OBSERVATIONS at 00h. 6 May 1969										OBSERVATIONS at 06h. 6 May 1969										OBSERVATIONS during NIGHT									
Code FM II.D										Code FM II.D										Code FM II.D									
Station	ill	Nddff	VVwww	PPPTT	N _h L _h C _h M _h	T _d T _d app	8N ₅ Ch ₅ h ₅	8N ₅ Ch ₅ h ₅	8N ₅ Ch ₅ h ₅	ill	Nddff	VVwww	PPPTT	N _h L _h C _h M _h	T _d T _d app	8N ₅ Ch ₅ h ₅	8N ₅ Ch ₅ h ₅	8N ₅ Ch ₅ h ₅	ill	RRRT _n E	T _g T _g	WEATHER							
																						21h.—03h.	03h.—09h.						
Boscombe Down	746	80402	28216	08310	853//	09808	81706	88613		746	92808	08436	06909	9////	09301	89/01				746	03081	07	rrrrro	1Rdodo	firo				
Hurn	862	82705	35516	08109	872//	09609	88703			862	82708	50055	07808	862//	07303	85704	88707			862	01071	08	rordorododo	dodo					
Thorney Island	871	82402	05426	08211	861//	11711	88702			871	82512	26105	07209	862//	09602	88703				871	92091	09	irorffodo	dodo					
Gatwick	776	80907	56056	08311	854//	09710	88612			776	81706	18615	07010	852//	09705	87703	88625			776	92090	09	+	dororododof					
Kew	775									775	81104	17616	06611	873//	10602	88706				775	03111	10	+	rrRr					
Heathrow	772	80506	57036	08312	854//	09711	83714	84630	88656	772	81106	24606	06711	872//	10603	84705	88707			772	03101	10	ro	roforr					
Mildenhall	578	81501	59021	10611	855//	07506	88629			578	80606	32636	08008	7722//	07705	87704	88515			578	32072	07	roRrr	rrRrrRR					
Wattisham	590	81106	58602	10311	854//	07505	85612	88630		590	80606	32656	07907	871//	07607	87702	88703			590	33072	07	irorr	rrRR					
Gorleston	497	90513	04454	10607	9////	06506	89/01			497	90612	04456	08307	9////	07709	89/01				497	01072	05	f	irfr					
West Raynham	485	80412	09461	10506	860//	06708	88701			485	80512	17616	08606	870//	06710	88701				485	03061	03	ff	frorrrro					
Aberporth	502	82912	62026	11407	856//	04712	88640			502	82912	48636	09306	853//	05707	85706	88620			502	07062	05	roforrr	roforrr					
Ross-on-Wye	627									627	83405	23636	08107	8022//	07605	88504				627	15071	07	rrro	roRrr					
Filton	628	80212	23596	09109	873//	09811	88707			628	83607	37616	07807	852//	07702	83704	86707	88618			628	06071	07	dorrrrdodo	dorrrrdodo				
Rhoose	715	82810	40636	09907	873//	07812	88707			715	82908	14616	08207	870//	07503	87701	88708			715	05061	06	rrrrro	dorrrrdodo					
Chivenor	707	83305	56616	11207	854//	05814	84714	88645		707	83007	83216	09808	854//	07602	85715	88640			707	04071	06	rrRrrro	roforro					
Mount Batten	827	63402	62016	11007	3572//	06709	83656	84460		827	12905	56101	10006	15730	06501	81650				827	97051	01	iro	+					
St. Mawgan	817	63602	62016	12007	00908	06609	86272			817	30000	60031	10906	32431	05603	81711	83820			817	97051	50	iro	+					
Scilly	804	20000	81020	11809	22400	07709	82818			804	20000	81010	10709	22400	08603	82818				804	00080	05	+	+					
Culdrose	809	80000	62056	12707	855//	07803	88626			809	10000	68101	11604	15600	04703	81630				809	00040	51	+	+					
Guernsey	894	32708	62011	11808	26202	08806	82705			894	12510	70020	11007	16400	06502	81710				894	00061	03	+	+					
Elmdon	534	80311	09622	10707	860//	06807	88700			534	80302	50656	08306	872//	06603	82704	84707	87709			534	31052	05	roforrr	rrRR				
Cardington	559	83609	23636	10007	862//	06602	88704			559	80209	40616	07408	862//	08610	88704				559	26062	07	roforrr	roforrr					
Wittering	462	80215	17101	10306	861//	05810	88702			462	80415	35634	07907	871//	07718	88702				462	37062	06	R	rrRR					
Watnall	354	80412	14102	11706	871//	05804	88702			354	80418	20656	08706	6722//	06715	86703	88506			354	21052	05	roff	rrffRR					
Shawbury	414	80905	26042	11408	864//	07711	88715			414	80107	13656	08707	872//	07611	83703	88705			414	27062	03	rrRR	RR					
Finningley	360	80608	23105	12606	860//	06708	88701			360	81008	23515	10607	861//	07602	88702				360	02062	06	dof	dodorr					
Kilnsea	396	90918	01434	13306	9////	05704	89/00			396	80713	08424	11006	861//	06708	88702				396	96051		fff	ffirororo					
Leeming	257	80206	19105	13907	862//	06804	88703			257	80408	56202	11607	862//	06710	86705	88709			257	97061	06	ff	do					
Tynemouth	262	80708	24515	15306	862//	06400	88703			262	80815	10515	12605	862//	05714	88703				262	01052	05	FFdodo	dodo					
Carlisle	222	80810	48042	14007	862//	06000	88704			222	80911	66022	12106	853//	05503	83706	85712	88615			222	00061	05	+	+				
Valley	302	83407	40516	11309	871//	08709	82702	88704		302	80508	20616	08708	852//	07708	81704	88645			302	20072	07	irorrorrr	rrrrro					
Ringway	334	60506	57022	11807	654//	05809	81714	86650		334	80615	50636	09007	6732//	06813	82706	86707	88520			334	08071	05	ro	roforrrr				
Squires Gate	318	80711	50042	12308	854//	07801	88614			318	80817	58602	09308	6742//	06609	86710	88540			318	05072	06	+	rofr					
Ronaldsway	204	80707	28206	11909	871//	08002	85702	88714		204	80706	60602	09508	854//	06608	87716	88640			204	03071	08	dr	rr					
Mull of Galloway	131	80817	66022	12507	864//	06400	88712			131	80620	70022	10407	855//	06710	88625				131	00071								
Eskdalemuir	162	80305	23515	15105	872//	05801	88703			162	80410	23505	12404	871//	04809	88702				162	97041	04	dodo	idododo					
Prestwick	135	80612	62026	13908	854//	05801	82712	85716	87645	135	70712	35052	12007	753//	05606	81707	83709	87623			135	00060	06	+	+				
Abbotsinch	140	80609	59206	14907	862//	06602	81705	88706		140	80710	60045	12906	863//	05507	82706	88707			14									

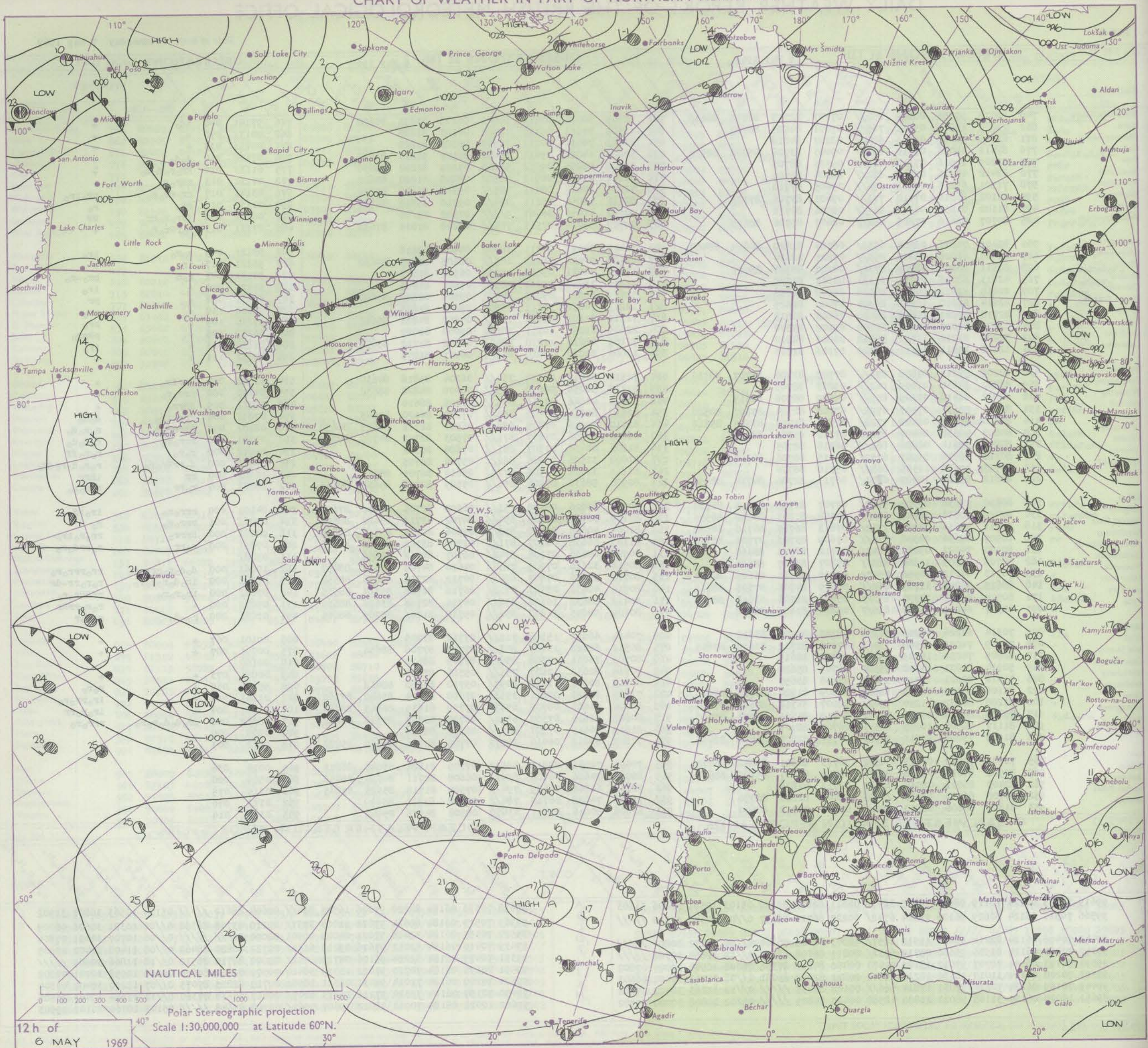
DAILY WEATHER REPORT OF THE BRITISH METEOROLOGICAL OFFICE

No. 39248

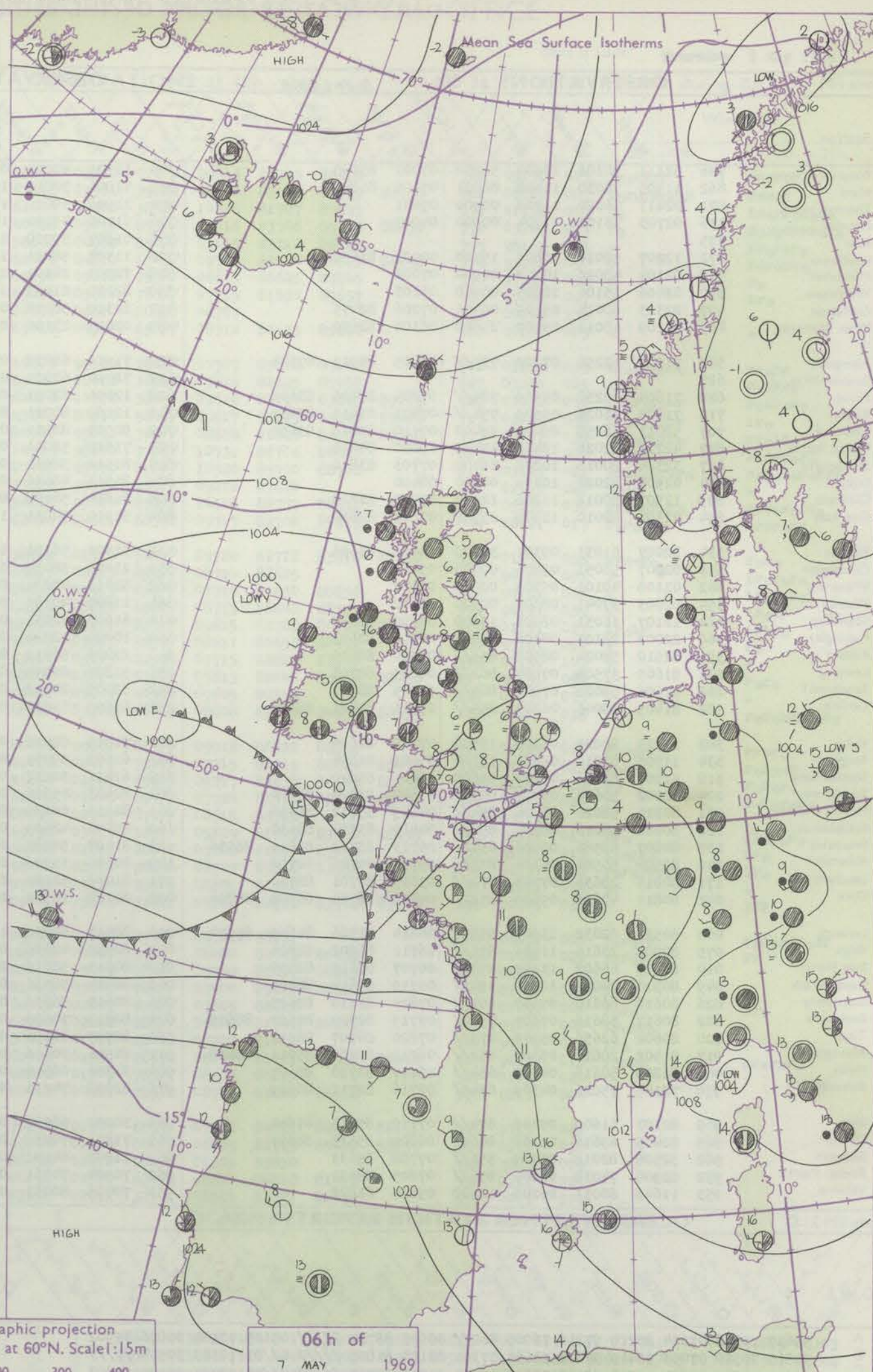
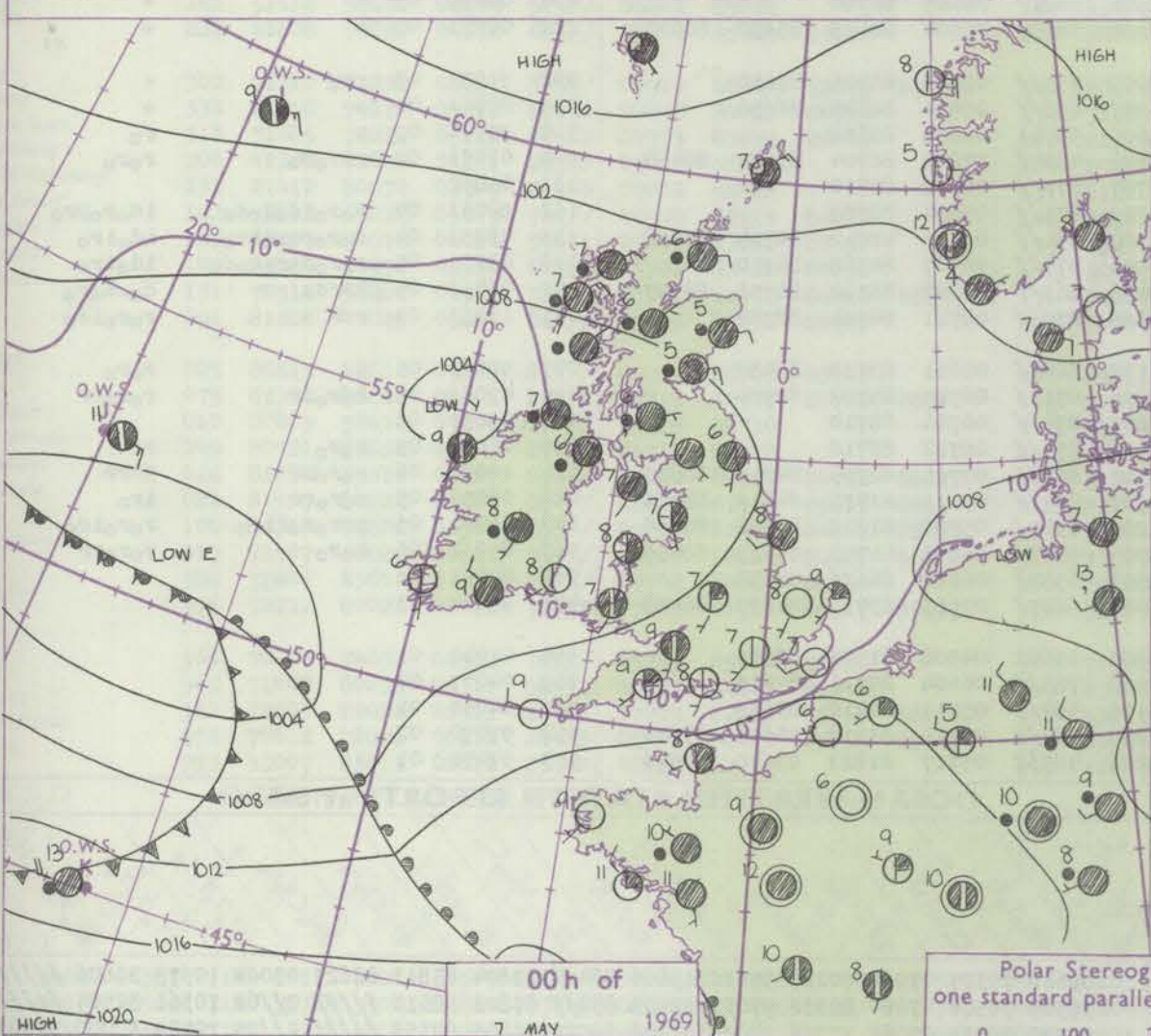
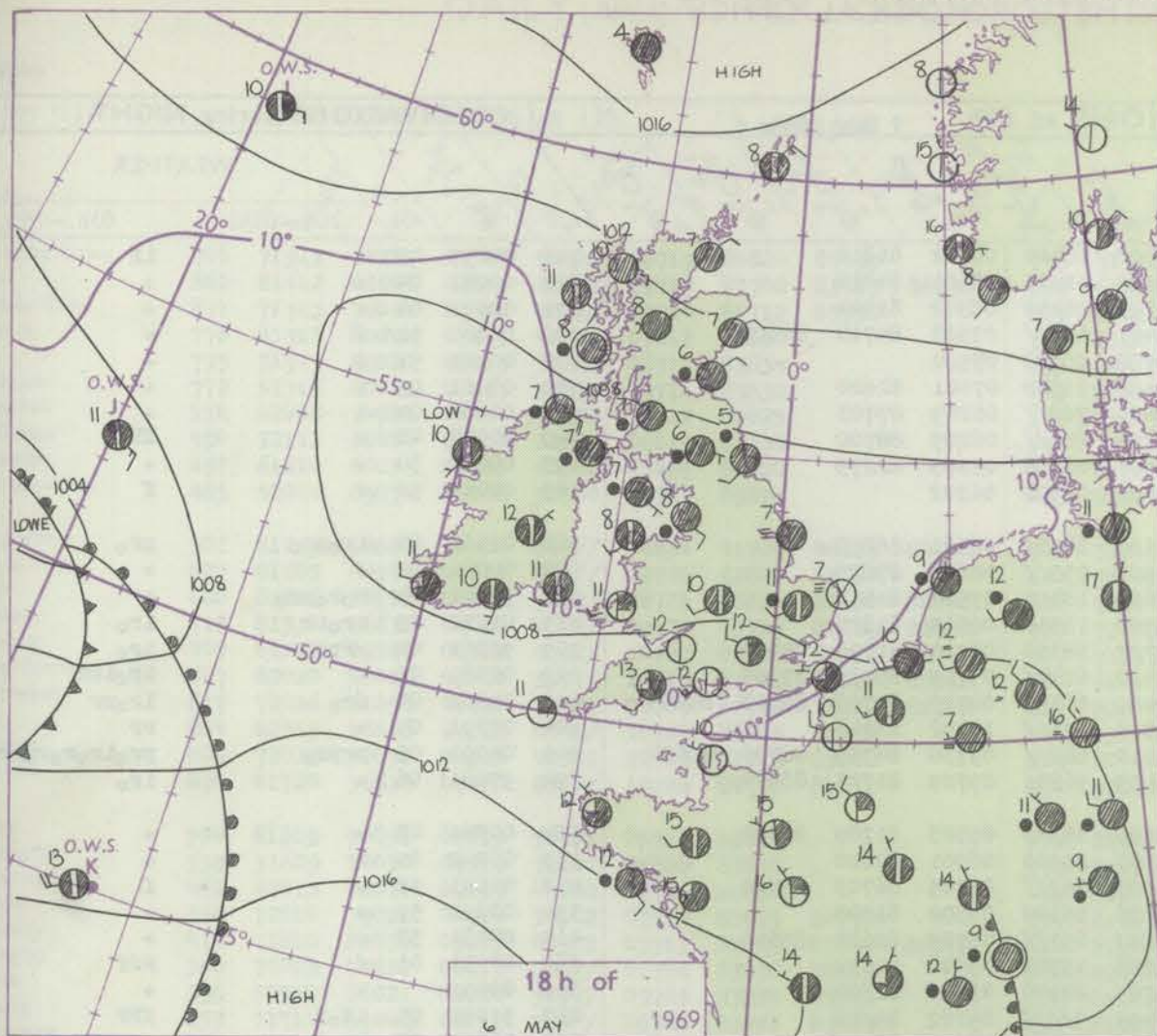
Date of Issue Wednesday 7 May 1969

Code FM 11.D		OBSERVATIONS at 12h. 6 May 1969										OBSERVATIONS at 18h. 6 May 1969										OBSERVATIONS during DAY				
Station	ill	Nddff	VVwww	PPPTT	N _h Ch _h Ch _h	T _d app	BN _s Ch _s h _s	BN _s Ch _s h _s	BN _s Ch _s h _s	ill	Nddff	VVwww	PPPTT	N _h Ch _h Ch _h	T _d app	BN _s Ch _s h _s	BN _s Ch _s h _s	BN _s Ch _s h _s	ill	RRT x E	SSS	WEATHER				
																						09h.—15h.	15h.—21h.			
Boscombe Down	746	83012	59056	08609	852//	07107	82703	86705	88618	746	52509	80031	09211	58500	06105	83825	85650		746	97141	040	1d _o	+			
Hurn	862	73015	65012	09111	785//	07001	84820	86625		862	12314	77011	09912	12500	06103	81828			862	00131	070	+	+			
Thorney Island	871	62715	58055	09011	684//	08207	84818			871	12413	70011	10211	18500	06303	81825			871	00131	033	+	+			
Gatwick	776	82412	45056	07810	863//	09003	83706	86708	88710	776	52607	64012	09611	58400	07107	81815	85650		776	97120	010	d _o d _o	+			
Kew	775	82209	20516	07310	872//	09303	88705			775	52608	58055	09312	58600	07209	81832	85650		775	01131	010	Rr _o R _o d _o d _o	+			
Heathrow	772	82412	40216	07110	872//	09304	88705			772	52811	65012	08912	58500	08008	81820	85640		772	01131	013	rRr _o R _o	+			
Mildenhall	578	71501	69216	07411	774//	09605	87710			578	72509	58608	08411	785//	09313	81820	87640		578	03141	017	rr-rR _o R _o	pr _o ir _o			
Wattisham	590	72102	66216	07410	773//	09603	83706	87707		590	82611	58056	08111	854//	09310	85612	88630		590	01132	013	rr _o	r _o			
Gorleston	497	81102	01636	06908	864//	08706	88710			497	90602	01456	06907	9////	07302	89/00			497	06102	000	ffr _o R _o rr	FF			
West Raynham	485	80707	56616	07208	853//	08607	85706	88615		485	72709	59016	07511	784//	08208	81814	87630		485	07131	013	R _o rRr _o R _o	+			
Aberporth	502	82409	74026	08808	6552//	06704	81620	86640	88460	502	32411	74021	07811	38400	04400	82818			502	93121	045	r _o R _o	ir _o			
Ross-on-Wye	627	82405	66026	08209	855//	07801	88620			627	62108	70022	08312	685//	06605	82825	84630		627	93121	017	ir _o	+			
Filton	628	82511	58206	08909	6732//	08107	86706	88557		628	12610	74021	09012	18500	06502	81825			628	93131	043	R _o d	pr _o -R _o			
Rhoose	715	42813	68016	09111	31681	06103	83830			715	22812	75030	09211	28500	07501	81825			715	97121	071	+	ir _o			
Chivenor	707	22615	82021	10212	28500	08500	82828			707	52609	80021	09812	54502	08501	82828	83640		707	94131	098	+	pr			
Mount Batten	827	22214	66010	10311	28500	07000	81825			827	12213	74010	10111	18500	09601	81825			827	97130	130	+	pr _o			
St. Mawgan	817	22710	80021	10612	28400	06803	82818			817	72112	82801	09911	785//	07802	84822	83645		817	97130	109	+	pr _o			
Scilly	804	32405	82020	11113	32500	09202	83820			804	22509	69258	10111	28560	09000	82820			804	96131	105	+	prRpr _o			
Culdrose	809	52208	81011	11411	58400	08801	84812			809	72109	68216	11210	5843//	08802	81712	85630		809	91131	113	+	ir _o			
Guernsey	894	12408	75011	12111	11400	07103	81814			894	12006	80020	12010	00902	06501	81075			894	00131	131	+	+			
Elmdon	534	82203	57216	07808	873//	07707	83706	85707	88710	534	72510	66016	08310	784//	06304	85818	84630		534	03112	004	Rrrir _o	+			
Cardington	559	83302	37636	07609	862//	09203	88705			559	82210	56056	08610	885//	08208	84820	88630		559	04122	000	rrr _o R _o	+			
Wittering	462	80302	62616	07209	853//	09709	86708	88615		462	62511	40046	07911	655//	07206	86620			462	08111	005	Rrrrr _o	+			
Watnall	354	80711	50636	07407	6722//	07708	82704	85707	88520	354	82610	61036	07409	855//	07202	86620	88645		354	07092	004	rrr _o ir _o	d _o d _o			
Shawbury	414	80000	58636	08408	7722//	07606	81703	83706	85712	414	62410	70016	07809	684//	06501	81712	84625	86650		414	08102	002	Rrrrr _o R _o	R _o R _o d _o		
Finningley	360	80808	40636	08407	872//	07712	85705	88708		360	80000	37506	07607	871//	07503	82702	84705	88707		360	07081	000	rrr _o R _o	R _o d _o d _o		
Kilnsea	396	80815	32614	08806	862//	06718	88705			396	81802	04466	07707	861//	07606	88702			396	05072	000	R _o R _o	R _o R _o ff			
Leeming	257	80310	56636	09907	6732//	05715	86706	88510		257	81002	32526	07906	862//	05706	88705			257	09071	000	d _o rrRrR _o R _o	R _o R _o d _o R _o dd _o			
Tynemouth	262	80713	32636	11405	863//	05710	88706			262	81111	32636	08505	6722//	05610	86705	88525		262	16062	000	rr	iRrr			
Carlisle	222	80812	59626	10407	6732//	06711	82706	84714	88550	222	80906	58636	07906	854//	05509	82715	85630	88640		222	18082	000	R _o rr	rrr _o R _o		
Valley	302	80810	58636	07708	5722//	07707	82705	85715	88550	302	72212	66026	06908	753//	06302	82706	84712	87625		302	04101	000	rrr _o R _o	ir _o id _o		
Ringway	334	80000	50636	08007	6722//	07708	81703	86710	88556	334	82109	58026	07309	854//	06702	83712	85620	88656		334	07091	001	rrr _o R _o	R _o		
Squires Gate	318	80711	50636	08008	7732//	07813	86707	86710	88530	318	81009	40606	06708	853//	07606	82708	85713	88622		318	08081	000	Rrrrr _o	rr _o R _o ir _o		
Ronaldsway	204	80907	40636	08508	872//	07609	83703	87704	88710	204	81107	56636	06107	871//	07709	83702	87703	88710		204	07091	000	R _o rr	R _o rrd _o R _o		
Mull of Galloway	131	80924	74022	09207	6642//	06712	86715	88460		131	80920	64636	07106	5742//	06707	85712	88556		131	05081						
Eskdalemuir	162	80708	28605	11805	883//	05807	83707	88620		162	80514	32636	07905	7832//	04616	84709	83622	88457		162	10061	000	d _o d _o R _o rrr _o R _o	rr _o rrr _o R _o		
Prestwick	135	70713	67012	10508	75472	05709	81711	86615	86640	135	80710	58636	07807	6542//	06712	82712	84628	88558		135	05081					

CHART OF WEATHER IN PART OF NORTHERN HEMISPHERE



CHARTS OF WEATHER IN WESTERN EUROPE



GENERAL SYNOPTIC DEVELOPMENT

A complex area of low pressure extended from southern Italy across Germany and the British Isles thence westwards into the Atlantic. A trough of low pressure swung northwards across most of the British Isles. Another centre is now approaching southwestern districts and moving east. High pressure persists over Greenland and

southwest of Iberia. During the next 24 hours no great change is expected in the general synoptic picture with a further depression now near O.W.S. 'D' approaching southwest England.

Issued at midday Wednesday 7 May 1969

DAILY WEATHER REPORT OF THE BRITISH METEOROLOGICAL OFFICE (contd.)

Code FM II.D	OBSERVATIONS at 00h. 7 May 1969										OBSERVATIONS at 06h. 7 May 1969										OBSERVATIONS during NIGHT				
	Station	iii	Nddff	VVwww	PPPTT	N _h Ch _h C _h	T _d app	8N _s Ch _s	8N _s Ch _s	8N _s Ch _s	iii	Nddff	VVwww	PPPTT	N _h Ch _h C _h	T _d app	8N _s Ch _s	8N _s Ch _s	8N _s Ch _s	iii	RRT _n T _n E	T _g T _g	WEATHER		
																							21h.—03h.	03h.—09h.	
	Boscombe Down	746	52111	50101	10907	56200	07001	85705			746	11909	40104	09608	18400	08802	81818			746	00057	03	+	1f	
	Hurn	862	11905	70030	11408	00901	07105	81070			862	41906	70011	10109	41401	08501	84818			862	00081	04	+	+	
	Thorney Island	871	02411	66020	11708	00900	07801				871	21908	59011	11209	28230	08302	81704			871	00071	04	+	+	
	Gatwick	776	02703	36101	11704	00900	04003				776	61705	45101	11407	654//	07303	84710	86615			776	00040	51	+	+
	Kew	775									775	01807	59020	10708	00900	07500					775	00041	51	+	+
	Heathrow	772	12207	58010	10807	15700	05002	81650			772	11307	58011	10408	15500	07601	81620			772	00061	03	+	+	
	Mildenhall	578	02104	48026	10108	00900	07002				578	72003	28101	10406	762//	06209	87703			578	00060	04	+	+	
	Wattisham	590	02406	35106	10505	00900	05103				590	82210	01461	10706	860//	06205	88700			590	00052	01	+	fF	
	Gorleston	497	22303	60014	09109	00901	07206	82075			497	22310	58050	09907	00905	03205	82275			497	00062	50	+	+	
	West Raynham	485	22209	48011	09507	25600	06304	82630			485	02007	23100	09406	00900	06102				485	00041	51	+	f	
	Aberporth	502	71909	62256	07207	734//	06805	85915	87644		502	71910	66038	06107	6853//	06301	86820			502	01061	04	1ropro	pro	
	Ross-on-Wye	627									627	72010	60031	07509	755//	06608	87625			627	00081	05	+	+	
	Filton	628	71804	62258	09909	785//	07804	85826	83640		628	12006	62021	08608	18400	07504	81818			628	97071	04	ro-ropro	+	
	Rhoose	715	71605	81026	09509	754//	07803	81615	87633		715	12109	80021	07708	18540	06605	81820			715	01071	05	1ro1r	1ro	
	Chivenor	707	52011	66258	09409	58400	07710	83818	83650		707	50507	82031	07707	38350	06710	81708	85359		707	93061	02	prpro	1ro	
	Mount Batten	827	42214	62028	10410	45400	09000	84616			827	71812	58031	07410	6237//	09719	85708	87359		827	02081	03	+	1ro1rR	
	St. Mawgan	817	32306	80018	10208	38400	07703	83816			817	81512	58031	06409	6637//	08727	83706	85708	88459	817	04061	04	pro	1ro1r	
	Scilly	804	02908	82028	10409	00900	08400				804	81913	48636	03710	873//	10752	88708			804	07091	05	+	rr	
	Culdrose	809	12507	80018	11208	12400	07000	81815			809	81814	56608	07310	882//	09730	84705	86709	88620	809	06091	05	prpro	pro1ro-ro-ro1r	
	Guernsey	894	22308	82010	12909	25708	07802	82650			894	51910	74031	11409	56231	09709	81703	83705		894	97081	06	+	1ro	
	Elmdon	534	32007	61031	09307	35700	04601	83656			534	31506	56101	08206	35330	05503	81709	83650		534	00041	02	+	+	
	Cardington	559	02007	56051	09806	00900	05601				559	21406	58050	09507	25500	06001	82620			559	00042	01	+	+	
	Wittering	462	02108	40101	09305	00900	05602				462	82013	48281	09007	862//	06305	86703	88710		462	00041	52	+	f	
	Watnall	354	02003	37041	08606	00900	05602				354	11807	40101	07806	16300	05502	81708			354	00051	51	+	+	
	Shawbury	414	12107	66031	08406	15600	05802	81645			414	61607	62031	06807	655//	05705	82620	85645		414	00031	52	+	+	
	Finningley	360	22002	28105	08306	25601	06500	82633			360	10000	12284	07705	15700	05400	81650			360	00031	01	f	FFF	
	Kilnsea	396	82510	58024	08908	855//	07400	88625			396	22006	58011	08706	20970	05400	82360			396	00051	+	+	+	
	Leeming	257	81605	37505	07807	862//	06604	88703			257	91807	01435	07405	9//	05102	89700			257	91051	05	1dof	FFF	
	Tynemouth	262	81806	58026	07906	864//	05805	88712			262	62005	24102	06906	662//	06605	86704			262	00051	03	+	+	
	Carlisle	222	81405	59046	06207	855//	05711	82621	88626		222	61805	61032	05108	6853//	06504	82825	85630	86645	222	00051	05	+	+	
	Valley	302	11915	80025	06308	15500	07705	81628			302	71815	80038	05009	753//	07503	83706	87630		302	91071	06	pro	+	
	Ringway	334	11705	62011	08207	15700	05803	81656			334	61608	59031	06907	655//	05504	82620	86650		334	00061	04	+	+	
	Squires Gate	318	51707	62016	07007	55600	06801	85640			318	61411	30211	05606	55741	06605	85650			318	97041	01	+	ro	
	Ronaldsway	204	82202	50606	05507	852//	07603	83704	88620		204	82403	65616	04408	4527//	07602	81704	83620	88460	204	01071	07	r-ro-ro	ro-ro	
	Mull of Galloway	131	80814	58026	06406	854//	04805	85712	88656		131	81913	66636	03707	874//	06709	88710			131	03062				
	Eskdalemuir	162	80000	58016	06704	854//	04810	83714	88630		162	80000	48605	05305	873//	05604	88706			162	94041	04	ro-ro1dododo	1doroopro	
	Prestwick	135	80807	58586	06006	6542//	05713	83712	86619	88556	135	81407	58586	03907	854//	05606	82712	84714	85618	135	01051	04	doro-ro-ro1ro	1doro	
	Abbotsinch	140	80508	50586	06306	873//	05715	85706	88708		140	80606	35506	03906	873//	06707	84708	88710		140	03051	05	ro-ro-ro-ro-dodo	1doro	
	Leuchars	171	80815	28636	07705	870//	05615	86701	88702		171	81008	32106	05406	861//	05607	83702	86703	88707	171	06051	05	Rrrdo	do-doro	
	Dyce	091	80811	40636	09505	872																			

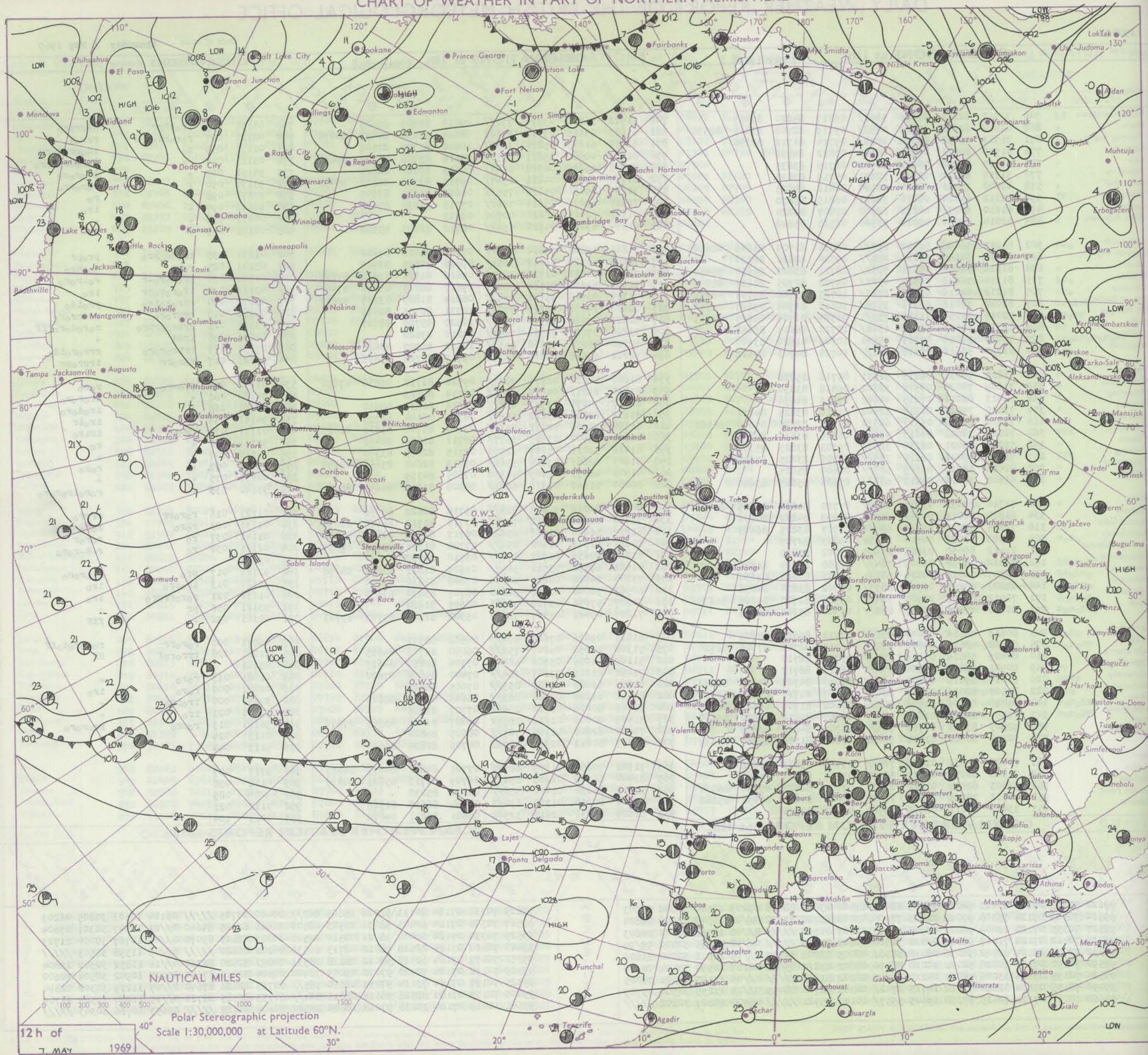
DAILY WEATHER REPORT OF THE BRITISH METEOROLOGICAL OFFICE

No. 39249

Date of Issue Thursday 8 May 1969

Code FM II.D	OBSERVATIONS at 12h. 7 May 1969										OBSERVATIONS at 18h. 7 May 1969										OBSERVATIONS during DAY				
Station	ill	Nddff	VVwww	PPPTT	N _h Ch _h Ch _h	T _d app	BN _s Ch _s h _s	BN _s Ch _s h _s	BN _s Ch _s h _s	ill	Nddff	VVwww	PPPTT	N _h Ch _h Ch _h	T _d app	BN _s Ch _s h _s	BN _s Ch _s h _s	BN _s Ch _s h _s	ill	RRT x E	SSS	WEATHER			
																						09h.—15h.	15h.—21h.		
Boscombe Down	746	71917	62211	07311	5852/	06717	84820	87459		746	71912	56216	03310	772//	09613	86705	86625		746	05131	023	1r0RRrr	RRrrpro		
Hurn	862	81412	62606	07611	4732/	09719	82708	83615	88556	862	81813	63016	03511	35622	08614	83630	84459	86070	862	08121	007	roRordoroR	rrroR		
Thorney Island	871	71713	75031	09312	2845/	09714	81712	87358		871	81914	61605	05210	3832/	10616	81707	87545		871	01131	059	do	1dorrodoro		
Gatwick	776	41913	80011	09215	42602	07812	84830			776	81907	40586	05611	853//	09616	83706	85712	88650	776	03161	074	ro	dorodrrrofo		
Kew	775	31915	82020	08215	31641	06715	83835			775	81811	56606	04912	854//	09615	83710	88625		775	95161	085	+	1r0rofo		
Heathrow	772	31716	80011	08115	32631	05716	83830			772	81714	62616	04612	6547/	09717	83710	86613	88458	772	93171	090	+	roRorfo		
Mildenhall	578	42008	74021	08614	42500	06812	84825			578	71707	69031	05016	755//	06615	86625	87645		578	97171	098	+	ro		
Wattisham	590	32112	61024	08814	32601	06815	83830			590	71510	69031	05614	786//	07715	81830	87657		590	97162	097	+	1ro		
Gorleston	497	61610	60031	08611	62500	07807	86820			497	01515	62011	06610	00900	08707				497	00111	136	+	+		
West Raynham	485	52014	69034	08214	52500	06711	85828			485	61514	69011	04914	656//	08712	82635	85650		485	00171	089	+	+		
Aberporth	502	81215	58606	01410	853//	08834	81709	86616	88630	502	71811	59806	99410	784//	07707	85818	87640		502	01131	035	1r0ddopro	propr		
Ross-on-Wye	627	81605	60606	05111	885//	09720	82820	88630		627	71605	63026	01012	3851/	09618	82825	87460		627	03141	025	roRr	dopRro		
Filton	628	81616	58608	05611	7852/	08721	83820	86630	88458	628	71610	62016	01712	38476	09616	81710	83818	87275	628	01131	036	proRoro-r	ro-rofo		
Rhoose	715	81314	56636	04010	4522/	09728	82705	84615	88550	715	72009	57606	00510	5847/	09617	82815	85640	87460	715	03121	034	1r0roRr	1ro		
Chivenor	707	81212	62216	02612	6732/	10727	83708	85714	88458	707	71315	80508	99111	785//	08814	81825	83635	87640	707	03171	034	rRrroRoro	proido		
Mount Batten	827	82020	58016	03111	3537/	10618	81708	83625	86358	827	82020	14596	98610	7732/	10731	86706	88520		827	06131	017	rrRrro	rrdrrofo		
St. Mawgan	817	72016	61256	01712	733/1	08709	81708	86820	82915	817	82612	07468	97510	870//	10520	85700	88701		817	03141	021	rrRrroprro	roRorofff		
Silly	804	82319	48626	99912	6542/	10722	86615	88458		804	73224	57022	99510	755//	09216	87620			804	02141	040	irdd	+		
Culdrose	809	72019	50056	02913	48531	10709	81820	83640		809	82720	58216	98810	853//	10510	85707	88612		809	05131	030	rrRrroRoro	rrroRoido		
Guernsey	894	81720	56616	07410	852//	10728	84703	87612		894	72012	62036	04511	68372	09717	82708	85815		894	06121	017	roRorr	1rpropr		
Elmdon	534	61815	70031	06213	52531	05716	85828			534	81608	58218	02910	7847/	09720	81712	83618	87650	534	01151	038	pro-ro	rofo		
Cardington	559	31609	70020	07515	32602	06818	83830			559	81410	69211	04513	855//	08714	88625			559	94162	081	+	1r0rofo		
Wittering	462	42013	82011	07215	44602	07716	84630			462	81712	74031	03913	856//	07714	81630	88650		462	97161	068	+	1r0rofo		
Watnall	354	72010	79021	06314	32502	07710	83825	84072		354	81612	62216	03212	6567/	08715	86640	88359		354	94161	039	+	1roir		
Shawbury	414	71810	82031	05313	68532	05713	82825	85640	86362	414	81308	58606	02111	853//	09615	83708	85713	88625	414	01131	037	1r0ir	1rro		
Finningley	360	72013	74021	06613	786//	06706	83830	85645		360	81808	70602	03613	5577/	08711	85656	88462		360	97161	050	+	ro		
Kilnsea	396	52010	66021	08210	3257/	09703	83825	85360		396	81418	59011	05109	22570	07715	82825	83360		396	00150	107	+	+		
Leeming	257	71711	59044	06111	785//	06706	83825	87640		257	81403	62601	03614	5562/	07813	82640	85656	88459	257	94151	042	+	rofo		
Tynemouth	262	51416	58022	06109	525//	06604	85825			262	41408	48051	05009	40930	07605	84359			262	00131	075	+	+		
Carlisle	222	61808	70022	04812	685//	05604	85825	83640		222	80000	61602	03312	6861/	08808	83830	84650	88459	222	93141	035	+	roRororofo		
Valley	302	71710	83032	03811	3857/	07710	81820	83645	87459	302	80909	80016	99812	885//	09718	86822	88656		302	01121	016	roRorr	rrpro		
Ringway	334	61810	70012	05912	68532	04808	84822	84650		334	71410	62216	02412	7547/	07715	81715	86620	86656	334	01131	023	rofo	rofo-r		
Squires Gate	318	71605	78021	05212	685/2	07703	83825	86645		318	81212	56636	01611	6562/	07717	82630	86645	88458	318	01141	037	ro	roRr		
Ronaldsway	204	41308	82026	04311	28332	09803	82707			204	80611	61606	01208	854//	07720	81711	83715	86634	204	02121	030	ro	r-R-rofo		
Mull of Galloway	131	21412	80030	03909	21500	07002	82820			131	81210	80636	02707	874//	06710	88710			131	03112					
Eskdalemuir	162	72012	69038	05009	784//	06500	82714	86820		162	81502	69032	03511	3852/	05609	81827	83650	88458	162	91121	017	pro	1r0rofo		
Prestwick	135	62907	70016	04010	58541	07001	83821	83650		135	73204	64028	02811	28636	07808	81830	87270		135	95121	013	1r0pro	1ro		
Abbotsinch	140	62207	75256	03910	6853/	07302	83820	84656		140	60507	58048	02812	58640	08707	83830	83650								

CHART OF WEATHER IN PART OF NORTHERN HEMISPHERE



CHARTS OF WEATHER IN WESTERN EUROPE

ation
mbols

UD
Cloud
Amount
(oktas)

0
1 or
less

2

3

4

5

6

7 or
more

8

Obscured
by or
other data.

WHER

Weather

11

12

13

14

15

16

17

18

19

20

21

22

23

24

25

26

27

28

29

30

31

32

33

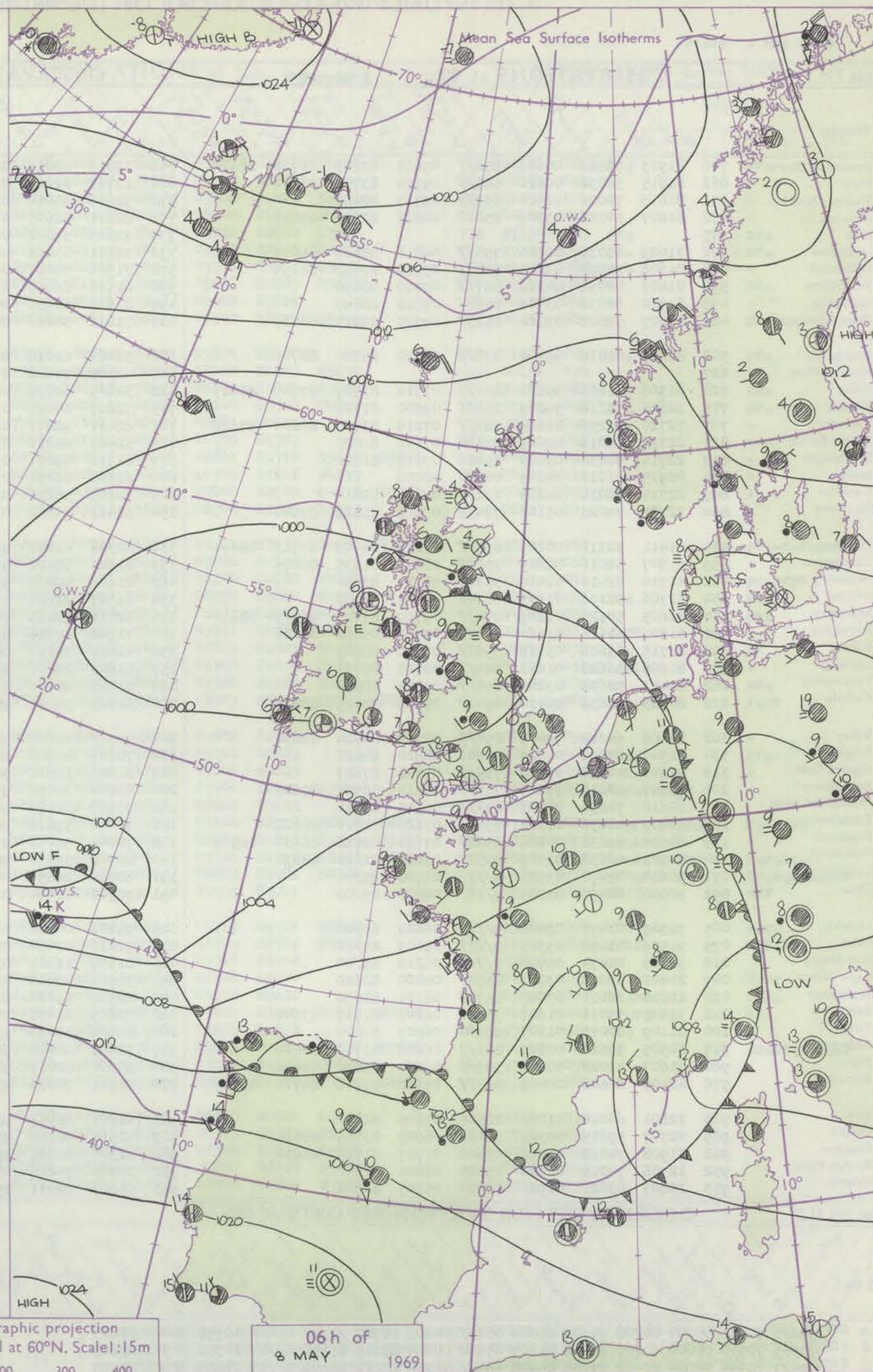
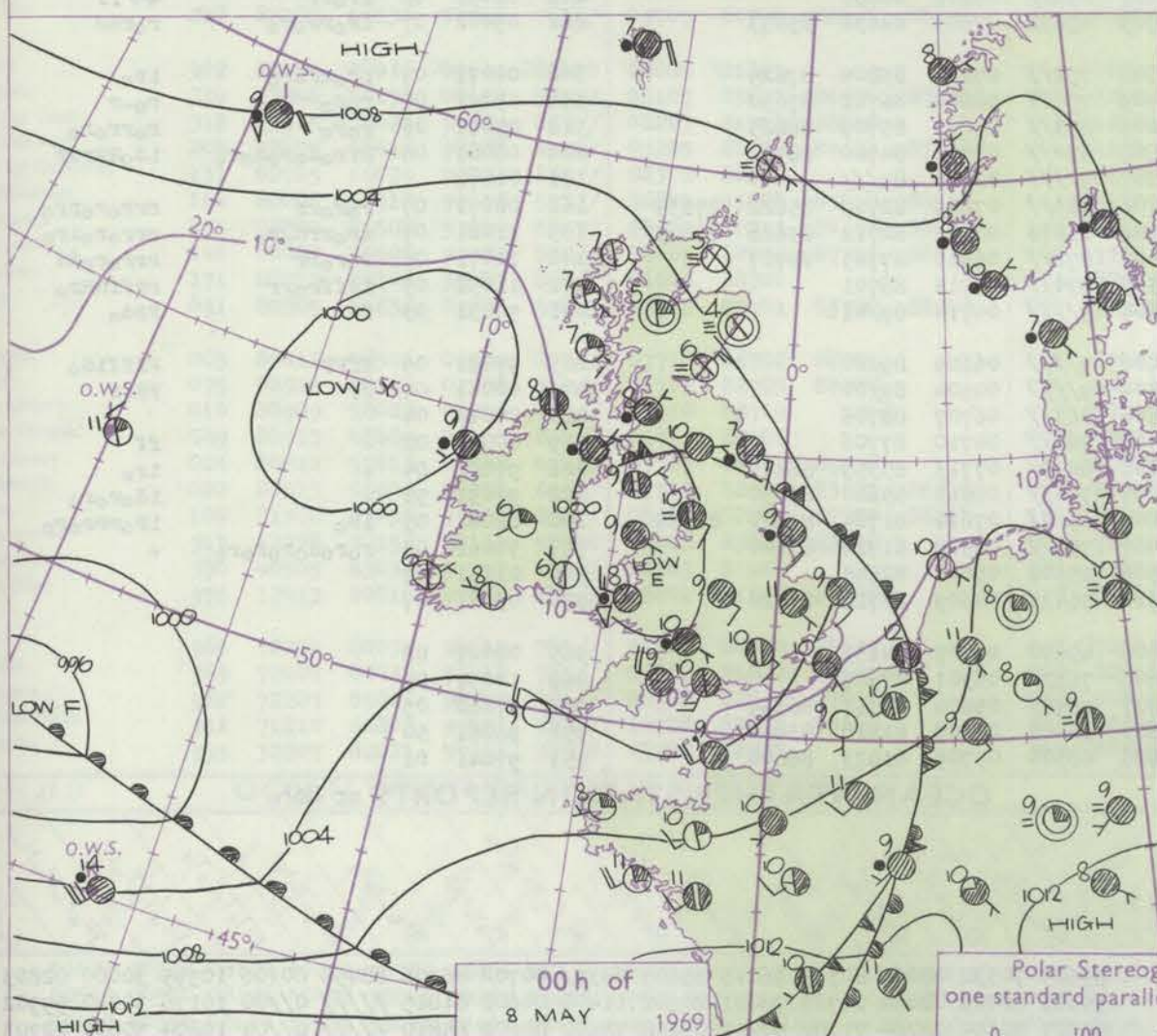
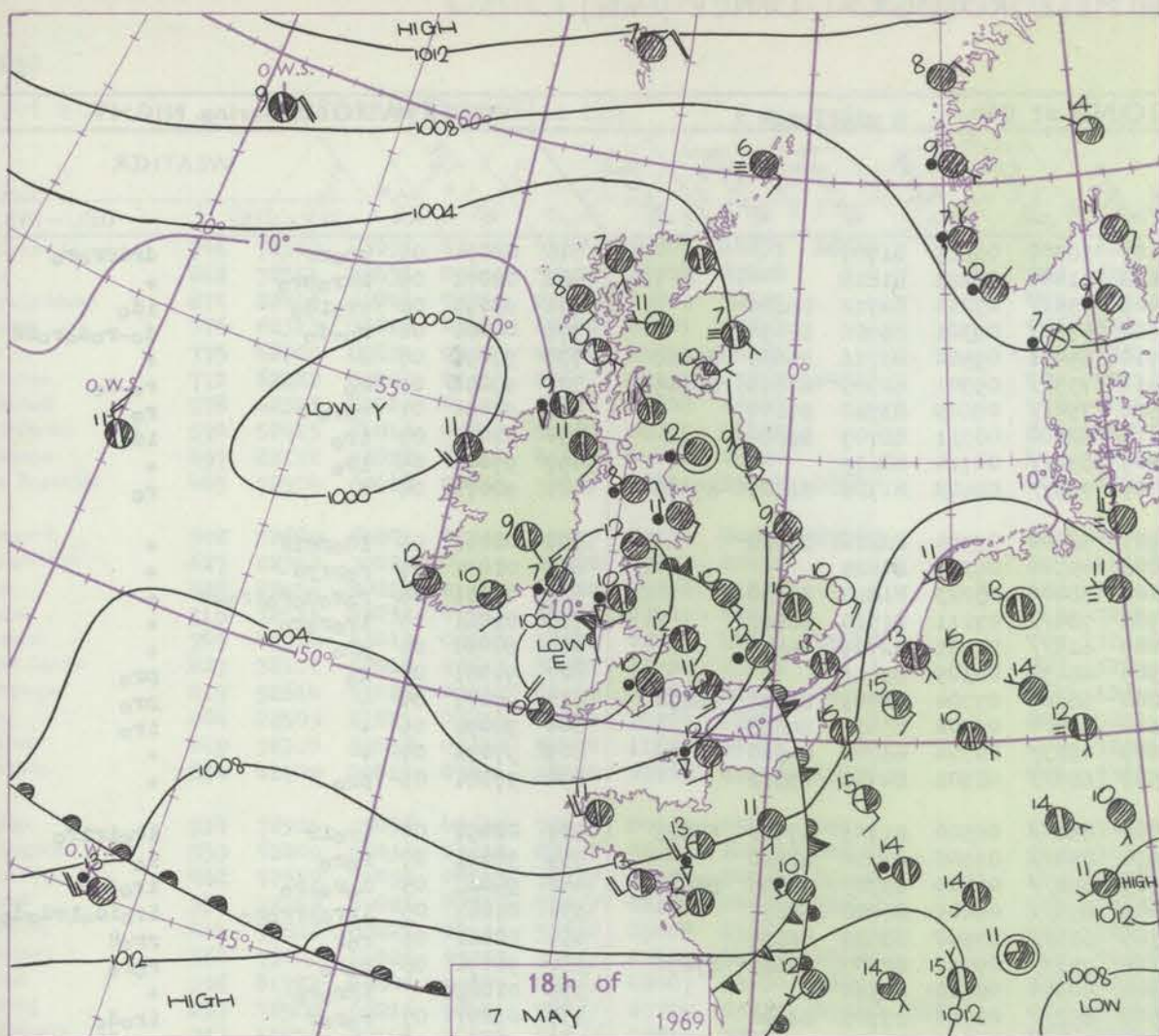
34

35

36

37

38



GENERAL SYNOPTIC DEVELOPMENT

The general synoptic pattern over and near the British Isles has changed little over the last 24 hours. The broad and complex belt of low pressure from the Continent across the British Isles into mid-Atlantic has persisted. The main centre in the vicinity of the British Isles deepened in the Southwest Approaches giving

strong winds in that area for a time but subsequently moved to northwest England and became much less intense. A further depression is moving in from the southwest to affect southern areas later in the day and the general cyclonic pattern over the British Isles is expected to continue.

Issued at midday Thursday 8 May 1969

DAILY WEATHER REPORT OF THE BRITISH METEOROLOGICAL OFFICE (contd.)

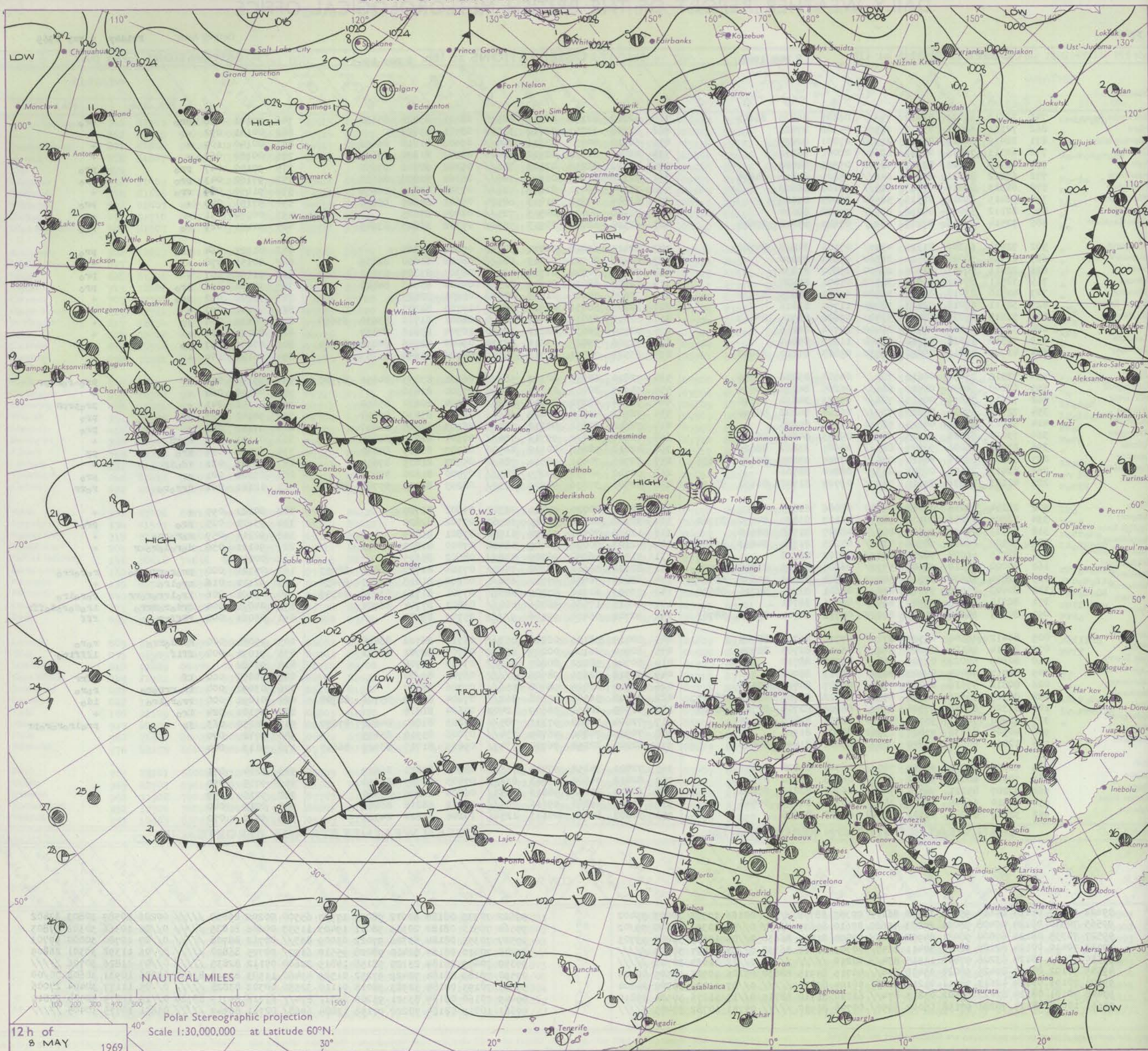
OBSERVATIONS at 00h. 8 May 1969										OBSERVATIONS at 06h. 8 May 1969										OBSERVATIONS during NIGHT				
Station	ill	Nddff	VVwww	PPPTT	N _h Ch _h CH	T _d app	8N _s Ch _s h _s	8N _s Ch _s h _s	8N _s Ch _s h _s	ill	Nddff	VVwww	PPPTT	N _h Ch _h CH	T _d app	8N _s Ch _s h _s	8N _s Ch _s h _s	8N _s Ch _s h _s	ill	RRT _n E	T _g T _g	WEATHER		
																						21h.—03h.	03h.—09h.	
Boscombe Down	746	81913	56588	00609	852//	09615	83705	86708	88614	746	12813	80016	02107	18300	06319	81707			746	03071	05	prorrr	drdrro _{ro}	
Hurn	862	81915	58036	00810	863//	09714	83708	88710		862	12707	82018	02808	11400	06223	81818			862	02071	05	RRro _{ro} pro	+	
Thorney Island	871	81816	70026	02510	855//	09717	88627			871	72616	70016	02409	754//	07214	84712	86620		871	93091	08	ir _o id _o	id _o	
Gatwick	776	61607	50106	03309	65600	08818	82630	85656		776	82211	58605	01610	5732/	09301	85706	88457		776	02081	06	ro-do	do-ro _{ro} ro _{ro} R	
Kew	775									775	72209	59022	00910	55471	09500	83716	84630	85460		775	97090	07	+	+
Heathrow	772	71409	63036	02610	754//	09816	85616	86640		772	72311	65206	00511	753//	09301	81709	83614	86645		772	97090	07	ro	ro-do
Mildenhall	578	81606	58026	03411	854//	09712	81713	88656		578	71506	58021	00510	754//	08609	83710	87640		578	91091	07	ro _{ro}	ro	
Wattisham	590	81407	40056	04210	857//	09710	88650			590	61510	66012	01210	62300	08711	82707	86809		590	97092	07	ir _o	id _o	
Gorleston	497	81710	60032	03709	856//	09718	88640			497	81616	60036	00809	854//	08714	88615			497	97091	05	ir _o	+	
West Raynham	485	81607	59602	03310	853//	09710	83709	88629		485	71612	56016	00709	753//	08608	81706	86707	87650		485	92071	04	ro	ro
Aberporth	502	82817	01816	99808	870//	07000	85700	88705		502	52207	62018	00907	58400	07004	82816	85628		502	02061	05	idopriF	+	
Ross-on-Wye	627									627	42305	77018	01008	44500	06315	84625			627	01071	07	roprpR	+	
Filton	628	81306	61608	99610	853//	09714	83707	87709	88615	628	32609	69036	02108	38400	06223	81812	83630		628	02071	06	ro _{ro} do _{ro} ir _o dr	+	
Rhoose	715	32606	56216	99809	25301	09500	81708			715	72807	64021	01908	784//	07111	81710	86622		715	01061	05	ir _o ro _{ro}	+	
Chivenor	707	72720	62255	01509	783//	07214	83708	85815	87622	707	62411	62011	02609	623//	07101	82709	86820		707	92081	04	pro	+	
Mount Batten	827	22712	62016	02409	28500	07126	81820			827	52408	66031	03309	48430	08305	83816			827	91081	04	do	pro	
St. Mawgan	817	22714	74034	03509	25400	07117	81612			817	61910	59031	03208	68300	07704	82709	83814	85630		817	97071	04	+	pro
Scilly	804	02915	81011	04809	00900	08006				804	62508	66036	03110	65400	09708	83616	84628		804	92091	06	+	ir _o	
Culdrose	809	22714	66026	04209	21400	07214	82816			809	72105	58216	03609	4823/	09704	83704	84620	87358		809	97071	07	+	+
Guernsey	894	72721	74028	05109	784//	07106	85819	87640		894	62412	74031	05509	683//	08301	84708	83812		894	97081	06	pro	+	
Elmdon	534	81411	58212	00809	853//	08814	84707	83713	88641	534	82308	61602	99309	852//	08500	81705	87712	88626		534	02091	07	ir _o ir	ir _o ir _o
Cardington	559	61307	58016	02609	15602	08713	81635	86075		559	81505	58022	99910	854//	09506	81710	88620		559	97091	07	ro _{ro}	ro	
Wittering	462	41710	62016	02410	35701	08711	83650			462	81608	40206	99709	852//	08609	83703	86705	88620		462	94081	05	do _{ro} ir _o	ir _o do _{ro}
Watnall	354	31706	50106	01909	36300	08709	83708			354	81507	20626	99409	853//	09609	86708	88615		354	01081	05	ir _{ro} ir _{ro} ro	ir _o id _o ir _o do	
Shawbury	414	81605	50626	01209	854//	09709	83711	86713	88630	414	62511	66016	99308	655//	07500	83620	86635		414	02081	06	ror	rrroR	
Finningley	360	81506	61616	01910	854//	09710	85618	88628		360	71708	37616	99109	753//	09712	82707	83620	87650		360	96091	08	ro _{ro}	ro _{ro}
Kilnsea	396	81715	63606	03109	855//	07710	88625			396	41406	24106	00808	40970	08610	84360			396	01082		ir _{ro} ro	+	
Leeming	257	81608	56626	01611	864//	08713	88713			257	81605	26606	99509	852//	08710	87705	88640		257	01091	07	ro _{ro} or	ir _o do	
Tynemouth	262	81413	58606	03207	856//	06711	88630			262	81511	48106	01607	856//	07606	88630			262	02061	06	ir _o rr	rrrr	
Carlisle	222	80903	32636	00410	854//	09719	83715	88625		222	60902	58036	98709	45632	07503	84630	85073		222	09082	07	ir _o rrro _{ro}	ro _{ro} RRR	
Valley	302	81406	66218	99009	855//	08709	84624	88650		302	72517	58606	98808	752//	07106	85804	87625		302	04071	07	pro _{ro} ir _o	ir _o	
Ringway	334	41507	60036	00909	45500	08810	84620			334	70705	40606	98409	754//	08607	86712	87650		334	03091	07	ro _{ro}	ro-r	
Squires Gate	318	71311	40106	99910	755//	09808	87627			318	81005	18616	98009	853//	09607	85709	88625		318	05071	06	ro _{ro}	ro _{ro} ro _{ro}	
Ronaldsway	204	70707	50216	99009	753//	08811	86706	87625		204	81804	30656	97608	870//	08506	84700	88701		204	08081	08	Rir _o do _{ro} do _{ro}	id _o RRdr	
Mull of Galloway	131	80618	74636	00007	874//	06715	88710			131	93507	01454	98207	9//	07706	89//			131	01072				
Eskdalemuir	162	80809	40636	01108	854//	07620	84710	88628		162	70000	59216	98708	783//	07609	82708	85622	87635		162	08071	07	ro _{ro} rr	rrro _{ro} pro
Prestwick	135	80506	59636	00808	6542/	07718	82712	86630	88557	135	70000	56056	97908	65478	08606	82712	83628	85645		135	11081	07	ir _o rrdo _{ro}	rrro _{ro} ir _o
Abbotsinch	140	80503	40636	01009	855//	07817	81620</																	

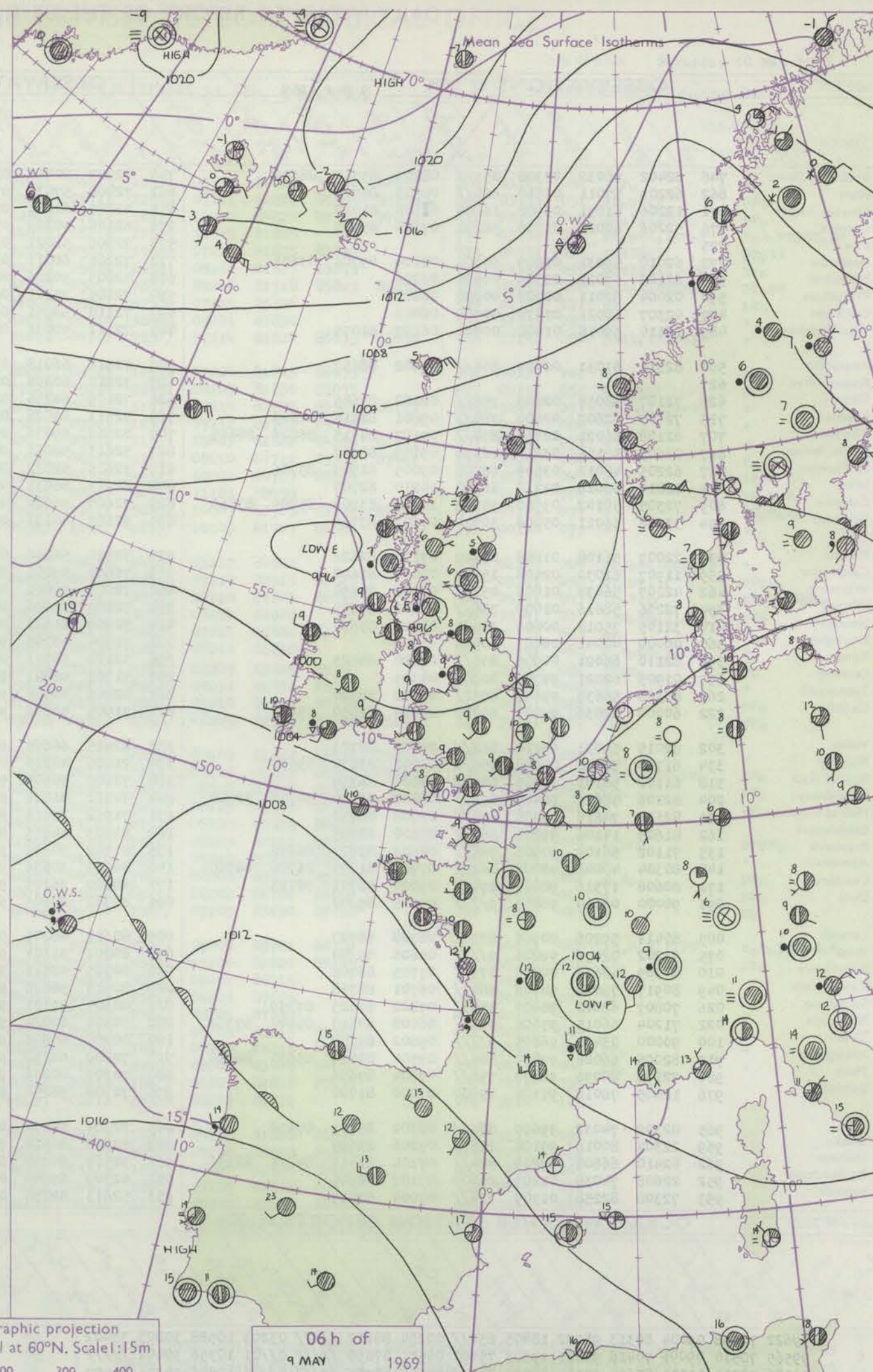
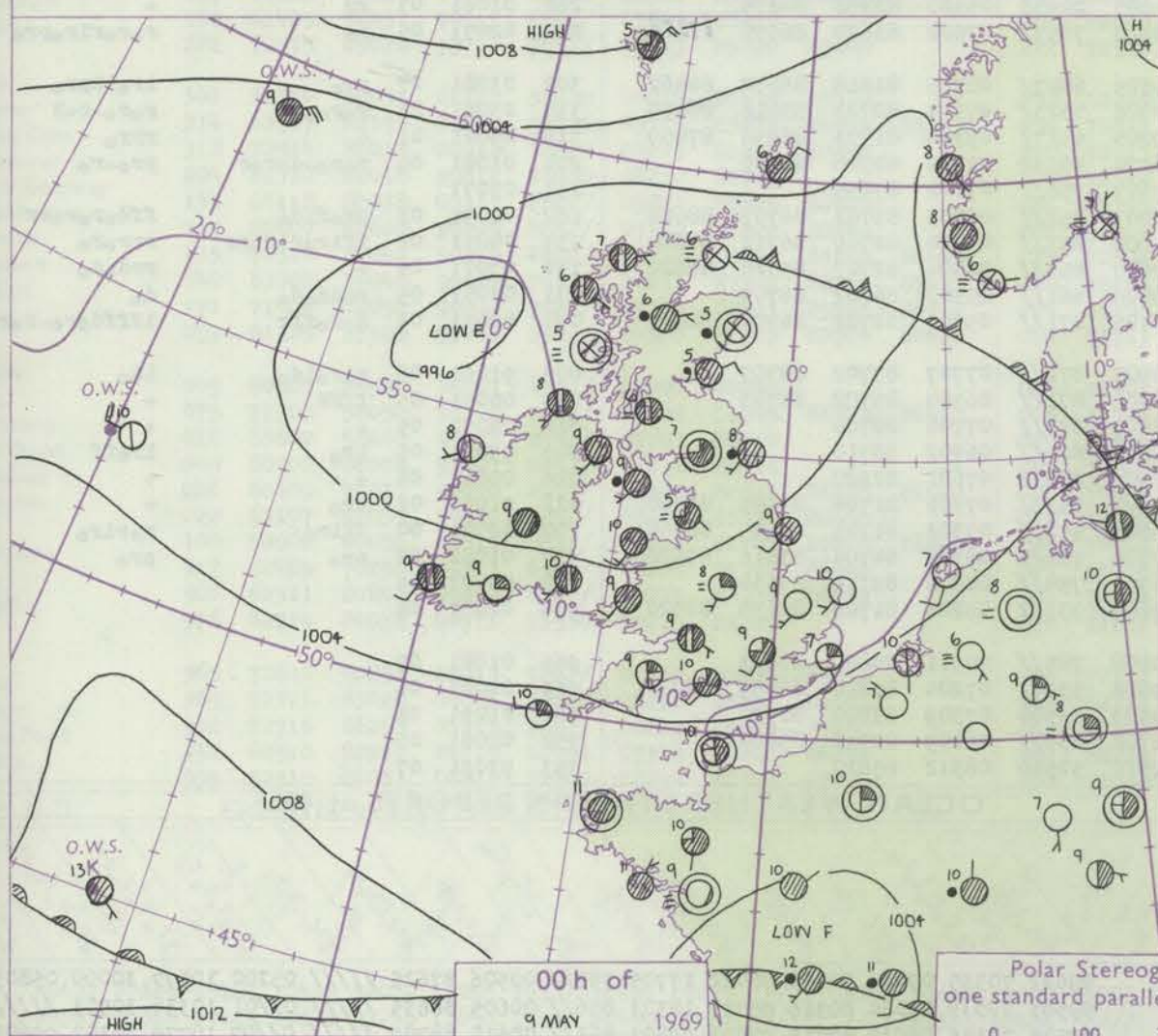
Date of Issue Friday 9 May 1969

Code FM 21.D	OCEAN WEATHER STATION REPORTS at 12h.															OCEAN WEATHER STATION REPORTS at 18h.																	
O.W.S.	99	L _a L _a L _a	Q _L L _L L _L L _L L _L	YYGGIw	NdIff	VVwvWw	PPPTT	N _h C _L hC _M C _H	D _s v _s app	8N ₆ Ch ₆ h ₆	8N ₆ Ch ₆ h ₆	OT _s T _s T _d T _d	IT _w T _w T _w T _w	3P _w P _w H _w H _w	d _w d _w P _w H _w H _w	O.W.S.	99	L _a L _a L _a	Q _L L _L L _L L _L L _L	YYGGIw	NdIff	VVwvWw	PPPTT	N _h C _L hC _M C _H	D _s v _s app	8N ₆ Ch ₆ h ₆	8N ₆ Ch ₆ h ₆	OT _s T _s T _d T _d	IT _w T _w T _w T _w	3P _w P _w H _w H _w	d _w d _w P _w H _w H _w		
A	99622	70334	08124	80614	95585	16606	861//	00307	88702	////	00106	10573	30803	33402			A	99622	70335	08184	60612	98035	17907	65500	00205	86630	////	00206	10587	30803	33402		
B	99565	70510	08124	40408	98021	20203	45600	00610	84635	////	0//51	10351	30000	99/02			B	99564	70510	08184	20315	98011	19403	11537	00606	81825	////	0//00	10366	30302	07803		
C	99527	70355	08124	60604	98031	04908	684//	00804	81815	86630	0//04	10818	30000	99703			C	99527	70355	08184	83306	97022	03009	863//	00712	88708	////	0//07	10780	30000	99703		
D	99439	70410	00124	82108	98802	00411	2257//	00703	82820	86358	0//07	11407	30503	////			D	99440	70410	08184	82410	98028	95510	6157//	00725	86820	////	0//06	11398	30301	26805		
E	99350	70481	08124	83226	97808	11515	834//	00210	////	////	0//12	11824	30706	////			E	99350	70479	08184	23125	98158	14815	22600	00112	82835	////	0//07	11826	30706	////		
I	99589	70192	08124	80425	98028	03408	894//	00715	82915	88630	05106	10925	30505	00/00			I	99590	70189	08184	70429	97252	01509	49460	11503	82910	83640	05006	10931	30608	00/00		
J	99525	70193	08124	42613	98011	01211	32601	00104	83835	////	0//07	11122	30302	24804			J	99525	70193	08184	32923	98018	01110	32530	00302	83828	////	0//05	11177	30404	27006		
K	99448	70161	08124	82622	95502	03813	874//	61210	86710	88715	0//13	11276	30504	25810			K	99449	70160	08184	83321	95205	06812	874//	61216	85713	88720	0//13	11279	30504	25810		
M	99661	10019	08124	70221	97158	16004	6957//	00708	86930	////	05751	10782	30405	////			M	99661	10019	08184	70222	97158	13804	6968//	00711	86947	////	05651	10775	30405	////		

All times of observation printed in this publication are GREENWICH MEAN TIME.

CHART OF WEATHER IN PART OF NORTHERN HEMISPHERE





Issued at midday	Friday 9	May 1969
------------------	----------	----------

moved east into France. A complex area of low pressure over the central Atlantic is expected to form one centre and move gradually east throwing a weak ridge of high pressure ahead of its frontal troughs over southern districts of Britain during the next 24 hours.

DAILY WEATHER REPORT OF THE BRITISH METEOROLOGICAL OFFICE (contd.)

OBSERVATIONS at 00h. 9 May 1969										OBSERVATIONS at 06h. 9 May 1969										OBSERVATIONS during NIGHT				
Station	ill	Nddff	VVwww	PPPTT	N _h L _h C _M H	T _d app	8N ₅ Ch _h s	8N ₅ Ch _h s	8N ₅ Ch _h s	ill	Nddff	VVwww	PPPTT	N _h L _h C _M H	T _d app	8N ₅ Ch _h s	8N ₅ Ch _h s	8N ₅ Ch _h s	ill	RRT _n T _E	T _g T _g	WEATHER		
																						21h.—03h.	03h.—09h.	
Boscombe Down	746	82402	56032	03308	853//	08205	85707	88632		746	42007	20401	03307	36040	07301	83701	83360		746	00061	03	+	ff	
Hurn	862	62209	57011	03510	664//	08303	86710			862	72408	57032	03410	763//	08301	87709			862	00091	07	+	+	
Thorney Island	871	12206	61031	03908	16400	08304	81710			871	42407	61011	03909	31330	08204	81707			871	00070	02	+	+	
Gatwick	776	52206	60021	03708	56200	07104	85705			776	62104	40104	03608	56430	08303	85714	85360		776	00040	51	+	if	
Kew	775									775	72306	58021	03309	764//	07202	87715			775	00050	00	+	+	
Heathrow	772	62010	59031	02809	66300	08104	85706	83656		772	72206	60011	03009	763//	07302	87709			772	97080	05	+	pro	
Mildenhall	578	02103	59021	02309	00900	06006				578	52003	50216	02510	2557/	08103	81625	84360		578	97091	07	ro	ro-r	
Wattisham	590	02004	62011	02708	00900	06004				590	72108	35101	02908	5523/	07303	83705	84640	86360	590	00071	08	+	+	
Gorleston	497	02307	60021	01310	00900	06801				497	72110	58051	01908	756//	07306	87630			497	00080	04	+	+	
West Raynham	485	12110	59018	01408	00901	06102	81075			485	72111	40031	01509	752//	08301	84704	85650	87657	485	95081	03	+	ror	
Aberporth	502	82311	61031	00409	858//	09802	88657			502	72511	66018	01309	756//	07309	83640	87657		502	94081	07	pro	pro	
Ross-on-Wye	627									627	72210	60808	01210	785//	09603	85820	87630		627	91091	07	+	propr	
Filton	628	72107	58058	02809	756//	08102	87645			628	72109	64256	02609	784//	08303	83710	84818	85650	628	02091	07	+	roprerr	
Rhoose	715	72005	62602	02609	784//	09801	81815	87645		715	72513	63028	02210	784//	08301	85812	85628		715	01081	06	iro	propr	
Chivenor	707	82108	66021	02711	854//	09102	84715	86626	88645	707	82412	69036	03311	884//	09307	82715	88640		707	01101	08	iro	pro	
Mount Batten	827	22609	58101	03210	16330	09105	81707			827	52613	58051	04010	55301	09309	82707	84630		827	00090	07	+	+	
St. Mawgan	817	62205	48012	03509	66200	09005	81705	85706		817	72615	58022	04610	762//	09211	82704	87705		817	00081	07	+	+	
Scilly	804	22810	66016	04210	26300	10210	82707			804	62913	66031	05110	655//	09206	83620	85630		804	97091	06	iro	+	
Culdrose	809	72305	50102	03910	5612/	10004	83702	85709	87460	809	72609	56022	05110	783//	09309	82709	85630		809	00080	07	+	+	
Guernsey	894	33506	66021	05008	30930	07207	83362			894	52607	40101	05709	45230	09309	82703	84612		894	00081	03	+	+	
Elmdon	534	22007	56108	01808	25500	07104	82622			534	72110	56046	01009	753//	07502	82708	83630	85656	534	01061	04	pre-ror	irerrroldopro	
Cardington	559	11907	62030	02108	15600	07004	81640			559	71807	59051	02209	756//	08302	84635	87650		559	97071	03	+	pro	
Wittering	462	42207	56038	01807	45700	07802	84650			462	72009	30601	01408	2722/	07302	82703	87556		462	94061	00	+	irororo	
Watnall	354	72206	58616	01009	756//	08801	87639			354	72107	32606	00508	754//	07604	84710	87650		354	02061	01	ro-roro	ro-roro	
Shawbury	414	32105	75018	00809	35631	07000	83630			414	72409	61606	00109	75402	09501	81710	83616	87630	414	01071	03	proiro	irorirR	
Finningley	360	00000	40041	00407	00900	05202				360	71904	48106	09908	35602	07501	81635	83650	86075	360	03051	03	ro	ro-r	
Kilnsea	396	82110	66021	00909	855//	07400	88625			396	32110	58011	00908	35500	07500	83625			396	00070			+	
Leeming	257	01905	62021	99707	00900	04305				257	71702	48041	99506	35632	04302	83640	87070		257	93051	01	+	ro	
Tynemouth	262	82306	58636	99608	8052/	08103	88520			262	42406	48056	99607	20938	05500	82358	84275	87358	262	01061	03	rr	+	
Carlisle	222	60000	62036	99007	65700	05400	82650	85657		222	71405	56606	98108	7857/	07602	83620	86650		222	02071	05	ro	ro-roriropro	
Valley	302	82015	59031	99210	862//	09803	88703			302	82515	66608	99509	6847/	08305	81818	86630	88460	302	03081	07	pro	irorirpro	
Ringway	334	61704	58038	00608	656//	06002	83630	85650		334	71806	40216	00008	7523/	07304	82703	83618	86650	334	03081	06	ro-ro	ro-ro-r-R	
Squires Gate	318	61102	56101	99505	6095/	04000	86359			318	72109	56606	99009	6527/	09304	81703	86630	87459	318	05041	01	+	rrro	
Ronaldsway	204	82106	58616	98409	851//	08802	86702	84708	88640	204	72311	81026	98108	45332	07304	82708	83650		204	01081	06	ro-ro-roror	pro-ro	
Mull of Galloway	131	82118	74616	97608	874//	08708	88710			131	71912	70616	97607	756//	07102	87635			131	03071			+	
Eskdalemuir	162	81603	14106	99206	862//	05500	88705			162	81403	14615	98007	852//	06503	83703	86707	88618	162	02051	03	pro-rro	ffdororerr	
Prestwick	135	71102	56104	97906	785//	06803	83822	86656		135	81502	70636	97008	853//	07500	82709	86712	88640	135	04051	02	ifiro-rorerr	rrro-ro	
Abbotsinch	140	80304	40042	98008	862//	07702	81705	86706	88708	140	80705	30636	97007	853//	06504	82707	85710	88620	140	03071	05	+	rrdodo	
Leuchars	171	80608	17516	98405	870//	05000	86701	88703		171	80000	26105	98006	861//	05500	86702	88705		171	02051	05	rdddodo	do	
Dyce	091	90000	06614	988050																				

DAILY WEATHER REPORT OF THE BRITISH METEOROLOGICAL OFFICE

No. 39251

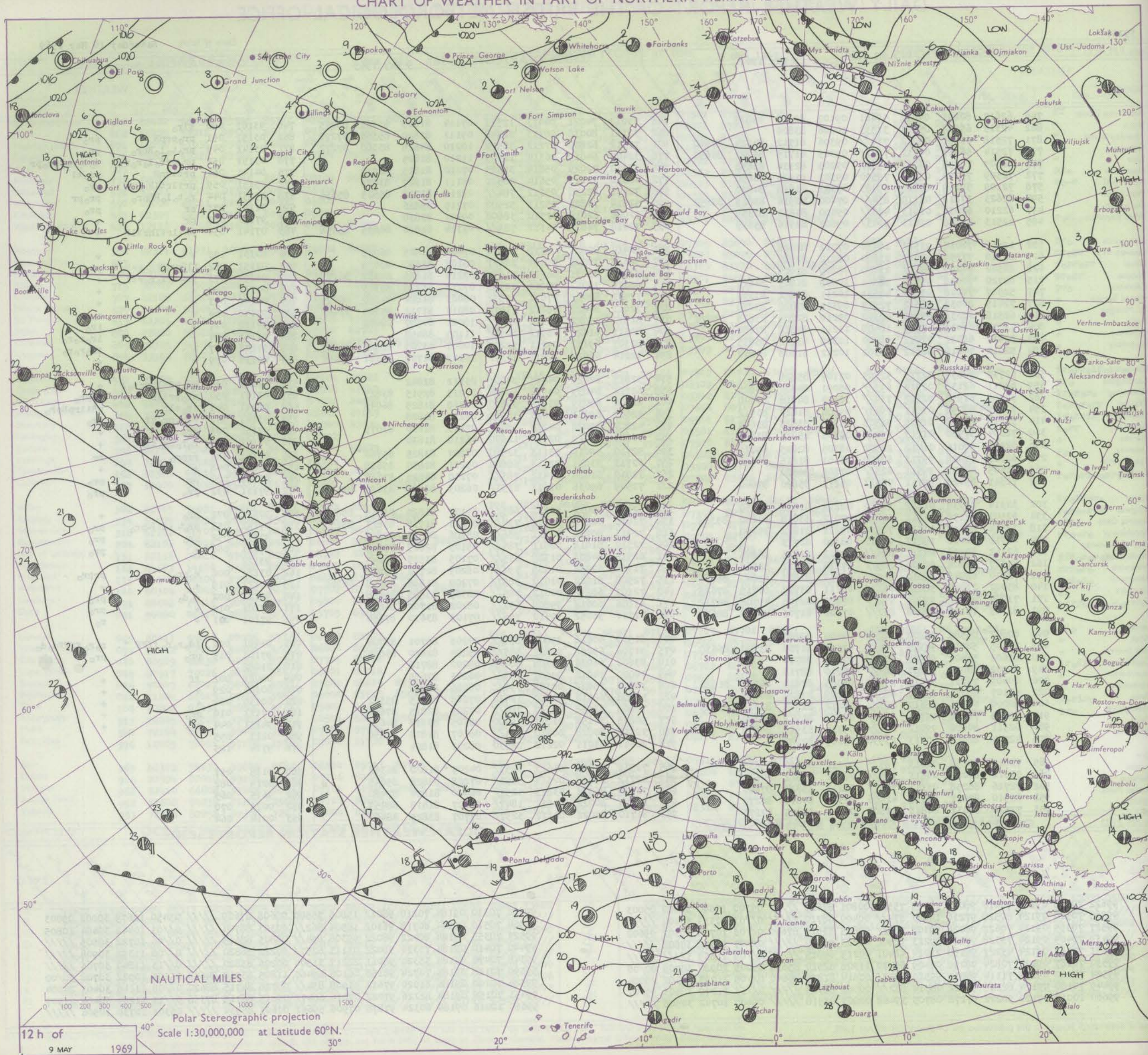
Date of Issue Saturday 10 May 1969

OBSERVATIONS at 12h. 9 May 1969										OBSERVATIONS at 18h. 9 May 1969										OBSERVATIONS during DAY				
Station	iii	Nddff	VVwww	PPPTT	N _h Ch _s h _s	T _d app	8N _s Ch _s h _s	8N _s Ch _s h _s	8N _s Ch _s h _s	iii	Nddff	VVwww	PPPTT	N _h Ch _s h _s	T _d app	8N _s Ch _s h _s	8N _s Ch _s h _s	8N _s Ch _s h _s	iii	RR	T _x E	SS	WEATHER	
																							09h.—15h.	15h.—21h.
Boscombe Down	746	62612	80291	04012	59461	09102	82918	85825		746	73012	74021	06413	12531	07114	81825	83362	86075	746	93161	080	tlr _o	+	
Hurn	862	42313	65258	05213	31533	10206	83820			862	72311	80038	06713	22548	09111	82820	85366	87270	862	03151	051	pr _o pr _o R	pr _o	
Thorney Island	871	72518	61801	05012	734//	09306	81712	84924	87640	871	72312	62809	07212	58576	10210	84828	83360	87272	871	03141	049	pr _o t _o l _o Rpr _o	pr _o	
Gatwick	776	72514	56958	04711	794//	09305	81715	85922	86650	776	32409	64019	06314	12505	11210	81825			776	03151	052	pr _o pr _o t _o l _o R	t _o l _o rr _o pr _o pr	
Kew	775	62309	78298	04013	4963//	09205	82930	83656		775	32510	72029	05814	39503	07210	81825	82930		775	04141	064	pr _o tlRpr	pr _o tl	
Heathrow	772	72509	75298	03612	79500	09303	81920	86650		772	42610	72019	05614	28501	08111	81827	83075		772	05151	059	pr _o tlrt _o lR _o pr _o	pr _o	
Mildenhall	578	72109	59259	02710	59483	07303	81918	84820		578	72401	62258	05112	784//	09216	81718	85825	85656	578	05151	044	r _o t _o l _o HRpr _o	pr _o pr	
Wattisham	590	82623	37818	03110	834//	07400	82916	83819	88650	590	52814	74808	05211	52500	07215	85826			590	01151	071	pr	pr _o	
Gorleston	497	62210	60032	01913	4263//	05400	84830	83359		497	32006	62018	02710	38600	09201	83830			497	97151	053	pr	+	
West Raynham	485	62513	62258	01613	5943//	09602	82916	85819		485	72410	74019	04112	785//	07314	81820	86635	85656	485	07141	054	pr _o tlrt _o lhr _o tlR	+	
Aberporth	502	12616	74018	03512	18430	07212	81818			502	62414	80021	05312	11536	07004	81825	86075		502	00131	102	+	+	
Ross-on-Wye	627	22310	77259	03012	23600	08212	82930			627	52610	77028	05014	28641	08107	81830	83075		627	02151	052	tlRpr _o pr _o R _o pr _o R	pr	
Filton	628	22522	74299	04113	23400	08209	81915			628	72416	82031	06512	11539	07214	81825	83367	86173	628	96151	073	pr _o t _o l _o R _o rt _o l	+	
Rhoose	715	62720	70018	04312	58301	10209	81809	84610		715	62614	75012	07011	12332	07212	81709	85365		715	00131	084	+	+	
Chivenor	707	52517	74028	05813	48531	10211	83822	83360		707	72501	62022	07611	11531	08003	81822	84360	86075	707	00141	073	+	+	
Mount Batten	827	72415	80032	06312	725/5	09312	87820	83278		827	72611	80022	08112	1147/	08010	81712	85360	87462	827	97140	064	+	r _o	
St. Mawgan	817	62518	66031	06713	42302	09210	82709	83815	85075	817	82512	59022	08311	4632/	10001	84707	88460		817	97138	047	+	lr _o	
Scilly	804	72815	64021	07713	12408	11211	81818	87280		804	82311	61026	08911	8097/	11105	88458			804	01141	064	+	lr _o r _o r _o	
Culdrose	809	52412	69022	07412	58400	10308	83818	85635		809	82307	69152	09111	5225/	10007	83705	83820	88365	809	97141	077	+	lr _o r _o r _o	
Guernsey	894	52614	74012	08612	41302	10212	81808	84814		894	72614	66022	10511	1637/	10109	81707	86361	87466	894	00130	079	+	+	
Elmdon	534	62713	70039	02213	52503	07107	85826			534	32815	82029	04414	24601	03112	82842			534	02161	084	pr _o pr _o tlhr _o pr _o tl	+	
Cardington	559	62011	62138	02514	695//	08001	84820	85925		559	62114	64039	04514	69400	07215	82915	83825		559	03161	050	pr _o pr _o tlr	pr _o pr _o	
Wittering	462	72409	61956	02112	734//	10304	84918	87640		462	62806	69039	03913	68500	08210	81825	86645		462	05141	043	lr _o tlr	pr _o tlr _o pr _o	
Watnall	354	72609	69298	01511	7943//	09306	81810	83912		354	42607	69251	04013	38503	08214	82828			354	93141	031	r _o r _o pr _o tl	pr _o	
Shawbury	414	52615	83028	01515	58503	06305	83825	83645		414	42814	82028	04114	38601	07213	82830	83075		414	97151	089	pr _o	+	
Finningley	360	72304	57956	01113	794//	09305	85917	83825		360	13113	66019	02914	12600	06210	81830			360	01161	060	r _o r _o pr _o tlr	+	
Kilnsea	396	52808	59016	01412	22502	08305	82825	85070		396	52710	59019	03113	32570	08207	83825	85360		396	05141	081	rrpr _o	rr	
Leeming	257	62813	74026	99713	68400	06301	81815	86650		257	62713	83031	02113	68600	05211	81830	85638		257	00151	048	+	+	
Tynemouth	262	61405	48051	99511	625//	07101	86820			262	72810	61028	01412	785//	07210	84825	87630		262	02131	024	pr	pr _o	
Carlisle	222	72515	69028	99711	785//	06213	85820	87640		222	72509	69038	01612	6353//	06209	82920	83635	85650	222	97131	032	pr _o	pr _o	
Valley	302	32314	80038	01712	38400	08212	81818	83650		302	62115	80038	03211	685//	09107	81820	83635	85645	302	92131	072	pr _o	+	
Ringway	334	62507	62159	01911	58483	07012	83818	84630	85359	334	72611	62808	04111	734//	07213	81918	85823	85650	334	09141	053	pr _o ^o tlhr-pr _o	pr _o	
Squires Gate	318	72514	81038	00911	785//	09211	81822	87650		318	72413	80251	02911	786//	08306	82830	87650		318	97131	052	pr _o	pr _o	
Ronaldsray	204	22312	82018	99812	28430	08210	81713			204	72310	81018	02011	785//	08105	82825	87645		204	97131	066	+	pr _o	
Mull of Galloway	131	62112	80038	00311	685//	09822	81825	86645		131	62315	84808	01308	635//	07105	83925	86645		131	93122				
Eskdalemuir	162	82407	56606	99109	885//	07310	82822	88640		162	71908	62256	01309	794//	08209	82712	83922		162	03121	006	r _o pr _o	prpr _o	
Prestwick	135	72510	62046	99210	6852//	08213	82823	83640	86656	135	72508	81022	01010	3857//	07209	81826	83650	86360	135	00121	019	+	+	
Abbotsinch	140	83002	29046	98610	7532//	08211	83707	86715	87625	140	72107	68252	00012	785//	08305	83825	85656		140	95121	002	d _o d _o	pr _o	
Leuchars	171	71004	48052	99009	752//	07207	82703	85706	86712	171	61106	60018	99809	651//	08202	81702	86650		171	97101	019	+	pr _o	
Dyce	091	81105	15106	99008	852//	07306	81703	83704	88620	091	71711	56052	99710	756//	07105	83630	87650		091	97101	001	+	r _o	
Lerwick	005	80607	05585	98807	870//	07400	88700			005	81503	40616	99007	870//	07203	85701	88704		005	04081	000	ld _o r _o r _o ffff	r _o r _o ffffd _o d _o	
Wick	075	71505	58052	98309	752//	07102	81705	83709	86630	075	51706	65058	99307	585//	05204	82820	84635		075	97101	015	pr _o	pr _o	
Sule Skerry	010	83602	58606	98907	874//	07203	88710			010	83602	66026	99308	864//	08202	88710			010	01082				
Cape Wrath	049	80902	66016	99007	864//	07210	88718			049	70000	74012	99507	755//	06203	87625			049	00081	002	ff	+	
Stornoway	026	60609	75031	99010	2947//	08305	82815	86358	81920	026	70808	75022	00108	756//	08206	87630			026	00101	029	+	+	
Benbecula	022	63107	66031	99210	685//	08209	83820	86650		022	53208	68012	00410	12430	07205	81815	85362		022	00130	064	+	+	
Tiree	100	80000	60056	98810	883//	08212	81707	83628	88645	100	70000	62058	00310	784//	07209	82815	87640		100	97111	010	pr _o	+	
Aldergrove	917	62409	70258	99313	694//	08008	81912	86640		917	50205	74158	01011	59400	08305	83918	84630		917	94131	044	pr _o	+	
Malin	980	62511	80808	99012	634//	09214	83918	86650		980	72514	80028	00410	784//	08107	82818	87650		980	0213	055			
Belmullet	976	42714	82018	00713	23530	09215	82920			976	22611	83011	02212	28530	08202	81821			976	9714	125			
Birr	965	72610	80258	02013	785//	07212	85820	85636		965	72511	81038	03613	3853//	04205	81820	86361		965	9115	057			
Dublin	969	72316	83026	00813	785//	08211	85822	84645		969	62712	85038	02514	5853//	07208	83828	85645		969	0215	082			
Shannon	962	72716	86258	03113	785//	08212	85824	87650		962	72709	86022	03813											

[illegible]

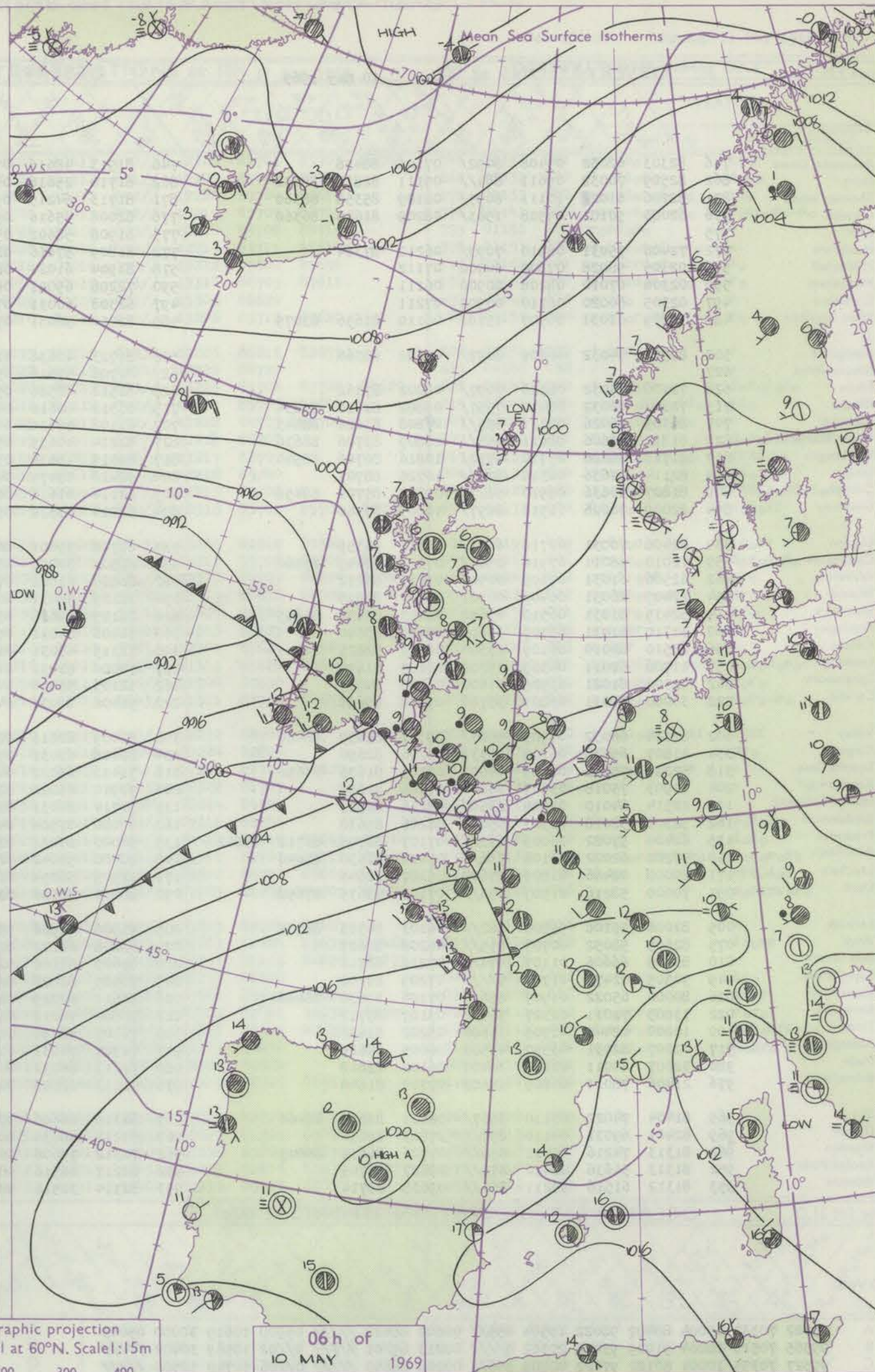
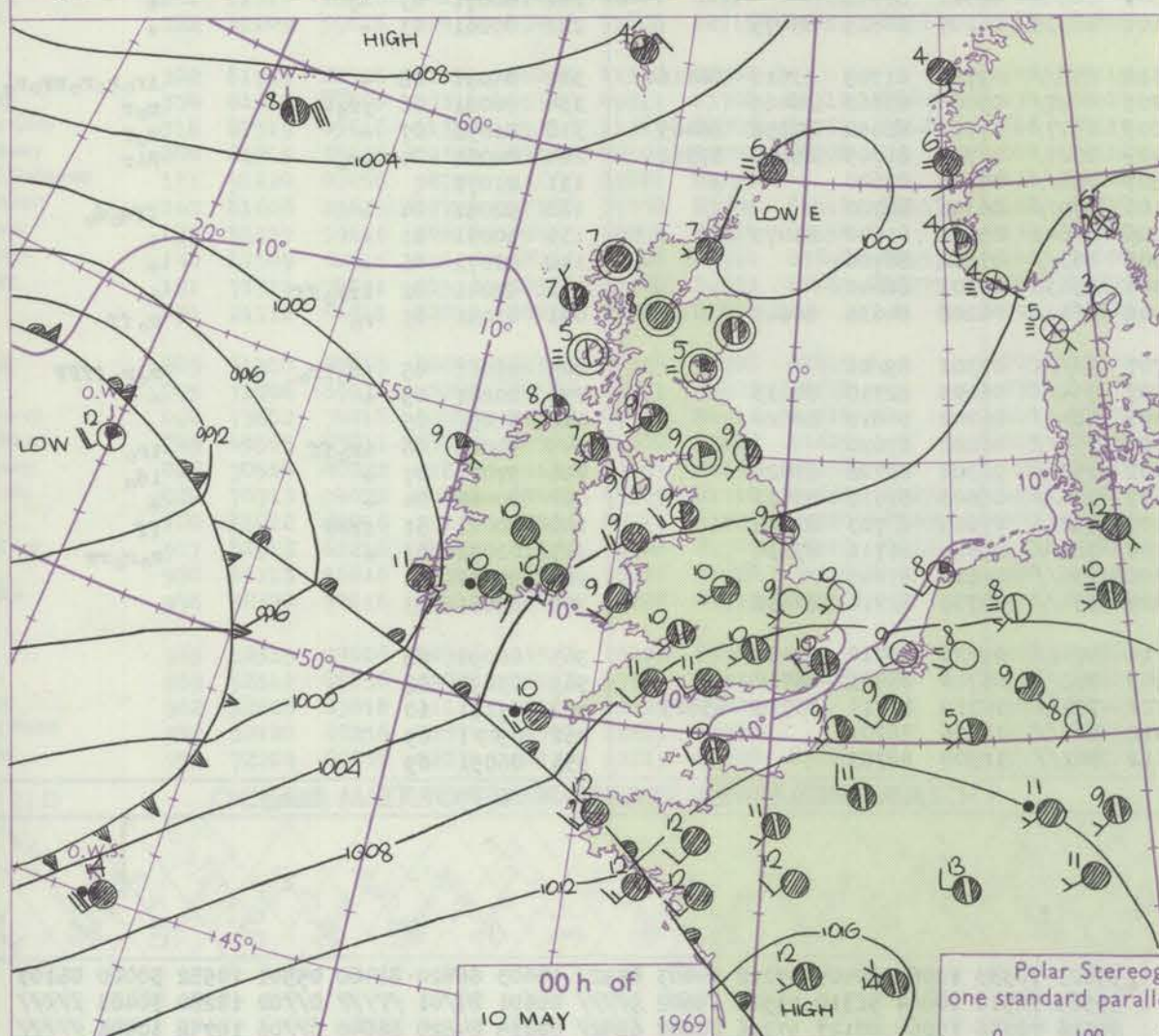
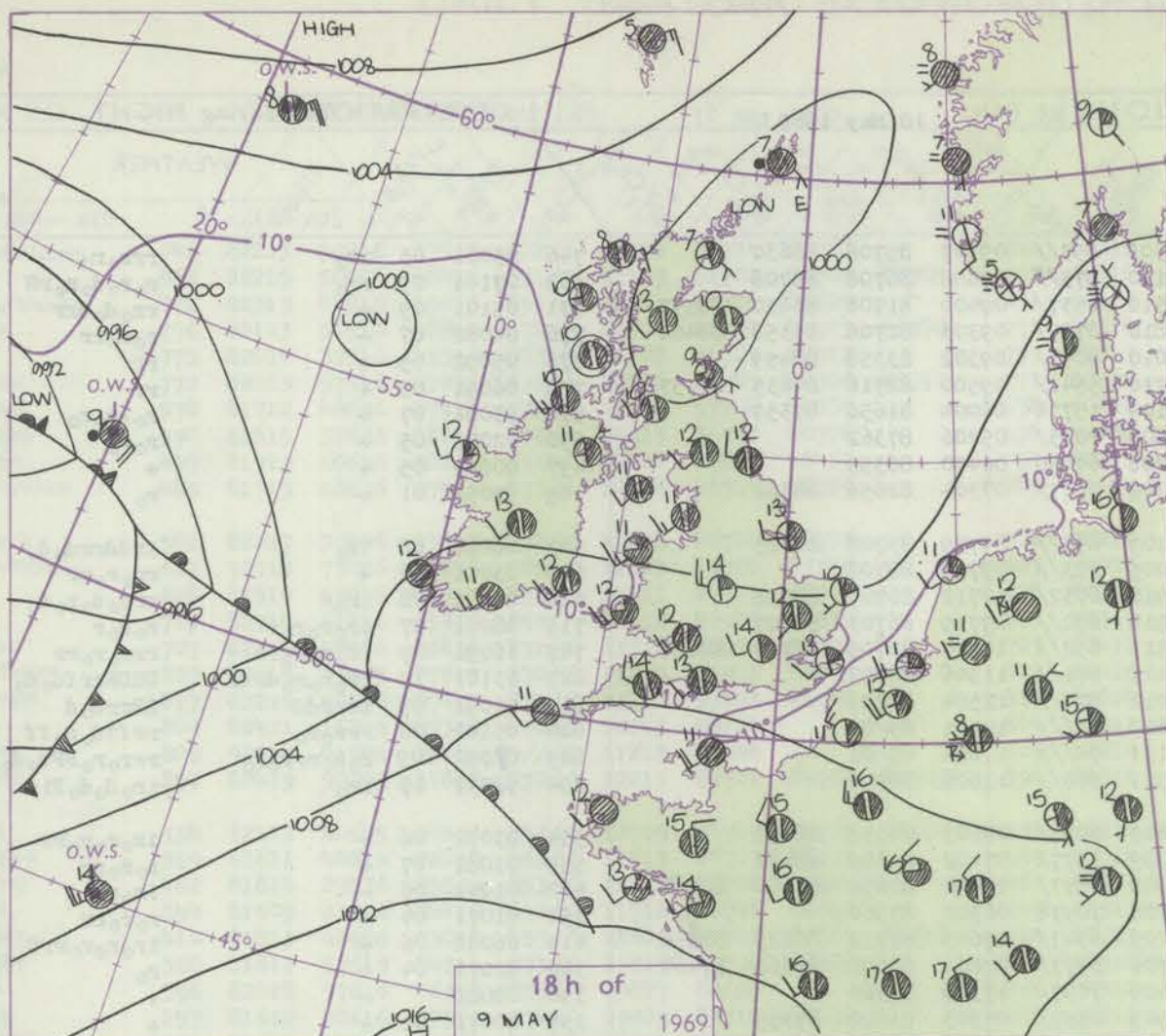
All times of observation printed in this publication are GREENWICH MEAN TIME.

CHART OF WEATHER IN PART OF NORTHERN HEMISPHERE



CHARTS OF WEATHER IN WESTERN EUROPE

nation
 mbols
 DUD
 Cloud
 Amount
 (oktas)
 0
 1 or less
 2
 3
 4
 5
 6
 7 or more
 8
 obscured
 fog or
 data.
 THER
 Weather
 Wind
 direction
 and
 speed
 and
 snow
 shower
 and
 snow
 shower
 shower
 thunderstorm
 ND
 Wind
 speed
 (knots)
 Calm
 1-2
 3-7
 8-12
 13-17
 additional
 or add
 18-52



Polar Stereographic projection
 one standard parallel at 60°N. Scale: 1:5m
 0 100 200 300 400

GENERAL SYNOPTIC DEVELOPMENT

A shallow low complex over northern Britain has filled and moved to Norway during the past 24 hours with a residual weak trough of low pressure southwestwards across the British Isles. The deepening Atlantic depression has moved steadily east-northeast to about 500 miles west of Ireland where it is likely to become slow moving. An associated warm front from the centre to northwest Spain yesterday has moved

northeast lying across southern Ireland to western France this morning with rain already affecting many southern districts of England and Wales. By tomorrow morning this front is expected to have become slow moving across north Scotland to Holland thence as a cold front with waves across northern France.

Issued at midday Saturday 10 May 1969

DAILY WEATHER REPORT OF THE BRITISH METEOROLOGICAL OFFICE (contd.)

Code FM 11.D		OBSERVATIONS at 00h. 10 May 1969										OBSERVATIONS at 06h. 10 May 1969										OBSERVATIONS during NIGHT									
Station	ill	Nddff	VVwww	PPPTT	N _h Ch _h Ch _h	T _d app	BN _s Ch _s h _s	BN _s Ch _s h _s	BN _s Ch _s h _s	ill	Nddff	VVwww	PPPTT	N _h Ch _h Ch _h	T _d app	BN _s Ch _s h _s	BN _s Ch _s h _s	BN _s Ch _s h _s	ill	RR _T T _n E	T _g T _g	WEATHER									
																						21h.—03h.	03h.—09h.								
Boscombe Down	746	82303	62032	09408	8092/	07106	88458			746	81913	48616	07509	853//	09707	85708	88630		746	05081	05	ir _o	rrr _o r _o								
Hurn	862	82509	70032	09611	884//	09111	82818	88632		862	81710	25616	08110	873//	09608	86706	88708		862	07101	09	rr _o	r _o r _o d _o r _o rr								
Thorney Island	871	82706	61028	10111	8095/	08109	85358	88360		871	81713	64215	09510	6537/	09400	81706	86630	88357	871	05101	09	+	rr _o d _o dr								
Gatwick	776	62003	50101	09508	1563/	08209	81640	86360		776	82008	45616	09810	2737/	09303	82706	85358	88462	776	04082	07	+	r _o r _o rr								
Kew	775									775	81908	58602	09010	8097/	09302	83358	88459		775	05092	05	+	rr								
Heathrow	772	72406	75031	08910	7093/	06212	87364			772	81809	57616	08710	5542/	09500	82716	84635	88457	772	06091	05	+	rr								
Mildenhall	578	02305	58028	07809	00900	07112				578	81904	61021	08109	15776	06004	81656	87359		578	93081	07	+	r _o -r _o r _o								
Wattisham	590	02306	67010	08208	00900	06111				590	72208	69021	08908	7093/	05206	87362			590	92071	05	+	r _o r _o								
Gorleston	497	02305	60020	06710	00900	07211				497	62308	60031	07208	60950	06400	86359			497	00080	05	+	+								
West Raynham	485	32209	61031	06907	15702	06110	81656	83075		485	82010	56031	07408	2577/	07304	82656	88362		485	97051	01	+	r _o								
Aberporth	502	81912	74032	06609	8097/	07802	88360			502	81723	40636	01109	853//	09729	83708	88625		502	06091	08	ir _o	1rddrrd _o d _o								
Ross-on-Wye	627									627	81706	57616	05009	873//	09717	88708			627	03091	08	+	rr _o r _o rr								
Filton	628	72106	74032	08510	7097/	08002	87362			628	81512	48586	05910	6732/	10712	86709	88528		628	06091	08	ir _o r	rrr _o d _o r _o d _o								
Rhoose	715	72104	70032	08410	7557/	08802	81620	87634		715	81312	40616	04910	870//	09719	86701	88707		715	08091	07	ir _o r _o r _o r	r _o r _o r								
Chivenor	707	81305	66026	08111	855//	09808	83626	88643		707	81108	58636	04511	852//	10810	82705	86712	88626	707	16091	09	ir _o r _o r _o rr	rrr _o r _o rr								
Mount Batten	827	81812	59606	08611	853//	10809	83706	88636		827	82214	40635	05411	871//	11506	88702			827	13101	10	ir _o r _o r _o drdr	DRDRrrfd _o d _o								
St. Mawgan	817	81711	48626	07710	6732/	10816	86706	88540		817	82315	15636	05012	870//	12504	88701			817	11091	09	irrrdd	RRrrd _o d								
Scilly	804	82114	24636	06310	872//	10726	88703			804	92418	03474	04612	9//	12501	89/00			804	05102	08	rrr _o r _o	rrffd _o d _o ff								
Culdrose	809	81807	30636	08910	5727/	09807	85703	88458		809	92114	01616	06111	9//	11604	89/01			809	07092	09	r _o r _o rrr _o r _o	rrr _o r _o FFd _o d _o								
Guernsey	894	82009	70026	11510	8097/	10805	87360			894	82014	01516	09511	870//	11606	88700			894	92091	09	ir _o	1r _o d _o d _o Fld								
Elmdon	534	62406	70031	07710	6093/	06111	86359			534	81708	59601	06609	8097/	08603	84358	88459		534	03072	06	+	ir _o r _o r _o rr								
Cardington	559	72010	58011	07910	2563/	07113	82645	87360		559	81505	70022	08009	3577/	07102	83650	88462		559	01081	07	+	r _o r _o rr								
Wittering	462	62506	61031	07609	00906	07117	86272			462	81808	61022	07608	2577/	07400	82656	85360	88464	462	01071	06	+	ir _o rr								
Watnall	354	22407	66031	06409	00901	07007	82075			354	72109	59031	06208	70978	06302	87360			354	01071	04	+	r _o r _o rr								
Shawbury	414	52415	81031	06510	45630	06003	82630	84645		414	81105	59606	05209	6547/	07605	81712	86625	88656	414	06082	06	+	ir _o r _o r _o rrR								
Finningley	360	32310	61031	05709	35600	07107	83640			360	72406	64021	05709	3577/	07801	83650	86362	87464	360	92071	04	+	r _o								
Kilnsea	396	22510	66010	06109	25500	08212	82625			396	72315	48031	06509	7097/	07301	87360			396	00081		+	+								
Leeming	257	11706	62011	04309	15700	06107	81650			257	70000	62031	04909	2557/	07303	81620	87359		257	00071	02	+	+								
Tynemouth	262	42306	61021	03909	41600	06108	84835			262	12105	58020	04507	10940	06306	81358			262	00071	03	+	+								
Carlisle	222	30000	74011	03809	35700	07108	83656			222	51406	80031	04108	18535	06207	81825	85075		222	00061	03	+	+								
Valley	302	82114	66032	04909	5567/	09101	85630	88460		302	81409	62616	02310	853//	09717	81709	83612	88616	302	04091	08	+	ir _o r _o r _o rrr _o r _o								
Ringway	334	41807	65018	06108	25731	05106	82650			334	81608	63031	05709	8097/	05005	83362	88465		334	96081	06	pr _o	r _o r								
Squires Gate	318	52215	75012	04609	44601	08105	81635	84650		318	71411	65022	04009	1577/	07701	81650	87358	86465	318	01092	07	+	r _o r								
Ronaldsway	204	12903	75018	03609	15800	07106	81657			204	71910	65012	02409	6527/	07705	81705	85640	87362	204	04061	04	pr _o	Rir								
Mull of Galloway	131	22514	84010	03908	23500	07216	82925			131	71714	84031	02509	756//	06708	87640			131	01071											
Eskdalemuir	162	52303	58018	03507	55600	06206	85638			162	80000	07504	04106	870//	06306	88700			162	92051	04	+	ffd _o d _o								
Prestwick	135	62404	57022	03009	653//	07107	81708	83712	85642	135	30000	80031	02506	15642	05500	81640	83075		135	00031	01	+	+								
Abbotsinch	140	7																													

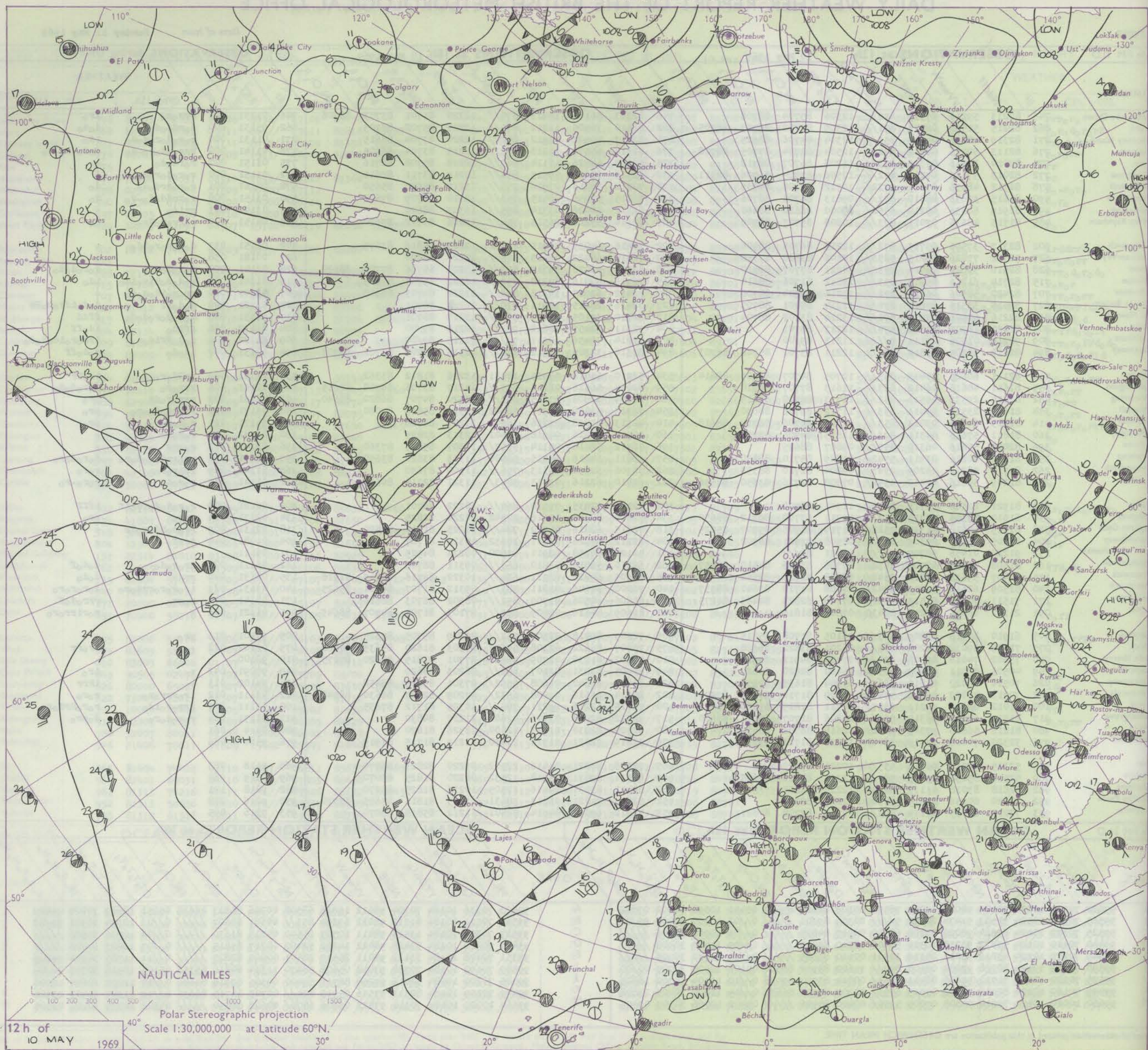
DAILY WEATHER REPORT OF THE BRITISH METEOROLOGICAL OFFICE

No. 39252

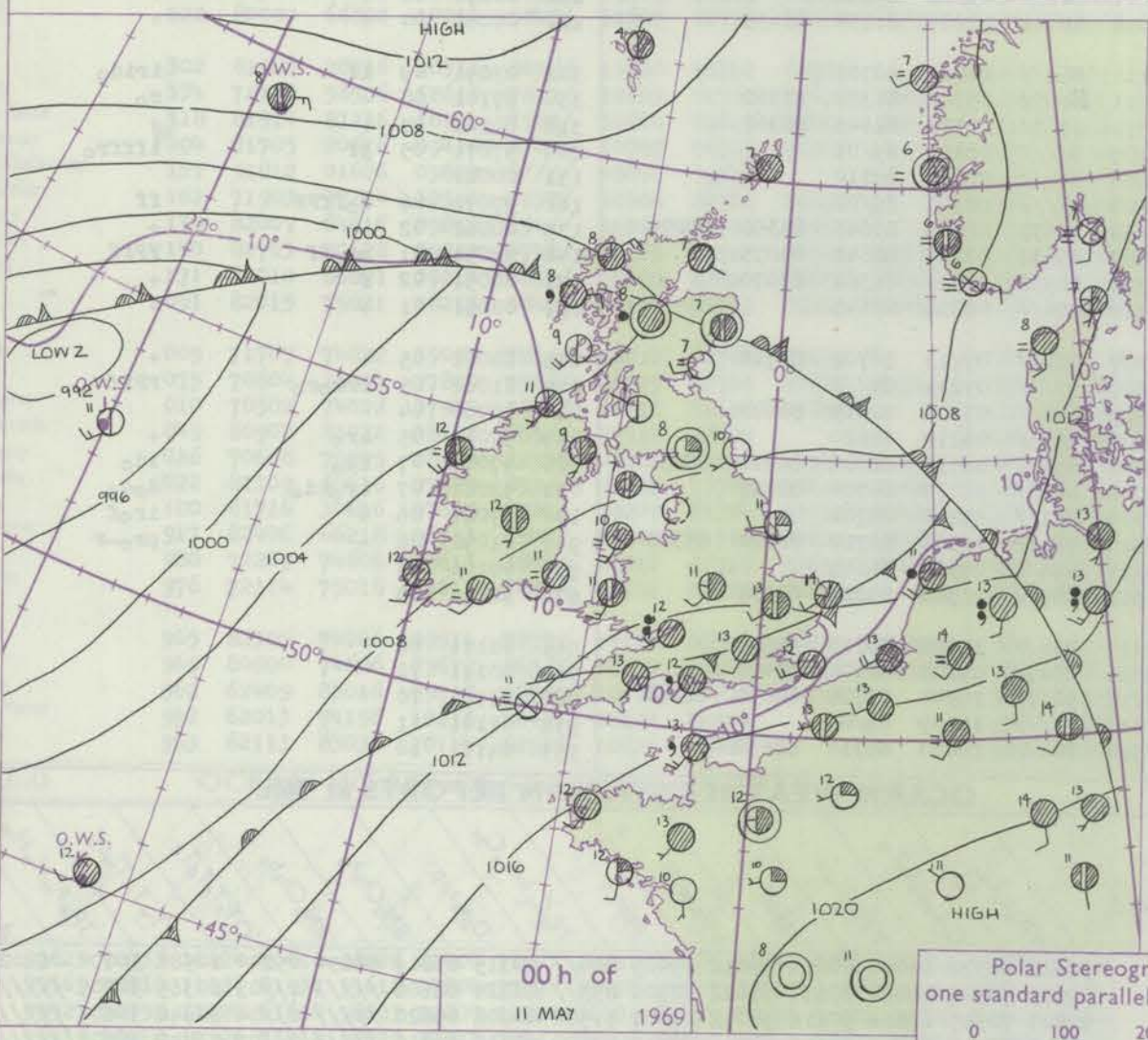
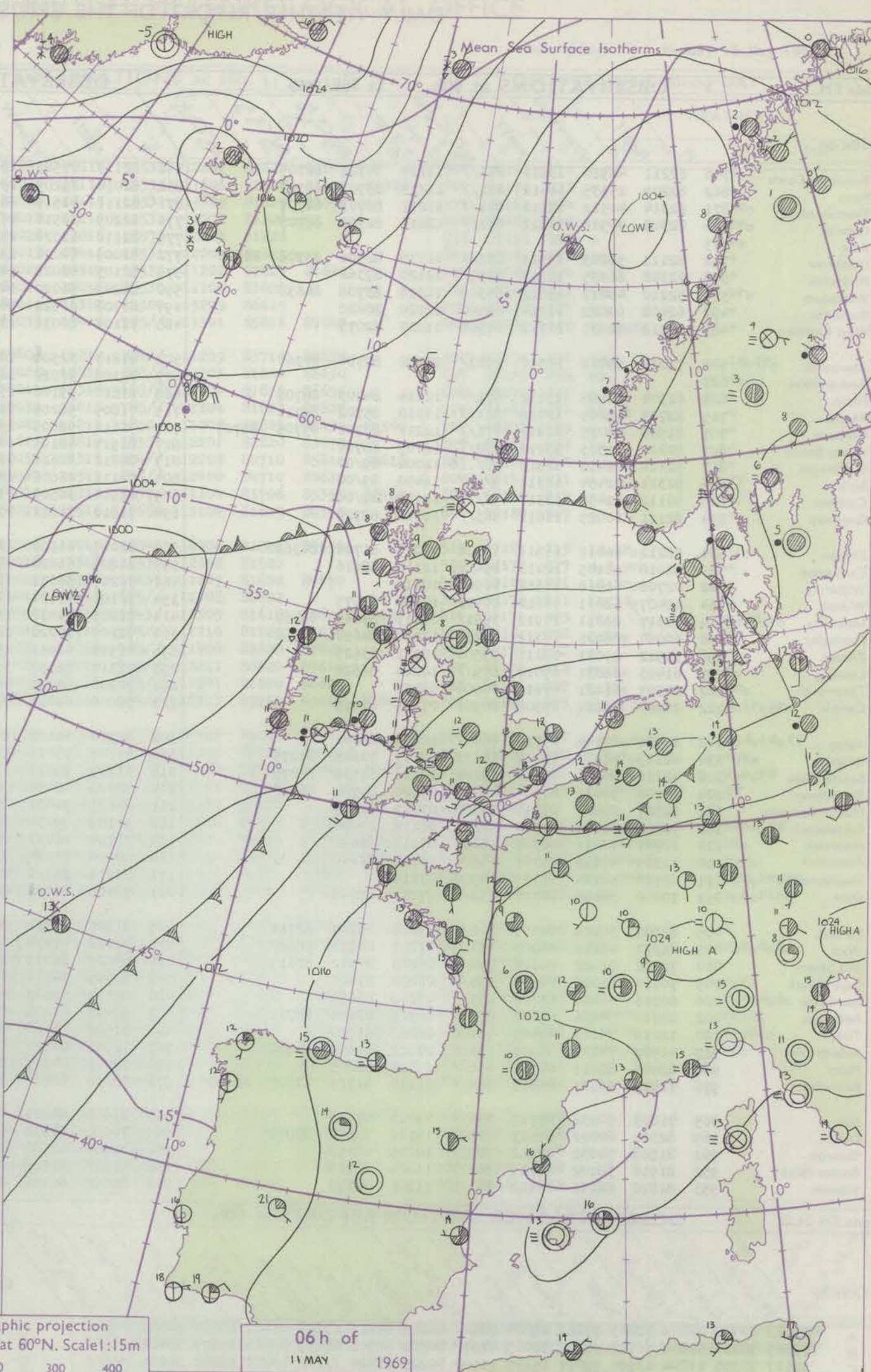
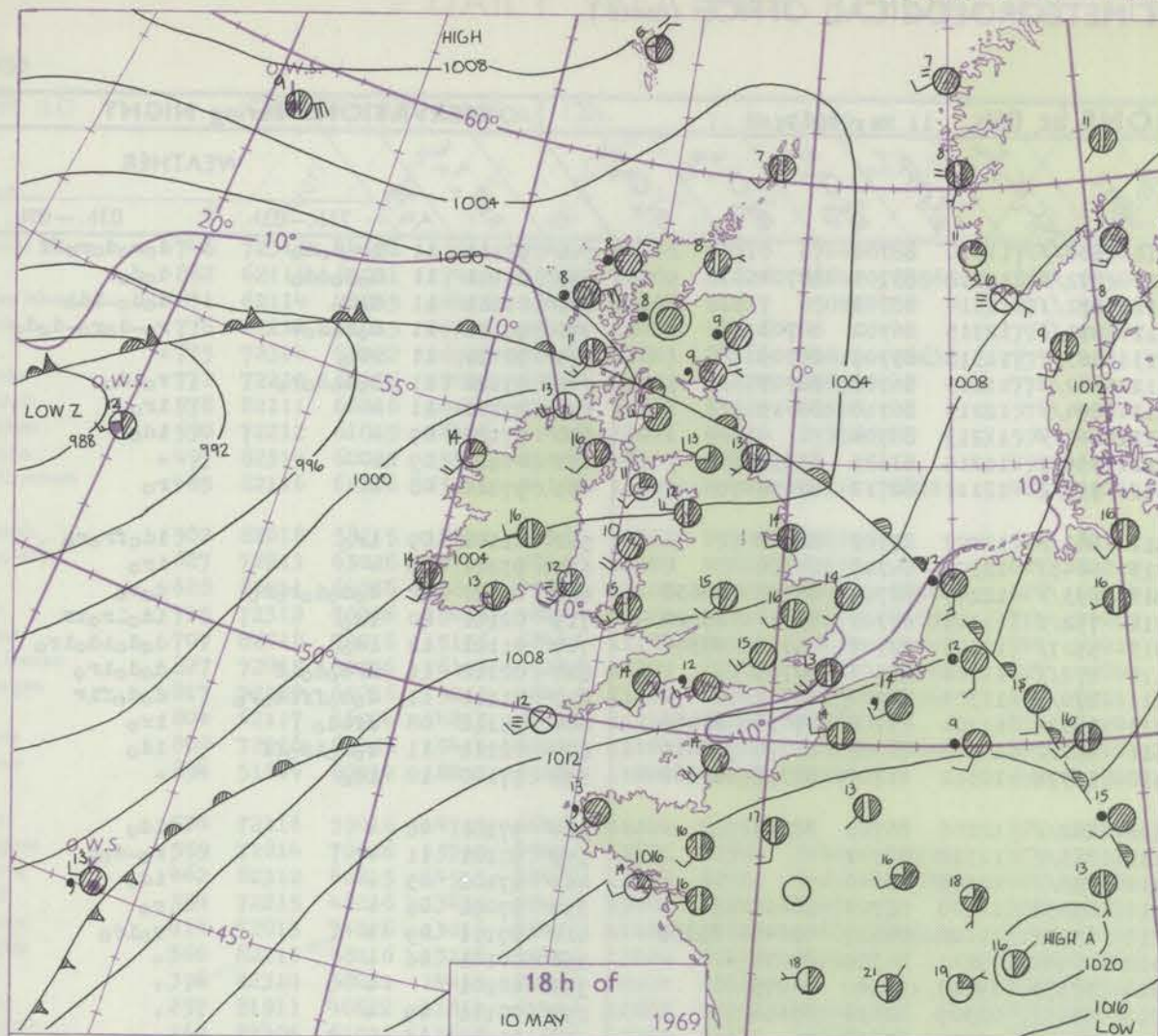
Date of Issue Sunday 11 May 1969

Code FM II.D		OBSERVATIONS at 12h. 10 May 1969										OBSERVATIONS at 18h. 10 May 1969										OBSERVATIONS during DAY				
Station	iii	Nddff	VVwww	PPPTT	N _h Ch _h Ch _h	T _d app	8N ₅ Ch ₅ h ₅	8N ₅ Ch ₅ h ₅	8N ₅ Ch ₅ h ₅	iii	Nddff	VVwww	PPPTT	N _h Ch _h Ch _h	T _d app	8N ₅ Ch ₅ h ₅	8N ₅ Ch ₅ h ₅	8N ₅ Ch ₅ h ₅	iii	RRT x T _E	SSS	WEATHER				
																						09h.—15h.	15h.—21h.			
Boscombe Down	746	82213	59216	07513	872//	12306	85704	88708		746	82313	56166	10413	870//	12220	81701	83703	88706	746	01151	001	rrrro		1ro		
Hurn	862	82215	50506	08413	871//	12309	81702	86703	88705	862	82410	30505	11212	871//	12220	85702	88705		862	95131	000	dorrdodo		dodo		
Thorney Island	871	82319	48216	09013	853//	12304	84706	88625		871	82417	40502	11912	852//	12220	87704	88615		871	01131	000	rorodorododo		ido		
Gatwick	776	82113	50516	08812	872//	12504	83704	87705	88708	776	82314	45506	11013	872//	12215	83704	88705		776	01141	000	rrro-doro-do		dodo-ro-do		
Kew	775	82010	37516	07313	873//	11708	86707	88712		775	82213	64026	10114	863//	12218	85708	88716		775	01151	000	rorodo		+		
Heathrow	772	82013	57516	07213	872//	12506	81705	86706	88711	772	82316	65026	09515	854//	12219	83711	88614		772	01151	000	rorodorodo-ro		+		
Mildenhall	578	81712	48636	07311	7732//	10712	87708	88535		578	72212	58016	07916	755//	13212	85620	85650		578	04161	001	rororrdodo		do		
Wattisham	590	81615	37636	08010	872//	10913	86704	88706		590	72215	50056	08415	753//	13310	86709	87611		590	03151	000	rorrdodo-ro		ro		
Gorleston	497	81919	60636	08210	6552//	10000	86620	88460		497	82112	58026	07314	855//	13303	88620		497	03142	003	rrro		+			
West Raynham	485	81715	48636	07011	873//	10808	85707	88709		485	72114	59216	06515	754//	13206	83712	87620		485	04151	000	rorroRro		ro		
Aberporth	502	82317	37506	03713	872//	12218	86704	88706		502	72216	64035	07715	61432	12223	86816	83075		502	01151	037	dodororoido		+		
Ross-on-Wye	627	72312	77026	04215	5853//	12102	83820	87358		627	72010	66022	08615	6654//	12224	86720		627	00181	038	+		+			
Filton	628	82510	59616	06014	873//	14211	87707	88710		628	82514	61026	09713	853//	13223	85706	87708	88620	628	02141	000	dorodorro		dorododo		
Rhoose	715	82714	61216	05913	853//	12112	81706	88614		715	72715	50016	09312	752//	12221	85703	87645		715	01141	000	rororoRiroido		ido		
Chivenor	707	82420	58506	06814	872//	13216	86704	88706		707	82412	62025	10213	872//	11222	84703	88708		707	01141	000	rrroroidodo		+		
Mount Batten	827	82418	33515	07811	870//	11214	85701	88703		827	82416	28215	10911	870//	11219	88701		827	01121	000	dodolif		dodoliforoFF			
St. Mawgan	817	82216	50506	07413	871//	13214	83702	88704		817	82410	37105	10813	860//	13217	88701		817	94131	000	dorodododo		ffdd			
Scilly	804	82421	16205	07312	870//	12213	88701		804	92311	02455	10612	9//	12218	89/00		804	01132	000	ffido		idoff				
Culdrose	809	92218	01506	08111	9//	11213	89/00		809	92214	00456	10911	9//	11215	89/00		809	01122	000	dodoFFido		FFdorooidodo				
Guernsey	894	82419	50205	11812	870//	12211	83701	85702	86703	894	82316	30205	14512	870//	12318	83701	85702	87703	894	92131	000	idodo		dodoff		
Elmdon	534	82111	60605	04413	853//	12705	84707	86709	88614	534	52210	65016	07915	18431	13226	81812	83362		534	01151	009	rrDdoro		iroir		
Cardington	559	81611	40616	06012	863//	11613	87707	88710		559	82014	56516	08215	853//	14217	83706	86708	88615	559	02161	006	rrrro		dorododo		
Wittering	462	81814	29536	05511	853//	11713	86708	88615		462	82409	82808	07115	883//	13320	84707	86820	88640	462	04161	002	rrrorodd		pro		
Watnall	354	81609	23516	04411	853//	11712	86706	88630		354	72313	59058	05915	58402	13319	85818	84080		354	05171	012	rrrdodo-ro		pro		
Shawbury	414	81813	64606	03013	853//	12609	84706	86710	88618	414	42713	83038	07216	38541	11227	82828		414	94171	021	rodofo		pro			
Finningley	360	81811	57616	04311	873//	11813	84706	88708		360	22512	66016	04918	28501	12313	82825		360	03181	025	rororr		+			
Kilnsea	396	82018	57616	06310	855//	09807	88625		396	72312	58016	05114	5557//	12307	85625	87360		396	02142	003	rorrr		+			
Leeming	257	81612	40616	03911	5742//	09809	85710	88530		257	52811	64016	04015	58500	11313	83820	83650		257	01151	010	irorrdorodoro		dorodoro		
Tynemouth	262	81714	58216	04209	2747//	08804	82710	88358		262	72306	32056	03113	756//	11500	87630		262	01141	039	irorofo		rofo			
Carlisle	222	81209	59616	02410	4542//	07808	82716	83650	88556	222	62810	62216	03013	5843//	11321	82715	84633		222	01141	032	rorodo		rofo-ro		
Valley	302	81921	22506	01111	860//	11301	88700		302	82119	22035	05510	860//	10222	88701		302	02121	000	rorododoidoif		1fff				
Ringway	334	81610	57606	03311	853//	09711	83708	86712	88650	334	32414	80018	05616	22542	10224	82825		334	02171	024	rrro		pro			
Squires Gate	318	81515	45616	01312	7522//	11719	81705	85707	85625	318	72615	62016	04912	784//	11225	81710	84820		318	02131	009	rroroRdorodr		+		
Ronaldsway	204	81205	35636	00309	870//	08508	82701	88702		204	22112	65026	03511	18332	10322	81707		204	01081	044	drrof		+			
Mull of Galloway	131	91220	01456	98707	9//	07821	89//		131	42120	80258	02911	43500	08224	84925		131	05111								
Eskdalemuir	162	81608	23635	02708	3732//	07708	83706	84510	88457	162	62210	56016	03010	663//	09311	86706		162	05111	004	Rrorodo		dodof			
Prestwick	135	81407	59636	00810	3542//	08808	81714	88558		135	62605	60026	02511	634//	10322	82716	85645	81918	135	04131	040	rrrr		dodo		
Abbotsinch	140	81509	62616	01011	4842//	07508	81710	83640	88557	140	70000	50046	01811	783//	09312	81707	84711	85625	140	03131	023	irorrorrdoro		dororo		
Leuchars	171	71511	74031	01513	38516	07708	82823	84465	86275	171	80806	40506	01709	852//	08302	86703	88616		171	04141	070	rorr				

CHART OF WEATHER IN PART OF NORTHERN HEMISPHERE



CHARTS OF WEATHER IN WESTERN EUROPE



Polar Stereographic projection
one standard parallel at 60°N. Scale: 1:5m

GENERAL SYNOPTIC DEVELOPMENT

Issued at midday Sunday 11 May 1969

The depression near O.W.S. 'J' is moving northeast slowly but is likely to become slow-moving. A warm frontal trough has moved north across most of the country. The cold front is weak and the whole of the British Isles is affected by a moist warm

southwesterly stream. Pressure is building over central Europe and this will have the effect of bringing drier air into southeast England.

DAILY WEATHER REPORT OF THE BRITISH METEOROLOGICAL OFFICE (contd.)

OBSERVATIONS at 00h. 11 May 1969										OBSERVATIONS at 06h. 11 May 1969										OBSERVATIONS during NIGHT									
Station	ill	Nddff	VVwww	PPPTT	N _h Ch _h Ch _h				T _d app	8N _h Ch _h h _h	8N _h Ch _h h _h	8N _h Ch _h h _h	ill	Nddff	VVwww	PPPTT	N _h Ch _h Ch _h				T _d app	8N _h Ch _h h _h	8N _h Ch _h h _h	8N _h Ch _h h _h	ill	RRT _n E	T _g T _g	WEATHER	
					21h.—03h.	03h.—09h.																							
Boscombe Down	746	82211	48516	13811	871//	11117	84702	88705					746	82113	07585	15311	860//	11310	88701					746	92111	11	1r0d0d0	d0r0d0r0ff	
Hurn	862	82209	25535	14412	871//	11215	83702	88703					862	82014	25205	15711	872//	11212	83703	88704				862	01111	11	d0d0dd0	d0d0	
Thorney Island	871	82314	40512	15312	872//	11217	86703	88707					871	82111	28515	16911	872//	11314	88703				871	01111	11	d0d0	d0d0-1d0		
Gatwick	776	82308	40516	14812	872//	12216	82703	88705					776	82209	30516	16312	871//	12315	86702	88703				776	95121	11	d0r0d0d	r0-d0r0-d0d0	
Kew	775												775	82110	62026	15913	863//	11315	87707	88709				775	92121	11	rr0	+	
Heathrow	772	82112	56205	13513	853//	11115	82706	83708	88640				772	82009	60026	15212	862//	11213	86705	88707				772	97121	11	d0d0d0r0	r0-d0	
Mildenhall	578	72308	66035	12313	7095/	12120	87362						578	82105	58022	14713	854//	12213	86710	88615				578	97121	11	+	1r0	
Wattisham	590	52210	40012	12612	55300	11218	83708	84630					590	82209	56022	14712	862//	11213	88704				590	97121	09	+	1d0		
Gorleston	497	62408	60022	11214	65500	12220	86620						497	62308	60022	14012	35552	11215	83625	85359				497	00122	09	+	+	
West Raynham	485	22212	62031	11712	00902	11227	82075						485	72108	50036	13812	754//	12111	82712	87614				485	97111	08	+	r0	
Aberporth	502	72016	59012	10311	2623/	10006	82704	87360					502	81817	32506	10511	861//	11707	85702	88708				502	01101	09	1r0	1d0fr0r0	
Ross-on-Wye	627												627	72108	57022	12713	4643/	12305	84710	87360				627	93111	09	+	1r0	
Filton	628	82304	20585	13112	872//	12114	84703	88708					628	81810	59106	13812	853//	12207	82706	85708	88630			628	01121	12	d0d0d0r0r0	d0r0	
Rhoose	715	82705	40205	12712	861//	11210	85702	88711					715	71809	58205	13212	752//	11105	81704	85710	87620			715	02111	10	1d0	1d0r0r0	
Chivenor	707	81908	48025	12813	871//	12212	83702	85705	88707				707	71611	58605	13013	5523/	12301	82705	85622	87360			707	01121	12	1d0	d0d0ld0r0	
Mount Batten	827	82212	11515	13211	870//	11109	88700						827	81917	48105	14111	872//	11206	83703	88705				827	02112	11	FFd0ld0f	d0d0r0	
St. Mawgan	817	92110	02456	12912	9...0	12006	89/00						817	81811	32626	13211	870//	11303	83701	88702				817	01111	11	d0d0ffld0r0	d0d0fir	
Scilly	804	92311	02454	12311	9//	11400	89/00						804	72116	48606	12411	5532/	11204	83708	85630	87460			804	95111	08	ffld0	1r0	
Culdrose	809	92112	02455	13311	9//	11109	89/00						809	81914	30505	13611	852//	11303	82703	85706	88616			809	02111	11	d0d0ld0ff	1d0	
Guernsey	894	82111	60025	16611	863//	11112	88708						894	71812	70022	17410	16378	10312	81706	83358	85362			894	97100	10	1d0	+	
Elmdon	534	52212	60011	11511	16330	11017	81706	84362					534	82007	45102	13112	862//	12206	86703	88704				534	97101	08	+	1d0	
Cardington	559	82010	58105	12413	854//	12118	88616						559	81806	61022	14113	863//	12310	88707				559	97121	11	+	r0-d0d		
Wittering	462	02708	61018	11312	00900	10119							462	72207	56031	13412	756//	12308	87640				462	97101	05	+	1d0		
Watnall	354	42407	58011	10812	00902	10120	84075						354	72103	11101	12711	65332	11108	82707	86615				354	97091	06	+	r0	
Shawbury	414	62317	83011	10912	3561/	09217	83645	86462					414	71805	74032	12212	6553/	10106	84625	85645	85359			414	97111	09	+	r0r0	
Finningley	360	60000	66021	10312	2573/	10224	82650	86360					360	72207	74022	12412	20981	09111	81359	87075				360	00101	06	+	+	
Kilnsea	396	32512	59021	10211	35500	10222	83625						396	42513	48011	13210	30971	09217	83360	84075				396	00101	+	+	+	
Leeming	257	61403	66031	09012	655//	10224	86626						257	72310	78032	11012	5563/	08309	81630	85656				257	00111	09	+	+	
Tynemouth	262	02307	61021	07610	00900	09223							262	72306	58021	10211	7097/	09312	87358				262	00091	06	+	+	+	
Carlisle	222	20000	66021	07508	00901	07229	82075						222	50000	66011	09608	38641	08209	81830	83635				222	00061	04	+	+	+
Valley	302	81920	14104	09710	860//	10226	88701						302	81710	48102	10111	862//	10000	88703				302	03091	09	1f	1rld0		
Ringway	334	42109	70011	10212	15632	08219	81645	84075					334	61807	75011	12211	50972	08309	84358	83362				334	97101	08	+	r0	
Squires Gate	318	42216	80011	08910	15602	09116	81635	84075					318	61709	75011	10811	1567/	10310	81645	86362				318	00101	07	+	+	
Ronaldsway	204	70902	59031	07707	46202	07220	84704	86073					204	92303	02472	09109	9//	08104	89/01				204	97071	05	1f	1fffro		
Mull of Galloway	131	12517	80010	07110	15500	07219	81625						131	81821	74031	09608	864//	08208	88710				131	00081					
Eskdalemuir	162	90000	01455	07308	9//	08117	89/00						162	92108	09434	09808	9//	08307	89/02				16						

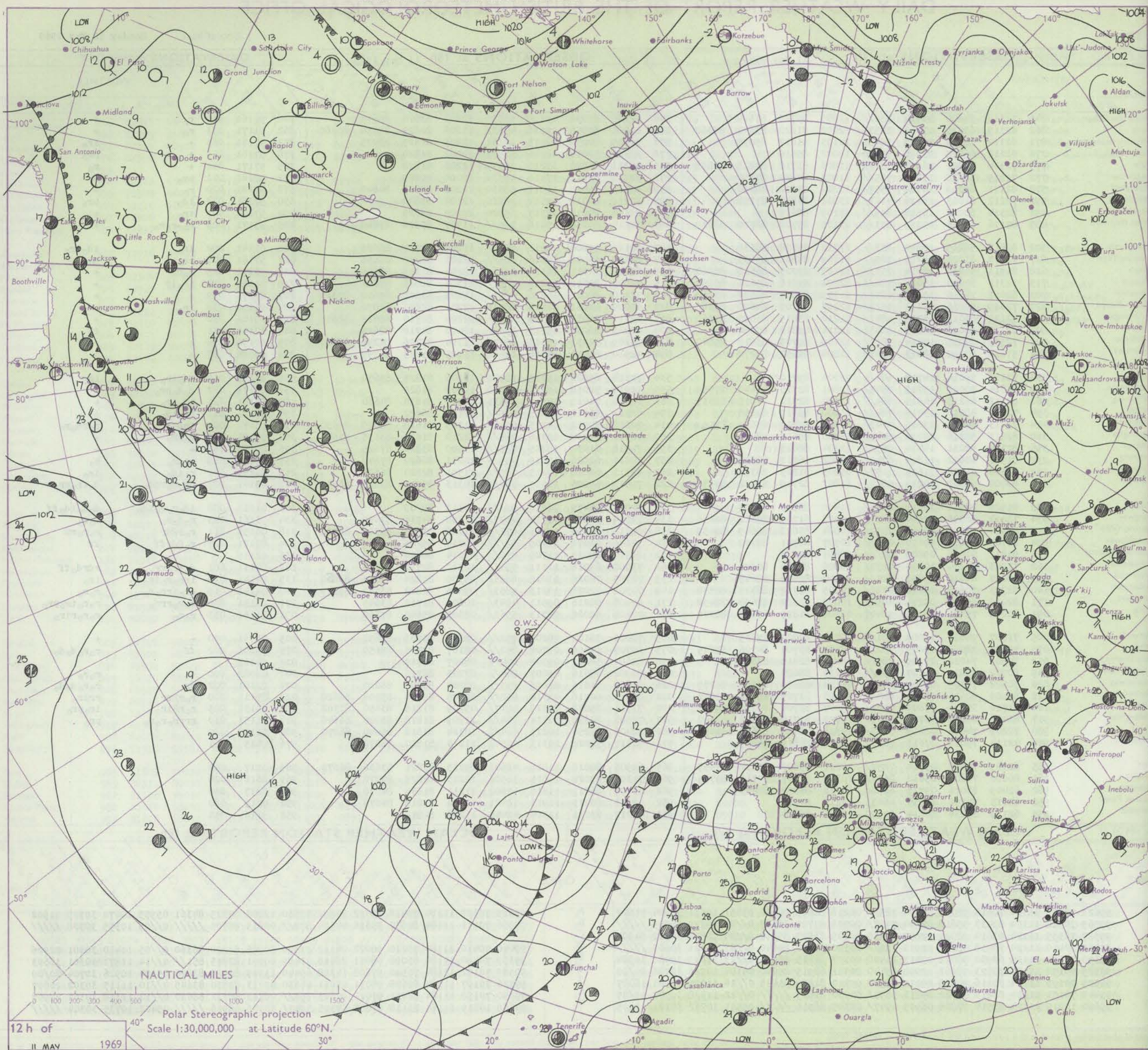
Date of Issue Monday 12 May 1969

Date of Issue Monday 12 May 1969

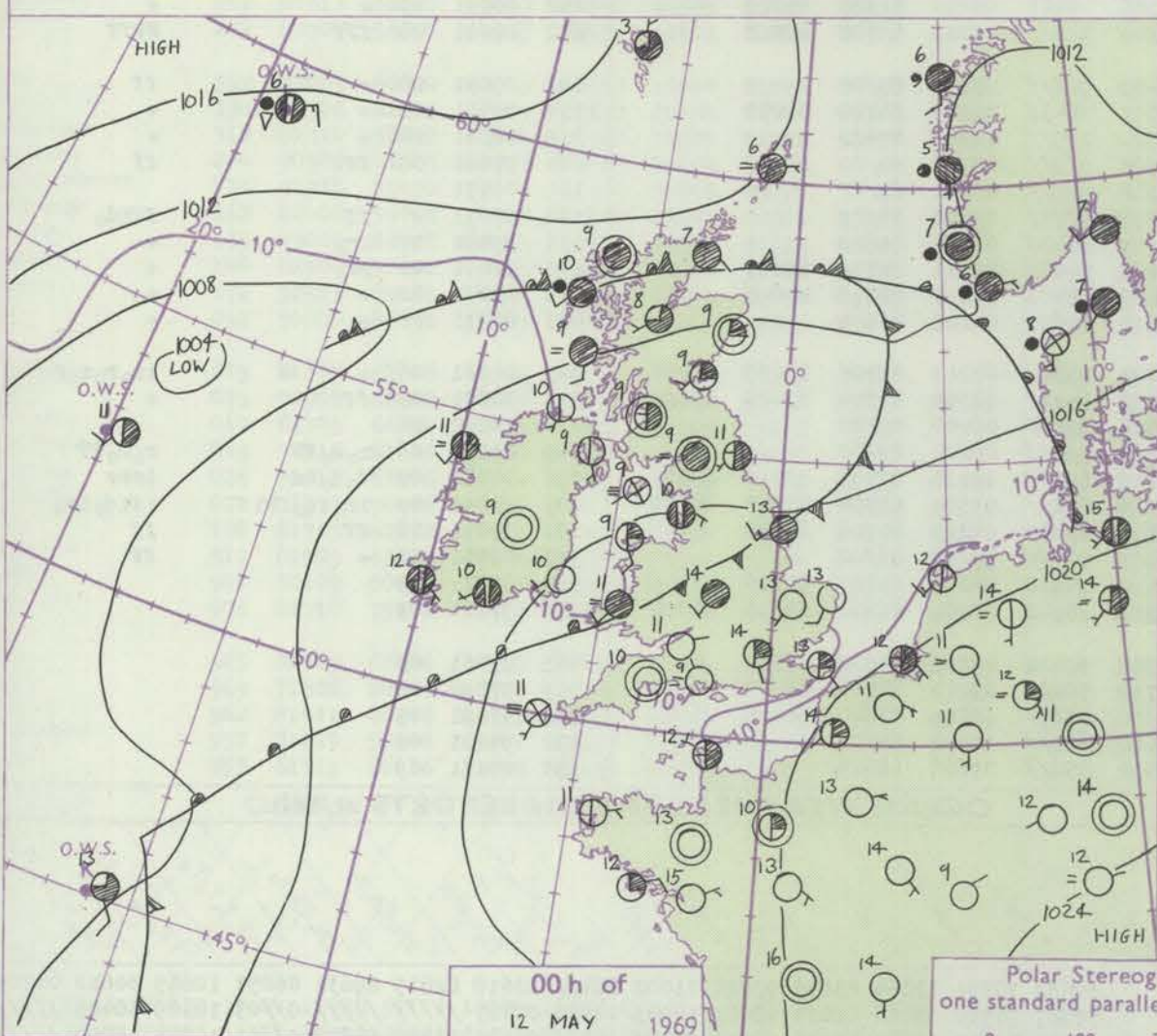
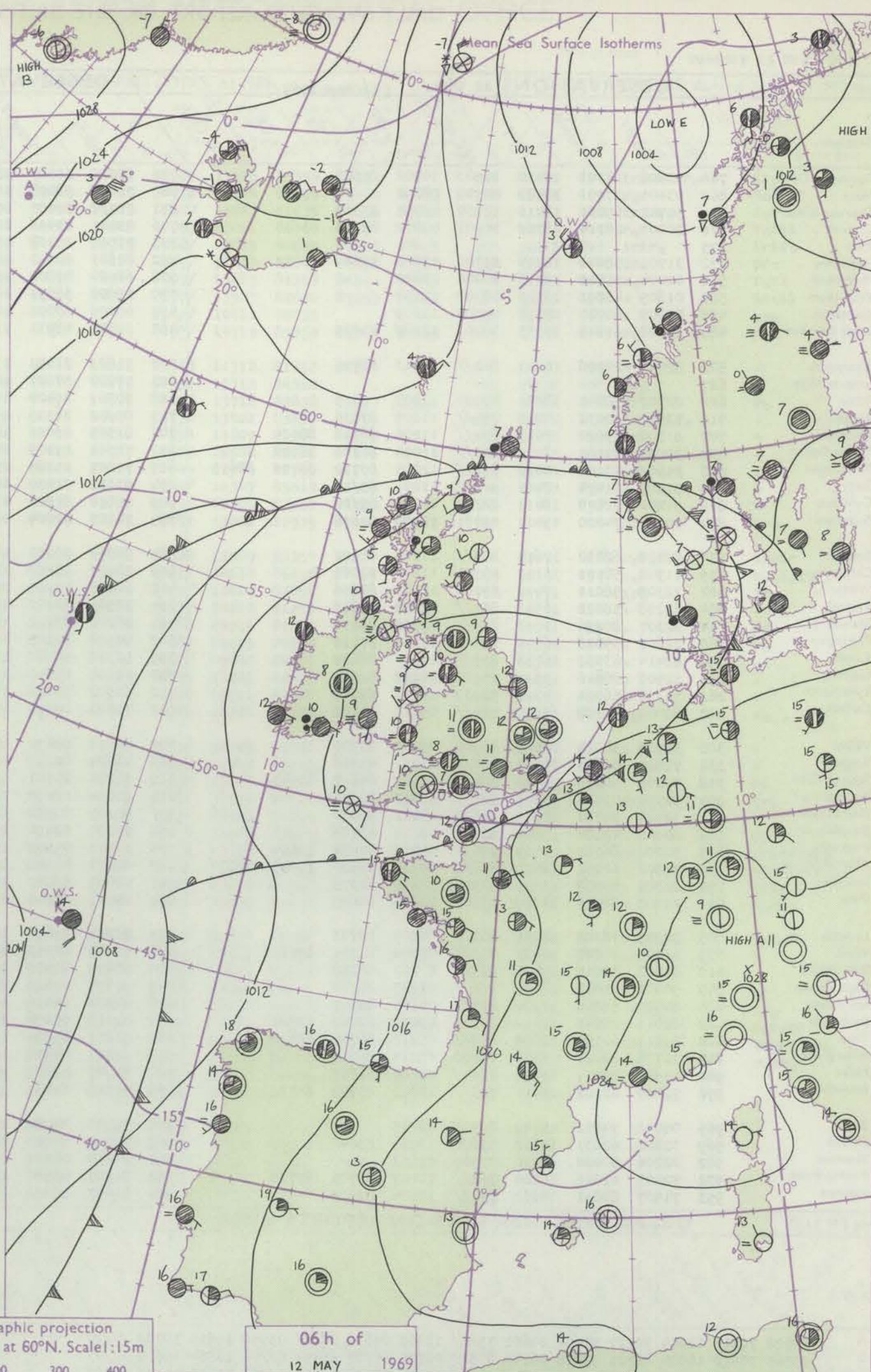
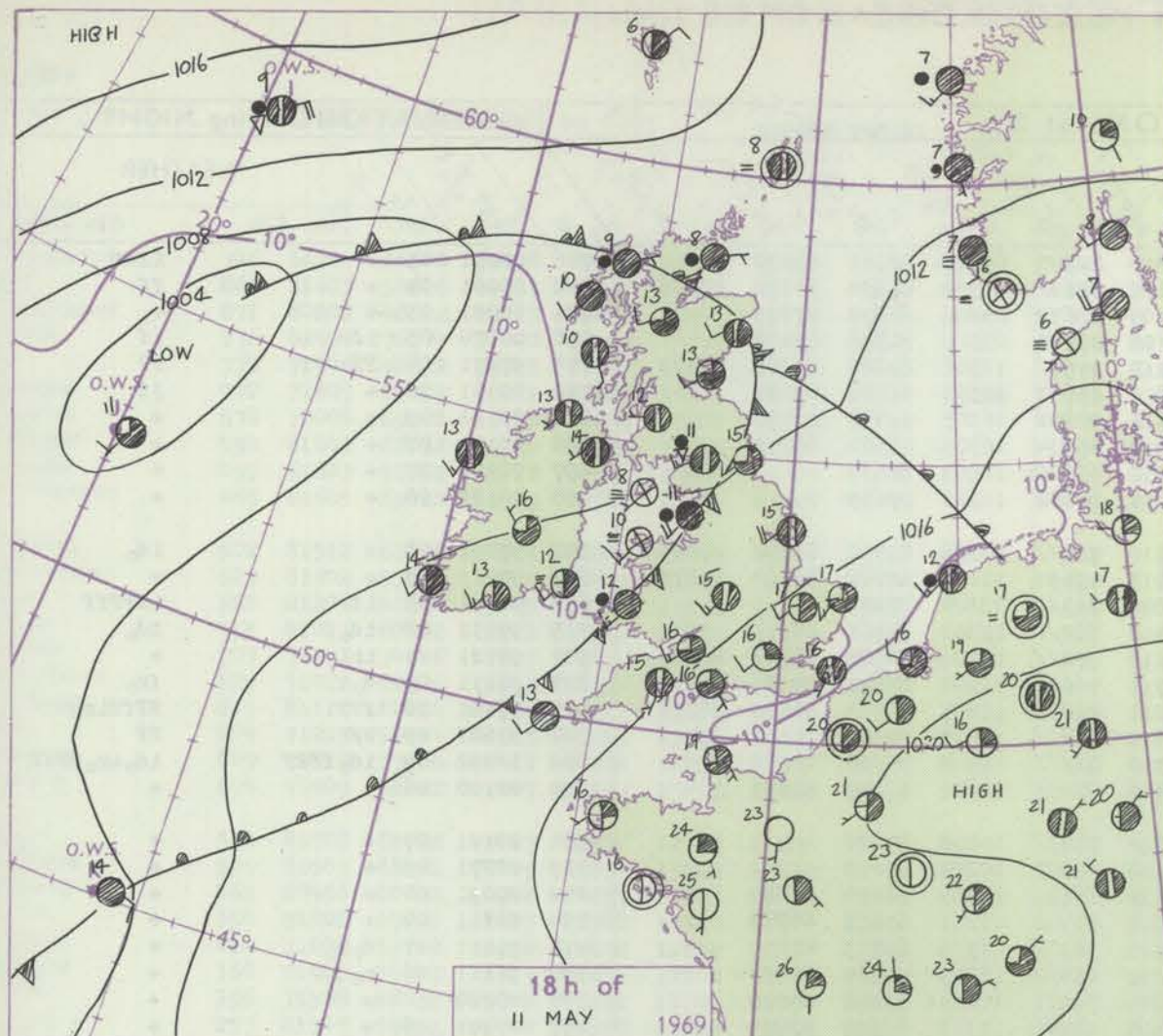
[illegible]

All times of observation printed in this publication are GREENWICH MEAN TIME.

CHART OF WEATHER IN PART OF NORTHERN HEMISPHERE



CHARTS OF WEATHER IN WESTERN EUROPE



Polar Stereographic projection
one standard parallel at 60°N. Scale: 1:5m

0 100 200 300 400

GENERAL SYNOPTIC DEVELOPMENT

The complex low pressure system stretching from the Norwegian Sea to Scotland towards the Azores has persisted. A small wave on the cold front moved up the Irish Sea yesterday and into the North Sea, bringing heavy rain to many western

and northern areas of the country. Little change is expected in the pressure pattern, but the southerly flow is warm and unstable and thundery outbreaks seem likely in many areas.

Issued at midday Monday 12

May 1969

DAILY WEATHER REPORT OF THE BRITISH METEOROLOGICAL OFFICE (contd.)

OBSERVATIONS at 00h. 12 May 1969										OBSERVATIONS at 06h. 12 May 1969										OBSERVATIONS during NIGHT				
Station	iii	Nddff	VVwww	PPPTT	N _h Ch _h C _h	T _d T _d app	8N _s Ch _s h _s	8N _s Ch _s h _s	8N _s Ch _s h _s	iii	Nddff	VVwww	PPPTT	N _h Ch _h C _h	T _d T _d app	8N _s Ch _s h _s	8N _s Ch _s h _s	8N _s Ch _s h _s	iii	RRT _n E	T _g T _g	WEATHER		
																						21h.—03h.	03h.—09h.	
Boscombe Down	746	11406	28101	18410	15500	10002	81625			746	80000	19404	19010	20947	09305	82361	88270		746	00091	05	+	1f-f	
Hurn	862	03401	57101	18409	00900	08002				862	70000	08424	19107	15637	07310	81630	83362	87368	862	00061	04	+	ff	
Thorney Island	871	50702	69031	18711	50930	10001	85360			871	70102	56101	19109	28672	09306	81830	87075		871	00081	05	+	+	
Gatwick	776	20000	28114	18709	00901	09802	82075			776	73101	04414	19308	10986	08309	81358	87272		776	00070	05	1f	1f	
Kew	775									775	70000	23104	19110	11577	10308	81820	83366	87469	775	97071	04	FF	FF	
Heathrow	772	31701	58011	18314	35701	12000	83650			772	82601	20111	18811	15637	10307	81645	88275		772	00101	04	+	1f	
Mildenhall	578	02004	59011	18313	00900	11400				578	60000	40031	19112	00902	10205	81070	86075		578	00111	09	+	+	
Wattisham	590	01809	48051	18513	00900	11103				590	60000	58051	18812	10934	10305	81360	86075		590	00111	07	+	+	
Gorleston	497	02009	60021	18313	00900	11209				497	60000	60021	18012	65600	10803	86639			497	00100	07	+	+	
West Raynham	485	12108	61011	17513	00901	11209	81075			485	52305	48011	18311	00902	11303	85075			485	00101	06	+	+	
Aberporth	502	82011	28106	16811	86277	11113	88703			502	71809	32101	17710	75177	10305	81702	86708	87635	502	97091	08	+	1d _o	
Ross-on-Wye	627									627	70000	57022	18013	17491	12102	81710	85360	87075	627	00111	08	+	+	
Filton	628	00702	58041	18011	00900	11003				628	70901	05424	19008	76177	08304	87702			628	00081	05	1f	1fFFff	
Rhoose	715	73502	62031	17912	75477	11105	87616			715	80902	26115	18412	86077	11303	83701	88711		715	97111	08	1d _o	1d _o	
Chivenor	707	81306	59022	18013	85477	11206	86710	88620		707	81505	66026	18313	85277	12201	82704	86708	88625	707	97121	11	1r _o	+	
Mount Batten	827	80000	23101	18212	86077	11004	86701	88702		827	71002	11405	17711	76037	11201	87701	87360		827	97111	09	d _o f	fr _o	
St. Mawgan	817	81609	23102	18012	85077	12003	83700	85701	88615	817	71007	11284	17011	26038	11807	82701	83359	86270	817	97101	10	fff	FFff1r _o	
Scilly	804	91907	01474	17411	97777	11001	89700			804	91312	01454	16610	97777	10507	89700			804	97101	09	FF	FF	
Culdrose	809	91801	02476	18411	97777	11209	89700			809	90810	01505	17910	97777	10500	89700			809	92092	09	1d _o ffFF	1d _o 1r _o FFff	
Guernsey	894	20000	74020	19411	15781	10206	81656			894	70707	70024	18711	14636	11701	81845	86275		894	00100	06	+	+	
Elmdon	534	82110	62032	17614	85577	11208	88622			534	70000	30101	18711	75537	11208	87621			534	00101	07	+	+	
Cardington	559	21708	58101	18112	00901	11203	82075			559	70000	48101	18710	00902	10207	87075			559	00071	05	+	+	
Wittering	462	22308	58011	17412	25700	11105	82656			462	62606	40101	18412	15632	11207	81630	86080		462	00091	04	+	+	
Watnall	354	82108	58022	16513	85577	12205	88626			354	72503	32102	18312	11402	11211	81813	86078		354	00111	07	+	+	
Shawbury	414	82307	80026	17013	85477	12108	88618			414	70000	58102	18412	36202	11305	82705	87075		414	91111	07	d _o r _o	+	
Finningley	360	72607	59026	16414	75677	12110	87631			360	60000	56105	18012	15642	11209	81630	86075		360	91111	07	r _o d _o	+	
Kilnsea	396	82414	63032	16713	85577	11109	88620			396	52710	48022	17812	30971	11204	83360	85075		396	00100	+	+	+	
Leeming	257	12508	80016	15611	15631	10112	81635			257	41102	69050	17513	18541	10312	81820	83075		257	00101	06	+	+	
Tynemouth	262	52306	66021	14711	50930	09211	85360			262	52502	58022	17309	10941	08214	81360	85075		262	00091	05	+	+	
Carlisle	222	80000	12108	15209	86277	09218	88703			222	70000	08424	17309	75377	09213	83708	87618		222	00091	08	fff	FFff	
Valley	302	31708	58014	16009	36300	09209	83706			302	92014	02471	17409	97777	09208	89700			302	00091	08	+	ff	
Ringway	334	72504	60026	16512	75477	11211	87616			334	41604	60011	18311	16432	09209	81710	84075		334	00101	08	+	+	
Squires Gate	318	71203	58016	16010	75477	10112	84617	87643		318	71204	24101	17510	75577	10209	87622			318	00081	04	+	+	
Ronaldsway	204	92302	03434	15309	97777	08313	89701			204	92004	02454	16708	97777	08306	89700			204	97081	08	ff	ff	
Mull of Galloway	131	12114	74284	15009	15600	08222	81630			131	92107	01454	16608	97777	08211	89700			131	00071				
Eskdalemuir	162	80000	48104	15608	86277	08219	88705			162	90000	02454	17208	97777	08211	89702			162	97071	07	ff	ff1d _o	
Prestwick	135	50000	66012	14309	45631	09215	82634	83644		135	31803	75026	16109	34430	08214	81818			135	97081	05	1r _o	+	
Abbotsinch	140	72802	62042	13610	65672	09216	83630	85648	87070	140	62402	45048	15410	58437	09211	84712	83630		140	92091	06	pr _o	+	
Leuchars	171	22305	80018	13109	00902	08217	82075			171	42607	66011	15409	48402	08211	82818	84640		171	00071	02	+	+	
Dyce	091	20000	80016	12109	25600	08211	82645			091	12411	80011	14010	15601										

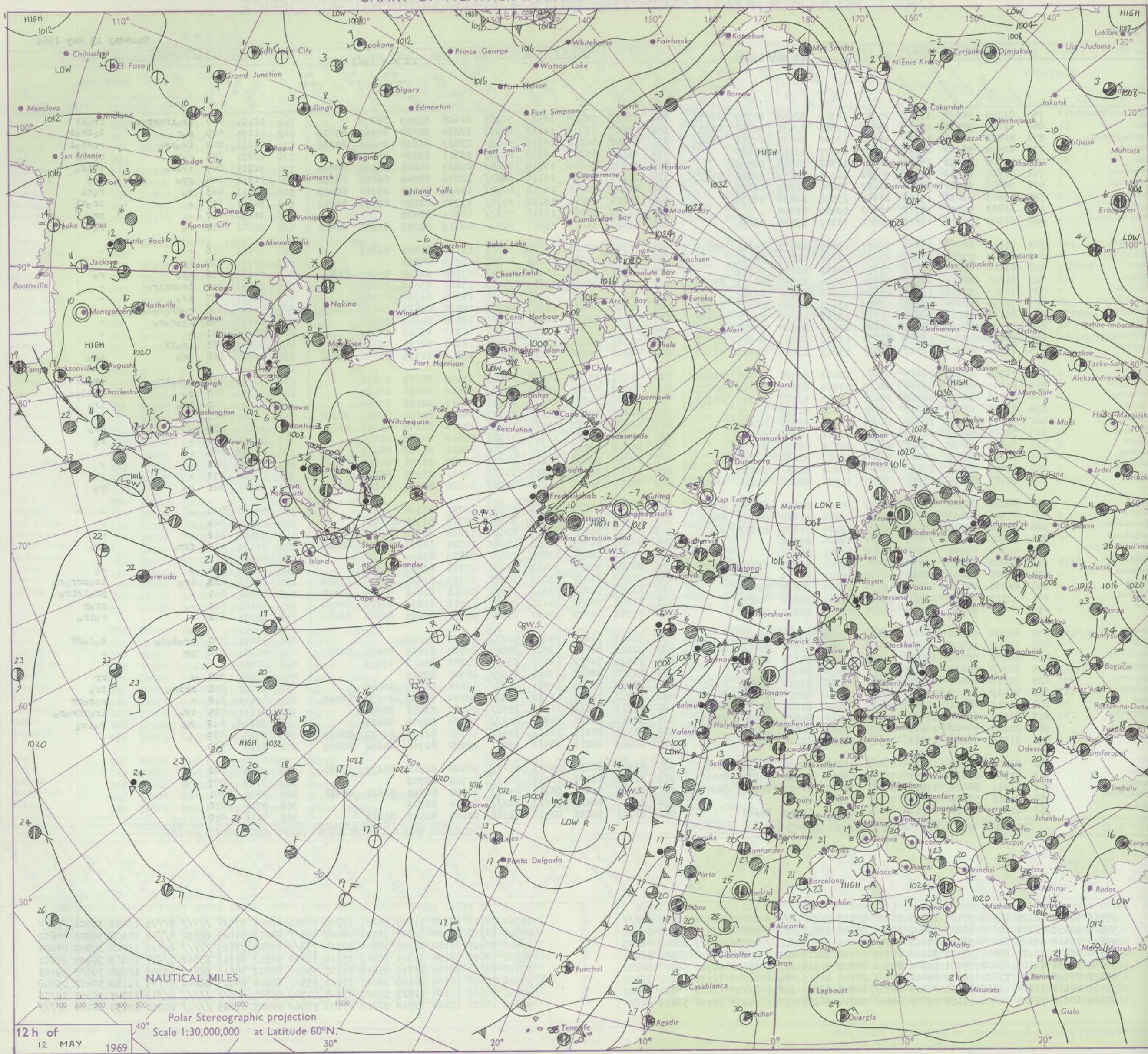
DAILY WEATHER REPORT OF THE BRITISH METEOROLOGICAL OFFICE

No. 39254

Date of Issue Tuesday 13 May 1969

Code FM I.L.D.		OBSERVATIONS at 12h. 12 May 1969										OBSERVATIONS at 18h. 12 May 1969										OBSERVATIONS during DAY				
Station																										
		iii	Nddff	VVwwW	PPPTT	N _h Ch _h Ch _h	T _d app	8N ₅ Ch ₅ h ₅	8N ₅ Ch ₅ h ₅	8N ₅ Ch ₅ h ₅	iii	Nddff	VVwwW	PPPTT	N _h Ch _h Ch _h	T _d app	8N ₅ Ch ₅ h ₅	8N ₅ Ch ₅ h ₅	8N ₅ Ch ₅ h ₅	iii	RRT x E	SSS	WEATHER			

CHART OF WEATHER IN PART OF NORTHERN HEMISPHERE



Issued at midday	Tuesday 13	May 1969
------------------	-------------------	----------

DAILY WEATHER REPORT OF THE BRITISH METEOROLOGICAL OFFICE (contd.)

OBSERVATIONS at 00h. 13 May 1969										OBSERVATIONS at 06h. 13 May 1969										OBSERVATIONS during NIGHT					
Station	iii	Nddff	VVwwwW	PPPTT	N _h Ch _h Ch _h	T _d app	8N _s Ch _s h _s	8N _s Ch _s h _s	8N _s Ch _s h _s	iii	Nddff	VVwwwW	PPPTT	N _h Ch _h Ch _h	T _d app	8N _s Ch _s h _s	8N _s Ch _s h _s	8N _s Ch _s h _s	iii	RRT _n T _n E	T _g T _g	WEATHER			
																						21h.—03h.	03h.—09h.		
Boscombe Down	746	71911	66022	13715	50938	12608	85359	87272		746	82009	50212	12612	2627/	12000	82705	86359	88462	746	01121	11	+	1r _o rr		
Hurn	862	51202	65031	13613	25630	11808	82640	84360		862	80405	62606	11513	1569/	11811	81645	84360	86362	862	93111	09	1	r _o		
Thorney Island	871	71203	61039	14814	7097/	12801	87361			871	70102	56021	12912	20938	11802	82359			871	97111	07	1r _o	jp		
Gatwick	776	71507	60016	14217	40938	14710	84360	87270		776	72205	59026	13414	7097/	13309	83359	87468		776	97121	08	1	r _o		
Kew	775									775	82309	58054	12815	8097/	13310	83358	83362	88465	775	97111	07	1r _o f	ff		
Heathrow	772	81301	70218	13617	8097/	14711	86360	88465		772	72109	60031	12715	60988	13306	85358	87272		772	97131	08	r _o	r _o		
Mildenhall	578	81004	58039	14315	857/	12715	88650			578	81602	59032	11715	1177/	13507	81656	86362	88466	578	91141	13	r _o tl	1r _o		
Wattisham	590	81413	61029	14414	4577/	10721	84656	88359		590	72108	40052	11616	25732	14508	82656	85360	85075	590	97131	11	tl	1r _o		
Gorleston	497	70312	58138	15011	3963/	09722	83940	87360		497	51603	48052	12016	50930	10704	85360			497	92100	08	pr _o l	+		
West Raynham	485	71408	48139	13813	5953/	12812	85925	86360		485	71710	56032	10714	35782	12614	83650	83360	87075	485	02131	11	tl _o l _o r _o	r _o		
Aberporth	502	81917	58056	10712	3547/	11802	82710	83650	88359	502	81913	28506	11110	871/	10310	84702	88705		502	92101	09	1r _o	1d _o r _o 1d _o 1r _o		
Ross-on-Wye	627									627	82802	60252	11013	8097/	11400	88358			627	96131	11	+	pr _o 1r _o pr		
Filton	628	61614	66212	12416	6097/	14817	86364			628	72402	61031	11813	70988	12801	83358	87361	87270	628	01121	09	1r _o	1r _o r _o r		
Rhoose	715	41707	70016	12714	20932	12507	82362	83075		715	70102	26214	12011	2577/	11704	82650	87359		715	03102	07	1r _o	1fir _o rrR		
Chivenor	707	30603	74011	12714	30930	11810	83359			707	70704	56636	11412	6563/	11815	86645	87359		707	04112	07	+	r _o rrr _o R		
Mount Batten	827	81103	50106	13112	871/	12810	88702			827	80805	25614	11111	3717/	11816	83702	88362		827	04111	11	r _o	fft _o R1r _o		
St. Mawgan	817	52002	69031	13612	00906	10501	85270			817	81809	40616	11711	6702/	11513	86701	88556		817	08101	07	ff	r _o r _o rr		
Silly	804	92406	02454	13312	9/	12604	89700			804	91506	04636	09912	9/	11727	89700			804	09112	10	ffir	1rrr1r _o ff		
Culdrose	809	82105	03464	14211	870/	11500	88701			809	92006	01636	12912	9/	12501	89700			809	08102	11	ffld _o	FFir _o rrr1F		
Guernsey	894	42106	70011	15015	12632	11812	81830	83362		894	30000	63018	12913	20982	12520	81358			894	95111	09	+	pr _o pr		
Elmdon	534	81607	56606	12815	2578/	12813	82650	85358	88466	534	72211	60026	11014	7097/	12102	82362	85365	87468	534	97131	12	1r _o	1r _o 1r		
Cardington	559	60902	59299	13416	15702	12813	81650	86075		559	82109	62602	12015	856/	14305	88645			559	02131	10	tlr _o	r _o r		
Wittering	462	72107	40139	13215	756/	13816	87640			462	81406	37212	10714	8088/	13504	83357	85359	88462	462	97131	10	tl	1r _o		
Watnall	354	80406	40059	12515	856/	13719	88647			354	72306	32056	10014	50978	13703	85360	87272		354	03131	12	tlr _o TLR	pr _o		
Shawbury	414	70000	62018	11615	60938	13822	86362	87072		414	72503	61031	10613	70982	11202	83359	83363	87365	414	93112	06	+	r _o r _o		
Finningley	360	81608	48106	13215	857/	14715	88650			360	71802	32102	09613	7097/	13705	84360	86364		360	97120	10	+	r _o		
Kilnsea	396	81716	58022	14710	8097/	09717	88460			396	61910	61018	10812	25571	11801	82625	86360		396	09101		+	pr-1r _o		
Leeming	257	81707	32606	12115	8097/	13718	88360			257	61510	28049	09014	10933	13606	81363	86070		257	92141	12	tlr _o r _o r _o	+		
Tynemouth	262	81714	58028	12210	8092/	10819	88458			262	71913	16108	08013	7097/	13616	87360			262	97081	08	pr _o	pr _o		
Carlisle	222	81607	56216	10215	856/	12727	81640	88657		222	82409	62036	08014	854/	12504	84712	88635		222	01121	12	r _o r _o r	r _o		
Valley	302	82013	66606	10312	854/	10710	81617	88630		302	81920	05466	09410	860/	10302	88700			302	91101	10	1r _o 1f	1fffr _o		
Ringway	334	81610	65032	11417	50987	10722	82358	84365	88270	334	71912	58026	09714	50932	11400	85362	86070		334	91131	13	r _o	r _o r _o -r _o		
Squires Gate	318	71106	40606	10915	4567/	14618	84643	87459		318	72113	60026	09313	35778	11301	83650	86460		318	95111	10	r _o rr _o	r _o r _o		
Ronaldsway	204	80805	56606	09412	5577/	10720	85650	88459		204	92208	02476	08209	9/	09301	89701			204	95091	09	r _o r _o	r _o -ff-FF		
Mull of Galloway	131	81812	66032	09412	856/	11722	88630			131	91927	01474	08009	9/	08605	897/			131	91071					
Eskdalemuir	162	80000	58612	11311	856/	10821	88640			162	82016	07606	07811	871/	11509	88702			162	07101	10	r _o r _o rrRff	rffr _o F		
Prestwick	135	81509	62606	08813	5552/	12725																			

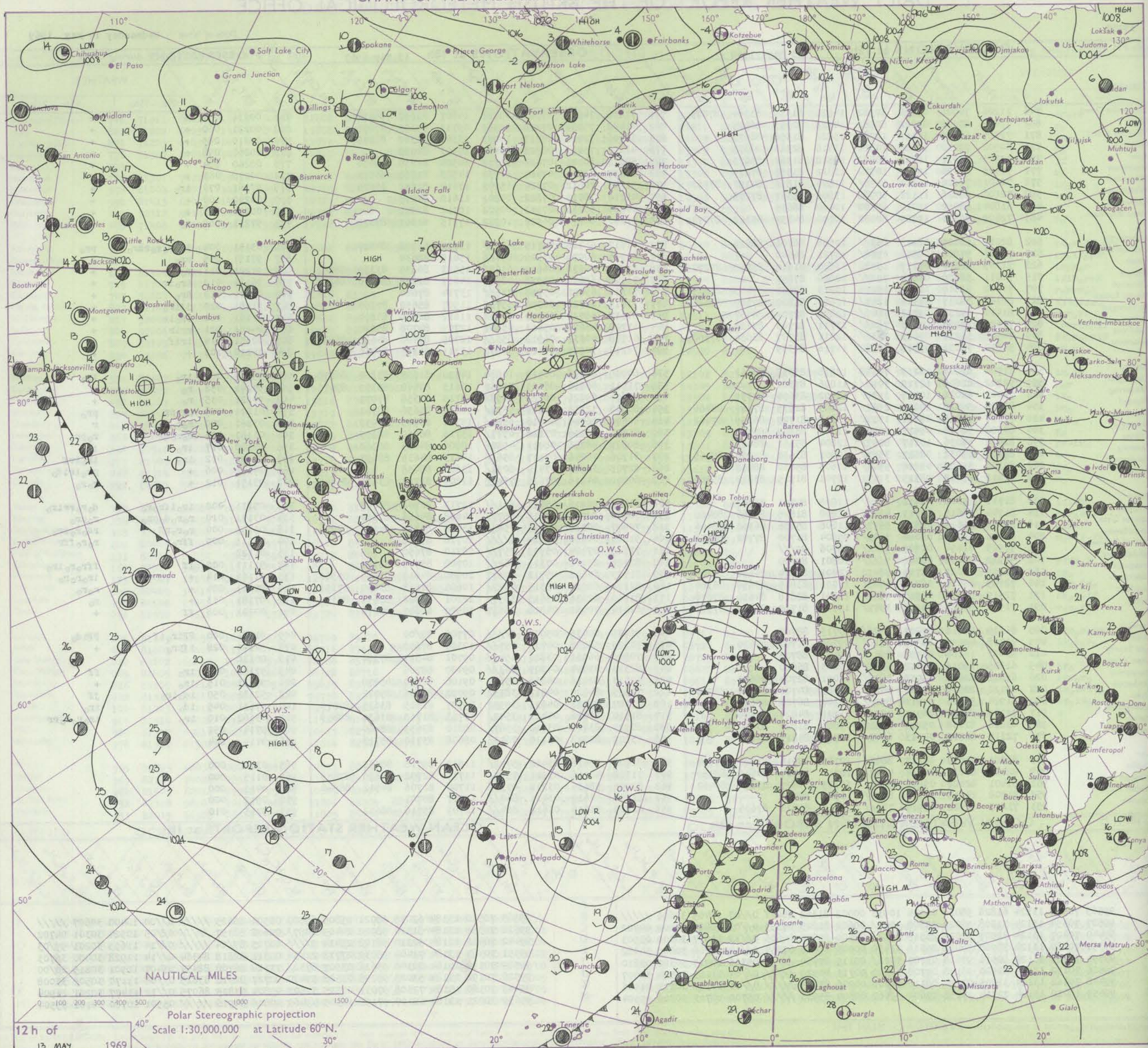
DAILY WEATHER REPORT OF THE BRITISH METEOROLOGICAL OFFICE

No. 39255

Date of Issue Wednesday 14 May 1969

Code FM IL.D		OBSERVATIONS at 12h.										OBSERVATIONS at 18h.										OBSERVATIONS during DAY				
		13 May 1969										13 May 1969														
Station		iii	Nddff	VVwwWW	PPPTT	N _h Ch _h Ch _h	T _d T _d app	8N _s Ch _s h _s	8N _s Ch _s h _s	8N _s Ch _s h _s	iii	Nddff	VVwwWW	PPPTT	N _h Ch _h Ch _h	T _d T _d app	8N _s Ch _s h _s	8N _s Ch _s h _s	8N _s Ch _s h _s	iii	RRT x F	SSS	WEATHER			
																								09h.—15h.	15h.—21h.	
Boscombe Down		746	71206	74026	09520	30982	14822	81359	83364	87073	746	71808	74022	07020	35782	14807	83650	86358		746	00231	057	+	+		
Hurn		862	71002	80026	09022	20982	14728	82359	86075		862	71408	75032	07216	50982	09713	85359	87075		862	00221	060	+	+		
Thorney Island		871	71905	64052	10318	10982	15822	81358	86075		871	31406	72011	08717	10982	13302	81360	83075		871	00210	089	+	+		
Gatwick		776	60902	70012	10525	20986	13816	82365	86075		776	42212	75011	08223	00902	17503	84080			776	00260	098	+	+		
Kew		775	42305	74011	10322	20982	14818	81362	83075		775	52312	80021	07424	11732	14504	81850	84076		775	00260	084	+	+		
Heathrow		772	71605	67026	10723	30982	13812	83358	87075		772	62214	75011	07424	11732	14503	81850	86075		772	00270	085	+	+		
Mildenhall		578	72601	74026	11121	1178/	11806	81850	84357	87360	578	51506	70012	07224	15702	13610	81650	85075		578	97261	070	ir _o	+		
Wattisham		590	72106	66026	11122	50988	13806	85362	87275		590	41210	78011	07822	00901	11610	84075			590	00250	100	+	+		
Gorleston		497	61804	56052	11012	65600	10400	86635			497	30000	56051	07912	00902	10712	83075			497	00200	086	+	+		
West Raynham		485	72409	66216	10719	60982	10000	84357	85362	87072	485	71206	64012	06922	10932	17715	81362	87075		485	97231	069	r _o	+		
Aberporth		502	82011	56605	08913	853//	12506	86706	88625		502	61712	66216	04715	6837/	13722	81708	84820		502	03151	004	ir _o r _o r _o r _o r _o	pr _o		
Ross-on-Wye		627	70903	57808	08516	6568/	13721	86640			627	80905	60028	05919	856//	15619	88630			627	97191	015	pr _o	+		
Filton		628	71105	68606	09217	15788	13820	81650	85359	87270	628	81709	70036	06619	6169/	15513	86835	83359	88462	628	91201	011	r _o	+		
Rhoose		715	71011	58606	08614	758//	12826	87657			715	71108	68026	05918	4858/	14617	81828	84640	86359	715	96181	019	ir _o ir	+		
Chivenor		707	70000	62646	10115	25778	13513	82656	87459	85275	707	71311	69026	05918	756//	13714	87640			707	02201	010	Rr _o	+		
Mount Batten		827	82106	56219	08412	1257/	11623	81820	87360	88465	827	71615	66022	06216	5573/	11507	85650	87360		827	91181	020	jfir _o	+		
St. Mawgan		817	81410	64216	09013	2607/	12809	82701	88457		817	51617	58022	05715	51402	11612	82710	83814		817	01161	031	ir _o ir	+		
Silly		804	71307	32286	07913	752//	13711	82703	87635		804	61709	48026	05613	65301	12709	84708	85630		804	04161	021	rrir	+		
Culdrose		809	70908	56216	09613	3536/	12011	83707	83656	87360	809	61708	40032	06913	653//	12709	84706	84635	86645	809	02151	014	irif	+		
Guernsey		894	50610	78031	09918	40982	11716	84359			894	72217	70022	09417	60872	13311	81357	86460		894	00210	103	+	+		
Elmdon		534	71706	61606	10215	70988	12816	85358	86362		534	60000	62016	06519	14686	14720	81630	83360	86270	534	95201	002	ir _o	ir _o		
Cardington		559	72202	62606	10719	7098/	11806	87360			559	71911	66016	06423	35682	16613	83640	85359	87075	559	97241	052	r _o	+		
Wittering		462	72402	66026	10718	3577/	13002	83650	87359		462	70606	69026	06721	30982	15715	83358	87075		462	97221	035	r _o	+		
Watnall		354	82505	56028	10015	2567/	12803	82635	87360	88466	354	80000	32258	06718	5578/	14814	85656	88362		354	01201	004	pr _o pr	pr _o		
Shawbury		414	71307	66216	08714	1737/	13818	81709	86359	87462	414	80000	56046	06816	6562/	15714	86645	88459		414	03161	000	r _o r _o r	r		
Finningley		360	82308	58016	09917	8097/	11203	86360	88462		360	81703	56036	07118	6577/	15716	86650	88359		360	01181	006	r _o r _o Rr	r _o pr _o		
Kilnsea		396	82410	57036	10117	8097/	12804	85360	88462		396	80807	48036	08411	4557/	10806	84625	88360		396	92180	017	ir _o	ir _o		
Leeming		257	82207	69032	08517	3567/	10801	83630	85360	88465	257	81706	48046	07117	856//	14613	84635	88657		257	95191	012	ir _o	ir _o irf		
Tynemouth		262	82306	61028	08216	5562/	12605	85630	88458		262	82705	32208	07414	8091/	13601	88458			262	94161	006	+	pr _o irid _o		
Carlisle		222	62611	69012	08315	31471	12701	81715	83822	85360	222	80000	64216	07013	7547/	11804	81713	83635	85645	222	93151	012	+	r _o r _o		
Valley		302	81711	14604	08412	860//	11808	84701	88702		302	81405	58216	05713	861//	12713	82702	88708		302	05131	000	ir _o if _o r _o	d _o r _o rrir _o		
Ringway		334	81704	56615	09713	4557/	12808	81625	84656	88460	334	70000	30048	07316	4577/	14608	84656	87360		334	03171	010	r _o r _o d _o pr _o	r _o pr _o		
Squires Gate		318	82702	56616	08812	5577/	11808	85656	86360	88466	318	70407	20216	06213	754//	13716	85712	84635	87656	318	05151	000	r _o r _o r _o R	rd _o r _o ir _o		
Ronaldsway		204	82206	35284	08010	7603/	09804	81700	87702	88358	204	91003	04616	05810	9//	10716	89/00			204	03111	000	ffr _o r	r _o r _o ffr		
Mull of Galloway		131	91915	01454	07509	9//	08706	89//			131	71715	07424	05909	757//	08710	87650			131	01122					
Eskdalemuir		162	91912	04436	08011	9//	10801	89/00			162	82106	23104	07311	862//	10708	85705	88709		162	91111	000	ff	ffr _o r _o ir _o		
Prestwick		135	72508	66022	06715	58472	12001	82714	84656	86360	135	81709	66602	05513	55477	10606	84618	83656	85362	135	91161	014	+	ir _o r _o r _o		
Abbotsinch		140	72109	61026	06215	58431	11001	83815	83650	86360	140	82104	68032	05315	4847/	10605	82818	83630	87359	140	91161	004	+	r _o r _o		
Leuchars		171	72515	64036	05916	58432	12801	82818	84656	87070	171	81909	62036	05615	3857/	123012										

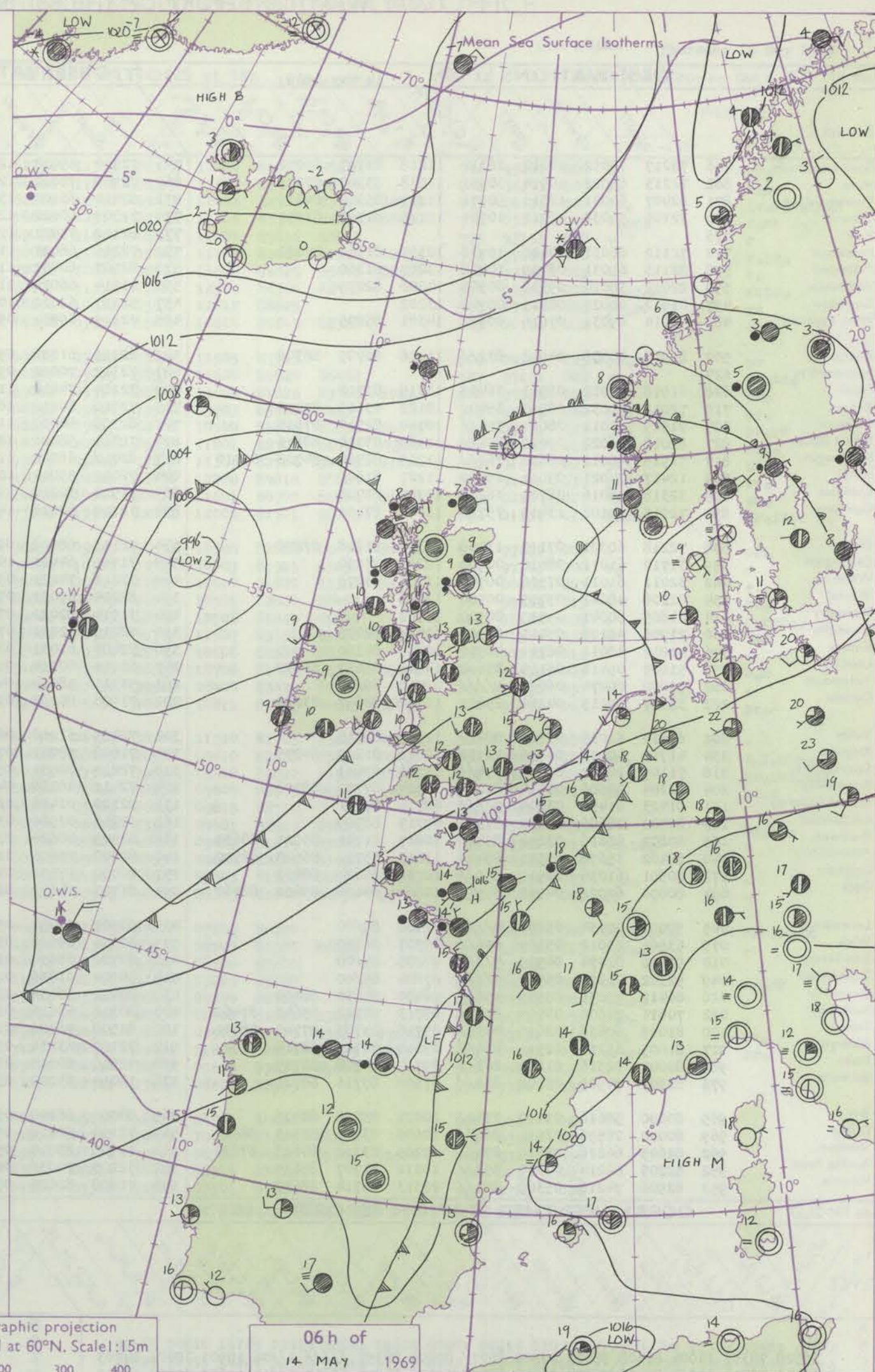
CHART OF WEATHER IN PART OF NORTHERN HEMISPHERE



12 h of
13 MAY 1969

NAUTICAL MILES
0 100 200 300 400 500 1000 1500
Polar Stereographic projection
Scale 1:30,000,000 at Latitude 60°N.

48-52



Issued at midday Wednesday 14 May 1969

eastwards across the country. There is not likely to be much change in the generally cyclonic pattern over the next 24 hours.

DAILY WEATHER REPORT OF THE BRITISH METEOROLOGICAL OFFICE (contd.)

OBSERVATIONS at 00h. 14 May 1969										OBSERVATIONS at 06h. 14 May 1969										OBSERVATIONS during NIGHT									
Station	iii	Nddff	VVwww	PPPTT	N _h Ch _h Ch _h	T _d T _d app	8N _s Ch _s h _s	8N _s Ch _s h _s	8N _s Ch _s h _s	iii	Nddff	VVwww	PPPTT	N _h Ch _h Ch _h	T _d T _d app	8N _s Ch _s h _s	8N _s Ch _s h _s	8N _s Ch _s h _s	iii	RRT _n T _n E	T _g T _g	WEATHER							
																						21h.—03h.	03h.—09h.						
Boscombe Down	746	72217	59052	10212	26332	11218	82707	86072		746	72510	69032	12111	4637/	10215	83708	84360	87462	746	97111	10	+	ir _o						
Hurn	862	72213	65022	10914	30931	11118	83360	87075		862	72509	70012	12412	4647/	10215	83712	87462		862	00121	11	+	+						
Thorney Island	871	62407	62031	12313	50971	11217	85360	84075		871	82410	66601	13812	6637/	11319	84708	83640	88358	871	97120	10	+	r _o r _o ir _o						
Gatwick	776	32106	56030	11713	10931	12115	81360	83075		776	72305	60021	12613	4547/	11310	84612	87360		776	97121	09	+	+						
Kew	775									775	82112	75021	12113	5641/	10312	85714	88460		775	00130	12	+	+						
Heathrow	772	72112	66031	10416	10938	12317	81360	87272		772	72216	68031	11613	31472	10211	83818	85360	86075	772	97130	11	+	r _o						
Mildenhall	578	22113	69031	08719	10932	13207	81360			578	82107	80031	11015	1157/	11312	81820	85361	88364	578	97141	13	+	ir _o						
Wattisham	590	22012	58010	09318	00901	14206	82075			590	71914	66022	11414	60978	11313	86360	87270		590	97131	12	+	ir _o						
Gorleston	497	01912	60020	08315	00900	13202				497	52111	62022	10515	50930	11215	85358			497	00140	06	+	+						
West Raynham	485	52014	69031	07816	00902	14301	85075			485	72119	69031	09613	11572	10308	81820	84365	87075	485	00131	11	+	+						
Aberporth	502	81918	40508	04912	872//	11306	86705	88708		502	62113	61038	09210	25332	09137	81706	85070		502	97091	08	pr _o d _o d _o id _o	pr _o						
Ross-on-Wye	627									627	72312	70022	09412	6651/	10118	86720	87460		627	00121	11	+	+						
Filton	628	41918	74012	08913	36432	11219	83712			628	72114	74012	11412	58432	09323	82712	84620	87075	628	00120	11	+	+						
Rhoose	715	72011	70032	08513	35402	10122	83615	87075		715	72510	80012	10811	65378	09217	82708	86657	87275	715	00111	10	+	+						
Chivenor	707	71919	80012	08614	754//	10114	82710	87618		707	82308	80032	11412	864//	10112	88713			707	00111	09	+	+						
Mount Batten	827	82018	56022	09612	854//	11110	83710	88616		827	72311	58026	12111	4647/	11311	83710	87365		827	97111	10	+	ir _o						
St. Mawgan	817	71915	48012	08612	762//	11209	82704	84708	85710	817	82012	66012	11611	853//	10209	83707	88623		817	00101	08	+	+						
Scilly	804	12417	74021	09011	15500	11227	81620			804	72011	59011	10511	755//	11104	87628			804	01101	09	+	pr _o						
Culdrose	809	32318	56016	08711	36200	10209	83705			809	71910	30216	11711	5613/	11207	84702	83615		809	97090	09	ir _o	ir _o						
Guernsey	894	72015	50102	13413	757//	13013	87656			894	72110	62216	14512	5537/	11308	81708	83618	85640	894	02111	11	id _o ir _o	irir _o						
Elmdon	534	72218	60021	07115	11408	12303	81818	87270		534	72113	68022	09513	45478	09313	81717	83623	86363	534	00121	11	+	+						
Cardington	559	31710	61011	08616	00902	12213	83070			559	71915	64021	10513	4557/	10312	84625	87360		559	00131	11	+	+						
Wittering	462	32011	61011	07516	00901	13306	83075			462	72211	74021	09513	4567/	11311	84630	87362		462	00121	11	+	+						
Watnall	354	02208	48041	05715	00900	13608				354	82214	69031	07912	3547/	10307	81710	83656	86362	354	00121	10	+	+						
Shawbury	414	01805	50041	05515	00900	13502				414	71914	82021	07613	56572	09309	85625	87462		414	00121	09	+	+						
Finningley	360	21906	48108	05413	00901	13714	82075			360	72215	62031	07513	15732	11310	81656	84360	86072	360	00131	11	+	+						
Kilnsea	396	41812	48011	06711	40970	10807	84360			396	72407	61031	08512	7097/	10316	87360			396	00100		+	+						
Leeming	257	51605	09416	05115	35602	14816	83637	85070		257	62111	80014	05314	25632	09309	82630	83368	85075	257	00121	10	+	+						
Tynemouth	262	90000	00474	06009	9////	09710	89/00			262	52311	58024	04613	00908	11303	85275			262	00081	05	ffFF	+						
Carlisle	222	31307	59215	04212	25801	11718	82657	83078		222	71906	80251	03813	79363	10213	82709	86812	83915	222	97111	10	r _o d _o	pr _o						
Valley	302	81810	62036	03813	864//	12507	88713			302	72415	61216	06310	752//	10321	83703	84615	87640	302	01101	09	d _o r _o	d _o r _o id _o						
Ringway	334	41710	40048	04916	12531	12611	81825	84075		334	71608	58031	07413	755//	10308	86620	87630		334	00131	12	+	+						
Squires Gate	318	71107	20102	03913	756//	13811	87633			318	72014	70031	05713	755//	11310	84620	87635		318	97101	10	+	r _o d _o r _o d _o						
Ronaldsway	204	81204	20586	03110	870//	10714	87701	88708		204	72411	40286	04509	751//	09317	84702	87640		204	06091	09	Rir _o d _o r _o	d _o r _o f						
Mull of Galloway	131	91423	01456	03209	9////	08716	89//			131	92120	01456	03709	9////	08314	89//			131	07071									
Eskdalemuir	162	80000	28606	04910	873//	09715	88709			162	92218	02586	03810	9////	10209	89/01			162	03091	09	ir _o r _o	r _o r _o d _o r _o r _o ff						
Prestwick	135	80802	68616	03211	854//	10817	81711	85621	88632	135	82509	40626	02311	5512/	11305	81702	83707	85613	135	14101	09	ir _o rrrr	irrr						
Abbotsinch	140	80402	35656	03511	6542/	11813	83710	86620	88550	140	80000	25606	01712	872//	11301	81704	83706	88708	140	12111	10	r _o r _o RRr _o r _o							

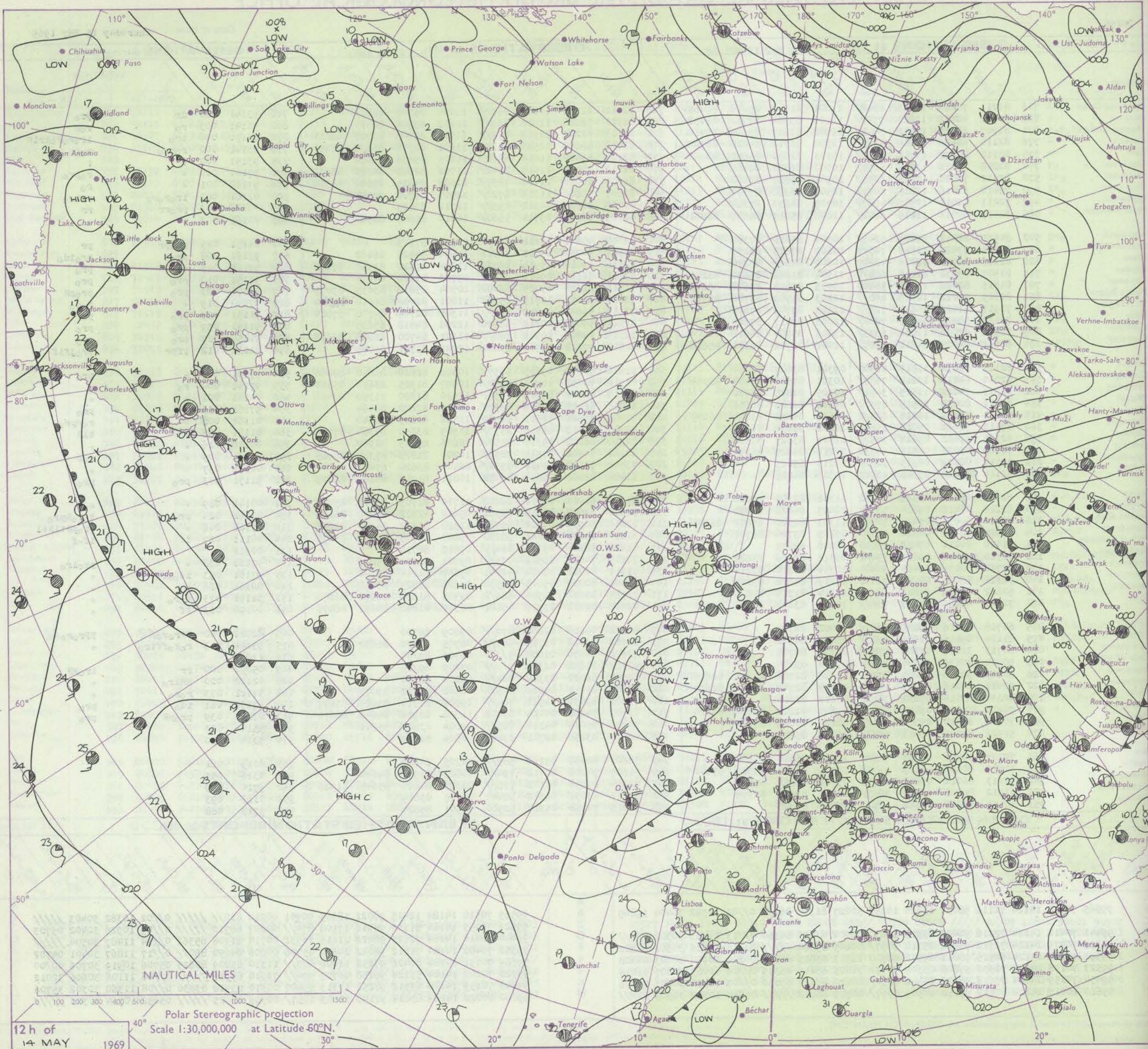
DAILY WEATHER REPORT OF THE BRITISH METEOROLOGICAL OFFICE

No. 39256

Date of Issue Thursday 15 May 1969

Code FM II.D	OBSERVATIONS at 12h.										OBSERVATIONS at 18h.										OBSERVATIONS during DAY				
	14 May 1969										14 May 1969														
Station	ill	Nddff	VVwww	PPPTT	N _h Ch _h Ch _h	T _d app	8N _s Ch _s h _s	8N _s Ch _s h _s	8N _s Ch _s h _s	ill	Nddff	VVwww	PPPTT	N _h Ch _h Ch _h	T _d app	8N _s Ch _s h _s	8N _s Ch _s h _s	8N _s Ch _s h _s	ill	RRT x E	SSs	WEATHER			
																						09h.—15h.	15h.—21h.		
Boscombe Down	746	82211	74026	12613	6842/	11001	81712	85818	88460	746	82112	62256	11312	853//	11400	85709	88618		746	93141	000	dr	pro		
Hurn	862	81908	40602	13613	7722/	11106	83704	87710	88458	862	82111	58216	11812	863//	11602	83708	88710		862	96141	003	ro	roR		
Thorney Island	871	81907	66026	13712	5841/	12002	81813	85645	88460	871	82113	62212	12912	852//	11006	82705	85710	88618	871	05131	000	iro	irororoirirR		
Gatwick	776	82110	62606	13814	4147/	12304	81712	84820	88360	776	82010	58608	12513	6537/	11106	83708	86630	88460	776	03141	000	ropro	rorR		
Kew	775	82110	80022	13315	4862/	10103	82830	84650	88460	775	82107	69022	11615	6862/	11005	85836	88460		775	93151	000	+	r		
Heathrow	772	82208	75026	13015	6157/	10302	86822	88465		772	82110	70026	11415	5542/	11702	82618	84628	88462	772	97160	000	+	ropro		
Mildenhall	578	82412	70026	12515	3257/	10301	83827	88462		578	81905	70036	11016	7857/	11608	84825	85640	88360	578	97160	001	+	ro		
Wattisham	590	72410	66016	12215	60972	10504	86360	87070		590	81807	34606	11313	6722/	12509	86704	88458		590	02161	002	irororo	rriror		
Gorleston	497	72211	62018	10916	4567/	10709	84630	87360		497	81706	58636	10312	855//	12712	88625			497	07172	002	prorr	rr		
West Raynham	485	82415	80032	11115	6842/	11808	85817	86657	88461	485	82009	66032	09914	5567/	10814	85645	88360		485	00161	002	+	+		
Aberporth	502	71917	66018	09213	5243/	10504	85813	87360		502	72009	40808	07612	734//	11505	87913			502	04151	025	propr	pr		
Ross-on-Wye	627	82114	77022	11315	745/7	10602	87625	88277		627	81907	70258	09015	58511	11604	84820	86462		627	97161	008	pro	proido		
Filton	628	82113	82032	12016	42507	10602	84828	88270		628	72116	69012	09914	28538	11604	81822	83362	87272	628	97161	015	+	pro		
Rhoose	715	81507	83032	11215	685/7	11504	81825	86630	88270	715	72111	66158	09414	73532	09703	85920	84635		715	97151	010	pro	pro		
Chivenor	707	81815	82022	11116	58407	10703	82818	83628	88270	707	71716	62258	09415	68402	10504	85818	83635	85075	707	07171	023	pro	propR		
Mount Batten	827	81815	56022	12013	862//	12203	81703	84706	88712	827	72019	58052	10713	6537/	11801	82708	86618	97360	827	97140	019	+	rodo		
St. Mawgan	817	71917	61028	10615	723//	11503	83709	87815		817	72115	59808	09812	722//	11301	82704	84708	87814	817	91151	029	pro	pr		
Scilly	804	72113	58808	09713	784//	12803	82817	87625		804	52511	59028	10213	58470	12208	84818	83625		804	91151	039	pro	pro		
Culdrose	809	71918	62028	11014	6523/	13806	85705	86612		809	82313	14808	10911	880//	11601	84700	86808	88618	809	92150	027	pro	pro		
Guernsey	894	81811	74024	14311	6517/	11001	81702	83610	85618	894	61810	77018	13912	12042	12002	81701	86075		894	01131	012	ifpr	projfif		
Elmdon	534	82113	75032	11515	48507	09301	83827	88270		534	81810	70252	09615	5857/	10508	82828	84650	88466	534	97161	007	+	pro		
Cardington	559	82010	64216	12214	7557/	10301	85620	87640	88359	559	81912	70032	10915	3357/	10507	81925	83650	85360	559	97161	000	ro	+		
Wittering	462	82313	74022	11515	3451/	10305	82825	88460		462	82113	74022	09915	1157/	11510	81820	83358	88461	462	00161	001	+	+		
Watnall	354	82411	80032	10515	855//	09308	86625	88656		354	82011	66022	09015	2857/	10505	82820	88464		354	97161	013	+	pro		
Shawbury	414	72014	82032	10115	685/2	10602	85825	83640	86075	414	72008	59626	08613	68582	12506	81825	86640		414	01161	005	+	ropro		
Finningley	360	62713	78022	09018	21601	10002	82830	86075		360	72208	61012	08516	3577/	11507	83650	85360	87466	360	01181	032	+	tlR		
Kilnsea	396	72621	63022	09817	3557/	11501	83625	87360		396	82310	66022	09314	2557/	10606	82625	88360		396	00170	016	+	+		
Leeming	257	72609	83022	08515	44538	07217	84625	86275		257	82402	74602	07515	2857/	10708	81825	86360	88465	257	91171	009	+	ror		
Tynemouth	262	52710	66022	06915	525//	09217	85825			262	73508	74022	07416	3551/	08400	83620	87460		262	00171	037	+	+		
Carlisle	222	52514	82028	07315	42502	10308	84825			222	62408	82808	06614	48432	10811	81715	84645	86073	222	91151	043	pro	pro		
Valley	302	62020	61011	08513	65202	11301	82705	85620		302	51915	61012	06912	38202	11710	81705	83618	85075	302	00141	089	+	+		
Ringway	334	62214	80012	09815	58532	08005	84822	84070		334	71808	64028	08015	68532	09610	82822	85650	86070	334	02161	024	pro	tolRpro		
Squires Gate	318	72410	84036	09215	58578	11303	82820	85650	86275	318	72213	50959	07512	795//	11510	81822	84930	87645	318	05161	048	+	propRtlRtl		
Ronaldsray	204	81909	18401	08310	860//	09105	83700	88701		204	61810	65034	06011	58232	09607	82703	84650	85075	204	00111	027	if	if-f		
Mull of Galloway	131	21920	80014	07411	25600	08108	82635			131	81822	58284	05909	864//	09815	88710			131	00111					
Eskdalemuir	162	72518	74036	06613	734/2	09316	83916	84823		162	72115	74038	06512	735//	09801	82920	85825		162	97161	038	+	proiro		
Prestwick	135	42712	82036	06413	38401	10310	81712	83816		135	51911	80011	05414	48441	09607	81816	83640		135	97161	053	idairo	+		
Abbotsinch	140	72310																							

CHART OF WEATHER IN PART OF NORTHERN HEMISPHERE



nation
mbols

Cloud
Amount
(oktas)

0
1 or less
2
3
4
5
6
7 or more
8

obscured
ing or
tful data.

OTHER
SyWeather

the
band
the

and snow

Shower

and snow

*showar

10

ND.

Wind

speed
(knots)

Calm

1-2

1-2

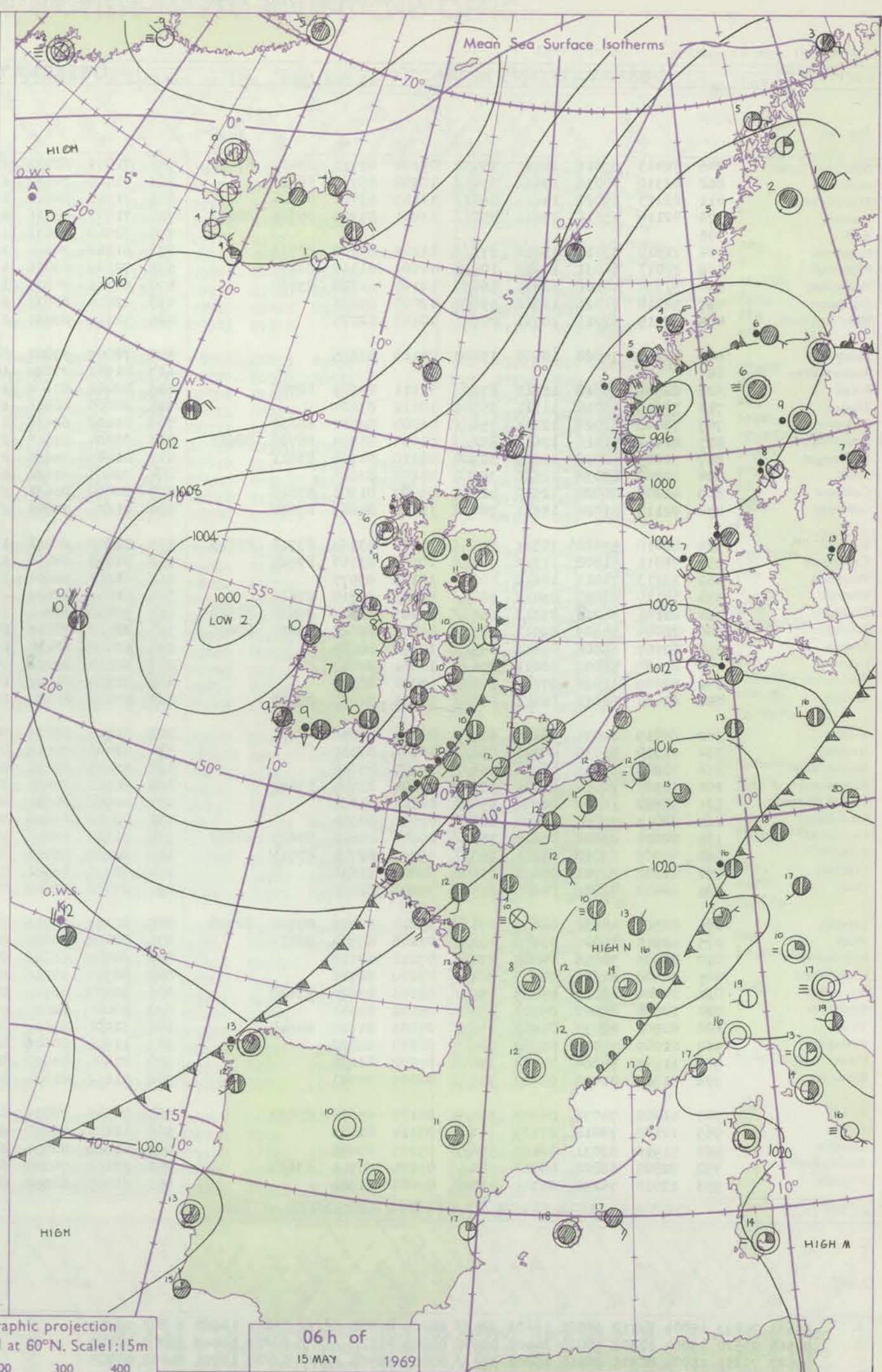
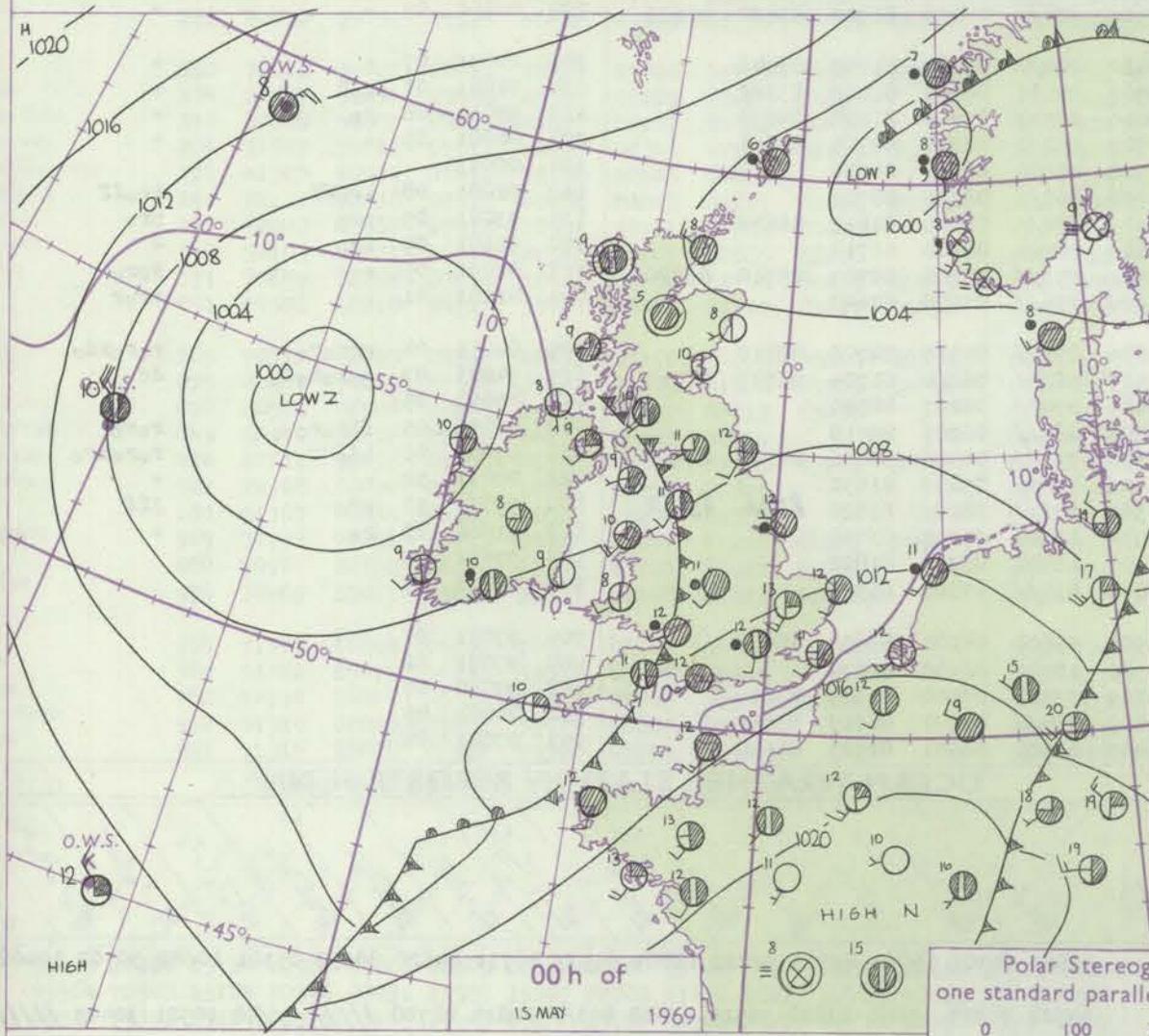
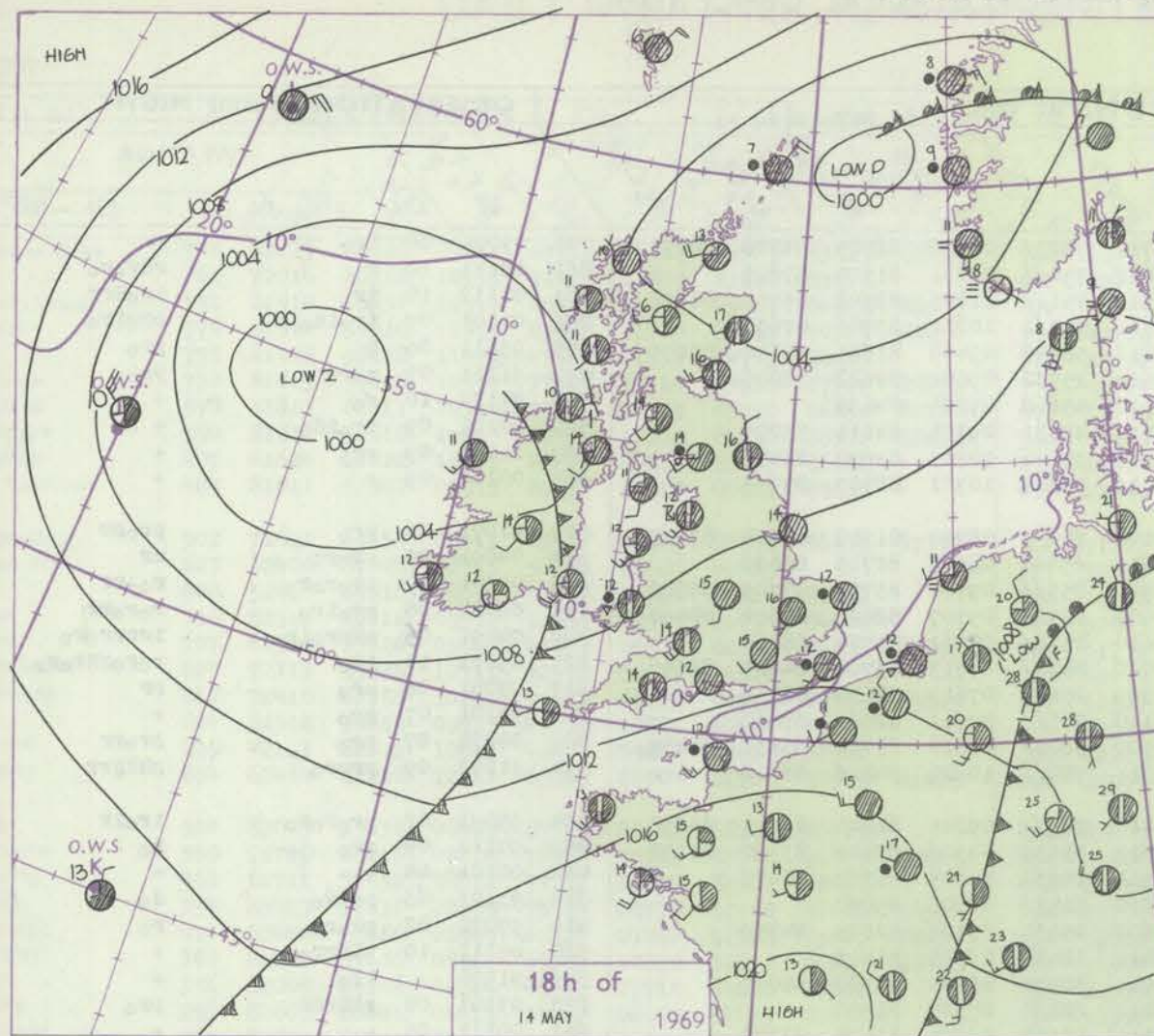
3-7

8-12

13-17

15-17

Additional
to add



GENERAL SYNOPTIC DEVELOPMENT

A depression about 250 miles west of Northern Ireland moved very slowly southwards during the period. A trough of low pressure extended from this centre across Scotland to southern Norway and was almost stationary. A rather cloudy, unstable,

southwesterly airstream covered much of the British Isles. The depression is expected to move further eastwards across Ireland during the next 24 hours.

Issued at midday Thursday 15 May 1969

DAILY WEATHER REPORT OF THE BRITISH METEOROLOGICAL OFFICE (contd.)

OBSERVATIONS at 00h. 15 May 1969										OBSERVATIONS at 06h. 15 May 1969										OBSERVATIONS during NIGHT				
Station	ill	Nddff	VVwwwW	PPPTT	N _h Ch _h Ch _h	T _d app	8N _s Ch _s h _s	8N _s Ch _s h _s	8N _s Ch _s h _s	ill	Nddff	VVwwwW	PPPTT	N _h Ch _h Ch _h	T _d app	8N _s Ch _s h _s	8N _s Ch _s h _s	8N _s Ch _s h _s	ill	RR _T T _n E	T _g T _g	WEATHER		
																						21h.—03h.	03h.—09h.	
Boscombe Down	746	72413	69016	12511	55432	09204	83716	83627	87070	746	71809	61032	11711	7523/	09808	82705	84708	86630	746	09091	06	iro	rr	
Hurn	862	82310	70036	13412	854//	10208	85710	88616		862	71706	70032	12012	754//	09711	81710	87625		862	08111	10	r	rRroFo	
Thorney Island	871	82113	59026	14211	860//	11103	83701	88704		871	71910	58022	13511	751//	11806	83702	85705	86650	871	01112	10	iro	iroRrr	
Gatwick	776	82110	45616	13812	852//	11801	83705	85708	88612	776	71907	58026	13711	753/2	10201	83706	87635		776	01101	09	iroldoir	proiro	
Kew	775									775	72010	74031	13012	58532	09400	81825	85640	85075	775	93111	06	R	pro	
Heathrow	772	71810	59618	13012	773//	11106	83708	87713		772	61912	70036	12612	25532	09801	82622	86075		772	91111	07	roFo	pro	
Mildenhall	578	32013	66031	11913	10938	10105	81362	83270		578	72109	69026	12112	45602	09304	84635			578	97120	10	ro	+	
Wattisham	590	31910	40106	12811	16430	10107	81710	83360		590	62111	74025	12711	45431	09305	84615	83075		590	97101	09	iroldo	+	
Gorleston	497	52010	60026	11312	55600	12000	85635			497	62014	60031	11512	35644	10203	83630	86075		497	01112	09	rr	+	
West Raynham	485	22115	62011	10711	00901	10103	82075			485	52114	69031	11011	36304	10301	82707	85075		485	00101	09	+	+	
Aberporth	502	12211	74028	10008	15600	07116	81635			502	72007	59801	09208	784//	08707	81710	83815	87635	502	91071	06	pro	proPr	
Ross-on-Wye	627									627	71902	77022	10211	65441	08603	81715	86630		627	04091	09	proFo	rr	
Filton	628	82508	56618	11612	872//	11211	85705	88708		628	82202	67608	10910	853//	09704	83707	85709	88625	628	07101	09	proFoFo	ro-rr	
Rhoose	715	32609	66018	11311	35500	10112	83624			715	80000	66616	10409	5552/	09707	82620	85650	88460	715	06082	08	proiro	roFoRR	
Chivenor	707	72408	62028	12111	754//	11004	82712	86630		707	81402	69636	10610	2542/	09711	81714	88460		707	04091	06	proproiro	irrrrrro	
Mount Batten	827	82112	56216	12611	852//	11010	85704	86708	88622	827	83304	61616	10010	883//	09713	83708	84625	88650	827	05091	10	iro	roFoRRroFo	
St. Mawgan	817	32005	62018	12609	32300	09110	81706	83811		817	81407	59636	10309	2562/	07613	82630	88556		817	03081	06	pro	rr	
Silly	804	32208	82038	12510	35500	08106	83623			804	72205	81021	10110	785//	09711	82821	87628		804	97101	07	pro	+	
Culdrose	809	42206	80028	12510	42300	09007	81706	83818		809	80000	76636	10909	5842/	08610	81710	85636	88459	809	04071	07	pro	prorr	
Guernsey	894	72113	81028	15511	784//	11310	84813	87630		894	71621	74808	12311	784//	10820	84816	86640		894	11092	09	prpro	pHRpr	
Elmdon	534	82010	57618	10311	853//	11005	83708	83712	85615	534	72005	60036	11010	785//	09205	81820	83645	86656	534	95091	07	proFoFo	iroir	
Cardington	559	71911	61808	11312	724//	10101	83710	87825		559	71707	64018	11612	35639	09306	83640	83360	85170	559	97111	09	pro	ro	
Wittering	462	32113	74011	10612	00902	10103	83075			462	62109	66021	10911	10932	10105	81365	86075		462	00101	08	+	+	
Watnall	354	72110	62258	09412	784//	10203	83818	87619		354	62607	82035	10010	5153/	08206	85820			354	93101	08	prodo	do	
Shawbury	414	82106	66218	09312	6553/	10206	81620	86630	88359	414	50000	82011	10609	25530	07104	82625	84359		414	97071	02	proFo	ro	
Finningley	360	72004	58609	09011	755//	11801	82620	85630	87650	360	22410	70016	09411	18431	09205	81815			360	05111	10	tlRrrro	+	
Kilnsea	396	82707	66606	09812	855//	10302	88625			396	52410	66036	09911	30971	09205	83360	85075		396	91100		iro	+	
Leeming	257	81707	56049	08011	856//	10001	88643			257	32512	82038	08411	28630	07308	81830			257	03101	08	rtlrdr	pro	
Tynemouth	262	52009	61022	07212	5097/	10000	85359			262	32309	74021	07111	12540	06304	81825	83358		262	00111	06	+	+	
Carlisle	222	62404	66018	06911	5853/	09101	81820	85650		222	70000	80031	07310	784//	08208	81712	83820	85635	222	00101	09	+	+	
Valley	302	62019	74031	08110	657//	08209	86650			302	71915	66031	08410	782//	09400	81703	87640		302	00091	07	+	+	
Ringway	334	71910	62039	08912	756//	10104	87635			334	42008	72016	09909	28431	06005	81815	83362		334	01081	07	roR	+	
Squires Gate	318	72209	65219	08011	756//	10107	87646			318	52215	82031	09010	28542	09206	81820	84070		318	97091	08	ro	+	
Ronaldsway	204	52503	70014	06709	55200	08104	83705	83629		204	72502	75031	07709	652/2	08208	82705	85656		204	00081	05	+	+	
Mull of Galloway	131	51922	16104	06009	55600	08203	85635			131	41908	80021	07508	45600	07205	84630			131	00071				
Eskdalemuir	162	82013	37108	06809	862//	09000	88704			162	82108	05426	07308	860//	08306	88700			162	92081	08	iroFf	iroff	
Prestwick	135	72005	75028	05610	784//	09601	81818	83637	87656	135	61602	80038	06609	684//	08209	81819	86656		135	93081	05	pro	pro	
Abbotsinch	140	72007	63012	05311	763//	09201	82708	87711		140	22107	58156	05810	28400	08308	81710			140	91101	09	iro	+	
Leuchars	171	12209	62041	050																				

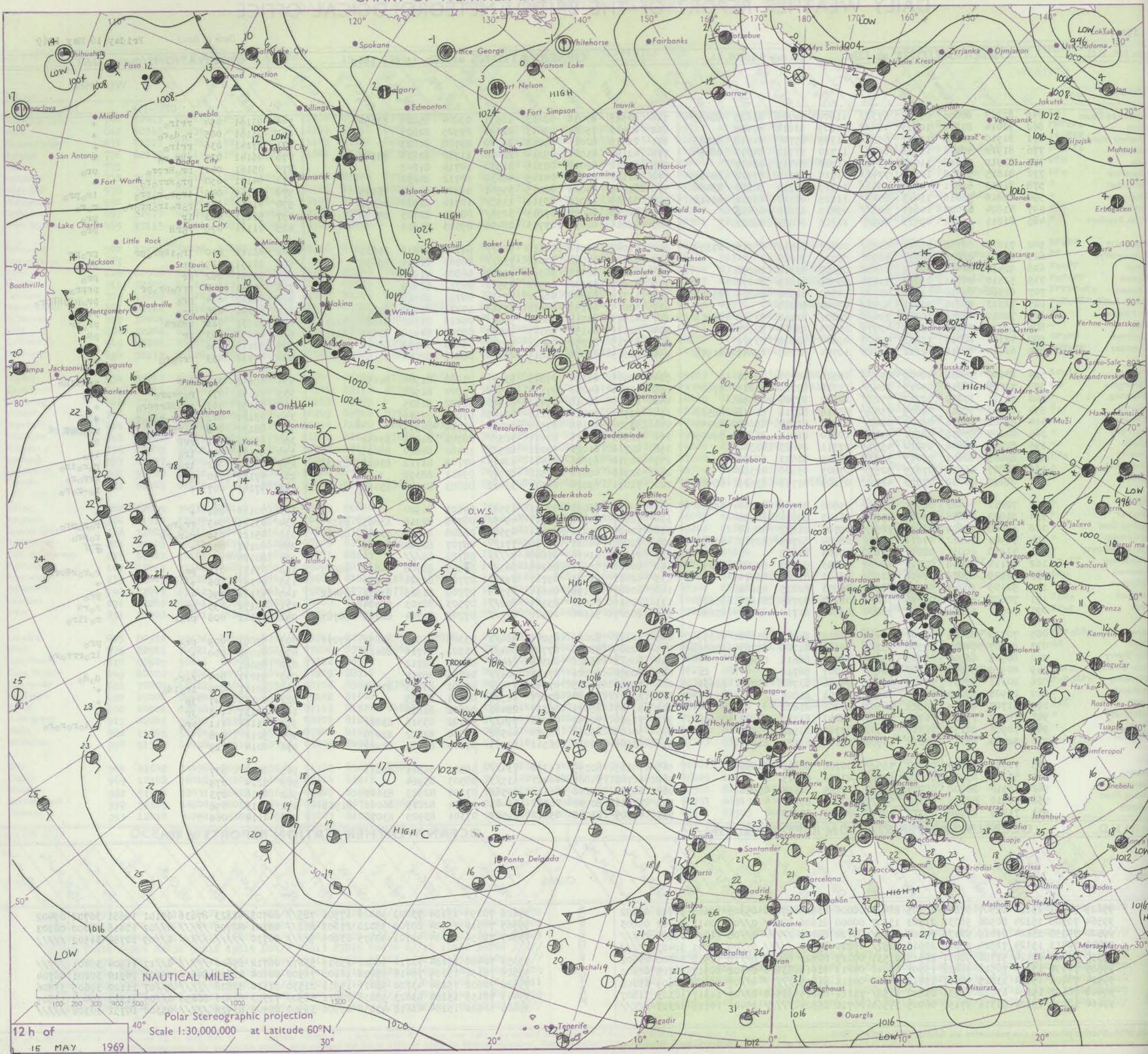
DAILY WEATHER REPORT OF THE BRITISH METEOROLOGICAL OFFICE

No. 39257

Date of Issue Friday 16 May 1969

Code FM II.D		OBSERVATIONS at 12h. 15 May 1969										OBSERVATIONS at 18h. 15 May 1969										OBSERVATIONS during DAY				
Station	iii	Nddff	VVwww	PPPTT	N _h Ch _h Ch _h	T _d T _d app	8N _s Ch _s h _s	8N _s Ch _s h _s	8N _s Ch _s h _s	iii	Nddff	VVwww	PPPTT	N _h Ch _h Ch _h	T _d T _d app	8N _s Ch _s h _s	8N _s Ch _s h _s	8N _s Ch _s h _s	iii	RRT x E	SSS	WEATHER				
																						09h.—15h.	15h.—21h.			
Boscombe Down	746	82217	80606	09212	6732/	11607	84709	83625	88459	746	62513	87016	08613	68501	09804	85828	83650		746	93161	054	rrir _o	+			
Hurn	862	72014	80216	10113	784//	11809	83818	87625		862	22413	75021	09613	22500	07505	82828			862	93161	065	r _o d _o r _o	+			
Thorney Island	871	81910	58632	11911	6532/	11709	85707	84618	88525	871	22415	82016	09913	28500	09708	81825			871	07141	036	rrir _o	+			
Gatwick	776	81912	50616	11513	854//	11710	83710	84714	88650	776	42108	81016	09314	22480	11712	82816	83362		776	06141	037	rRr _o r _o	+			
Kew	775	81912	56618	11012	4742/	11710	84715	88457		775	22112	82018	08315	28532	10714	81822			775	05161	041	pr _o Rrpr _o	pr _o			
Heathrow	772	81815	59618	10812	7742/	11710	83710	87712	88459	772	42113	80028	08115	48630	08712	84830			772	04171	050	pr _o RrRr _o r _o	+			
Mildenhall	578	81813	62611	10314	7542/	11719	85710	86650	88460	578	62705	74028	08215	59501	09807	84920	86075		578	01160	045	ir _o r _o r _o pr _o	ir _o pr _o			
Wattisham	590	81816	56616	11413	854//	11615	81710	86712	88618	590	62109	66018	08313	1353/	10710	81920	86358		590	01161	052	r _o r _o ir _o pr _o r _o	r _o r _o			
Gorleston	497	61624	60022	10911	685//	09815	83825	86635		497	62018	60028	07815	3256/	08710	83825	85358		497	93171	083	ir	pr _o			
West Raynham	485	81811	61602	09913	855//	11813	84621	88632		485	22614	66018	07713	28400	09503	81818			485	01161	078	r _o rR	pr _o			
Aberporth	502	71813	69158	08411	6343/	08807	82712	86915	87359	502	71002	64018	07610	784//	08708	86815	85635		502	08121	010	ir _o 1Rpr _o pr	pr _o pr			
Ross-on-Wye	627	62406	81026	08713	58501	08606	84625			627	72307	77022	07611	736//	08706	81930	86635		627	03151	029	rr	pr			
Filton	628	52410	64016	09612	31402	09303	83818	84072		628	12508	82018	08513	19500	06804	81920			628	05151	062	rr	pr _o			
Rhoose	715	52510	84016	09312	11431	09505	81815	84072		715	52805	75158	08510	33561	08711	82925			715	05141	043	rrr _o pr _o pr	prpr _o			
Chivenor	707	62910	89026	09914	43502	10500	81922	84825	85075	707	61710	74808	08812	6953/	08711	86920			707	08142	054	pr _o	pr _o pr _o HRpr _o			
Mount Batten	827	72313	85036	10711	62472	09107	86818			827	62014	66158	09212	63563	10711	82920	85825		827	02141	086	pr _o	phrpr			
St. Mawgan	817	72410	62258	10211	794//	09801	82712	83915	85819	817	62511	83018	08810	5946/	08610	81712	83820	82915	817	12131	028	pRprh	pr _o pr			
Scilly	804	52312	74258	09915	49570	10805	83820	82925		804	62511	64152	08711	59472	08709	84918	83625	85358	804	04152	103	pr	pr			
Culdrose	809	42113	82016	10813	49400	09802	82818	83922		809	42315	82258	09811	39330	09810	81709	83916		809	02141	086	+	pr _o			
Guernsey	894	62414	82218	12211	69263	10704	81705	85647	81915	894	22515	83016	11811	25700	08804	82656			894	04131	053	rrr _o r _o	pr			
Elmdon	534	83009	35636	08409	873//	08520	86706	88711		534	62405	68156	07813	5354/	07608	81920	84650		534	09142	033	Rrr	prht1Rh			
Cardington	559	71709	66216	09215	784//	10719	82710	86815	87625	559	11906	64258	07914	19500	09804	81920			559	02161	071	r _o rrpr _o	pr _o			
Wittering	462	81711	37652	08712	7722/	12822	87704	88556		462	22610	66018	07413	24500	08002	81825			462	03151	063	ir _o RRrrpr _o	+			
Watnall	354	83403	37616	08609	7542/	08716	82710	86618	88530	354	22707	74016	07211	22500	07802	82820			354	08121	022	d _o r _o -r _o r _o r _o	+			
Shawbury	414	83402	74636	08909	6842/	07812	81712	85640	88459	414	53502	56178	07510	49430	07711	84915			414	08132	048	r _o rrRr _o	pr _o pr _o pr _o pr _o			
Finningley	360	82204	57636	08911	6542/	10810	81712	86628	88459	360	72906	40016	07011	785//	08701	81825	87650		360	05141	041	rrR	pr			
Kilnsea	396	82008	61606	09814	4557/	07711	84625	88360		396	82716	61026	07011	885//	10400	84820	88625		396	97161	047	ir _o	ir _o			
Leeming	257	82605	80601	08013	3552/	06809	83623	88458		257	72910	69606	06411	5847/	07709	81712	83820	87358	257	05141	032	ir _o rr	r _o r _o ir _o			
Tynemouth	262	82807	66021	07615	5257/	07803	85820	88360		262	82910	48616	06510	8097/	09811	88358			262	07152	040	rr	rrr _o r _o			
Carlisle	222	82410	70032	07513	4841/	07805	81715	83625	88460	222	72811	69026	06511	33412	08803	81711	85460	81920	222	97141	007	+	r _o -r _o r _o			
Valley	302	72011	74022	08011	23372	09808	81707	84360	85465	302	12111	83021	07411	19503	09603	81920			302	00130	081	+	+			
Ringway	334	81807	59636	09608	2552/	06105	82624	88550		334	62607	60806	07511	4943/	06708	82918	83825	85359	334	03121	043	rr _o r _o	r _o r _o pr _o			
Squires Gate	318	82008	68602	08411	2852/	09707	81822	88460		318	72407	80256	07111	49562	08808	81920	83645	86072	318	05121	036	r _o r _o rR	r _o pr _o			
Ronaldsway	204	71907	70012	07611	46202	08804	82705	83712	87073	204	72002	64031	06710	771//	08707	82702	87703		204	00121	058	+	FF			
Mull of Galloway	131	41910	80031	08011	45600	10603	84635			131	91915	01474	06609	9//	08721	89//			131	00120						
Eskdalemuir	162	72112	78038	07312	48408	08803	81817	84822	87272	162	80000	56636	06308	883//	07805	83708	84818	88635	162	03131	015	pr _o	r _o r _o rRpr _o			
Prestwick	135	42809	85038	07412	38582	08101	81820	83070		135	62611	81021	05711	29533	07707	81924	86070		135	00141	106	+	+			
Abbotsinch	140	52109	86021	06315	28542	06803	82825	83080		140	62607	82158	04614	39524												

CHART OF WEATHER IN PART OF NORTHERN HEMISPHERE



CHARTS OF WEATHER IN WESTERN EUROPE

Station
symbols

Cloud
amount
(oktas)

0
1 or less
2
3
4
5
6
7 or more
8

Obscured
by fog or
other data.

WIND
Direction
Speed

0
1-2
3-7
8-12
13-17
18-22
23-27
28-32
33-37
38-42
43-47
48-52

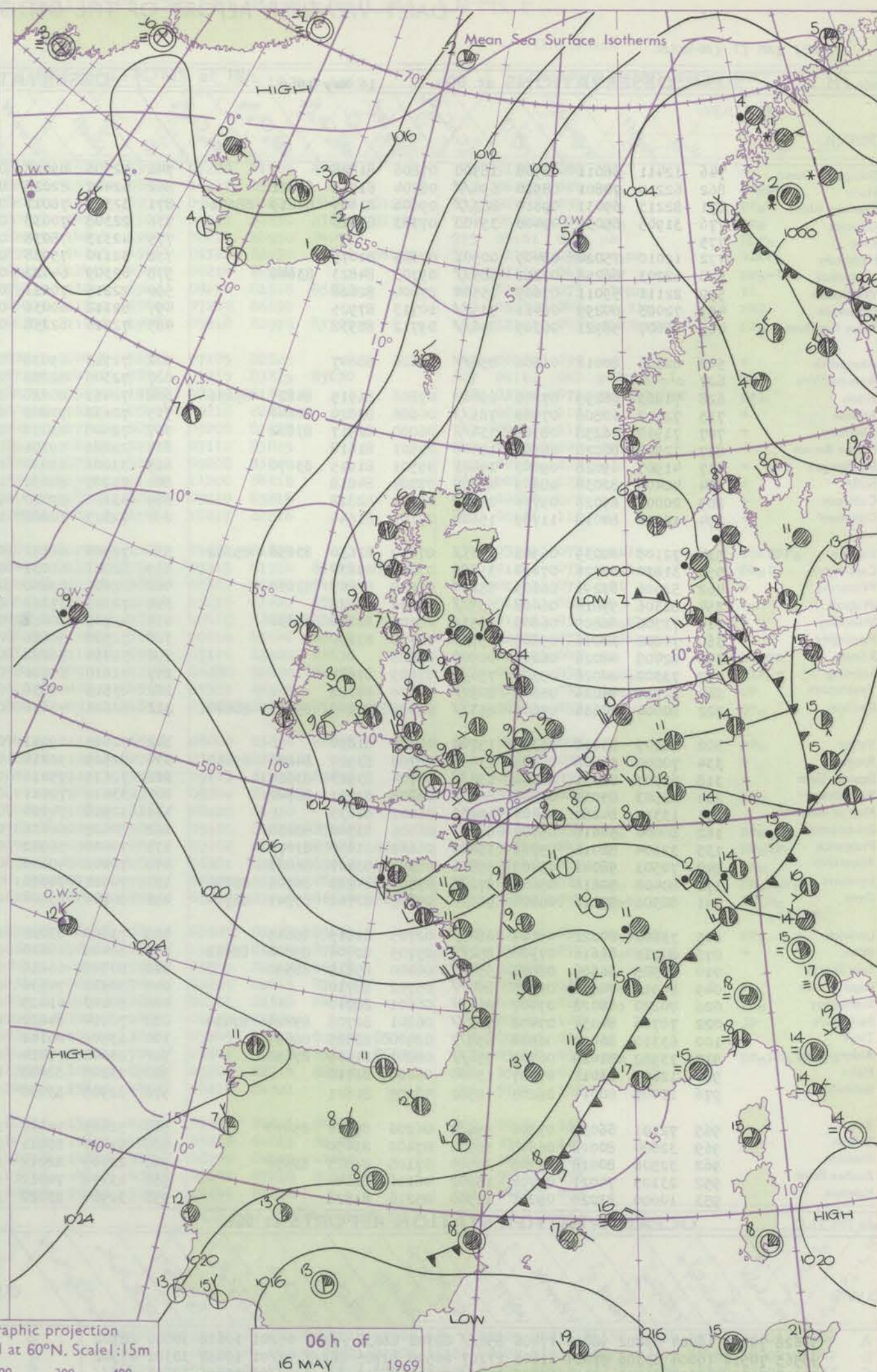
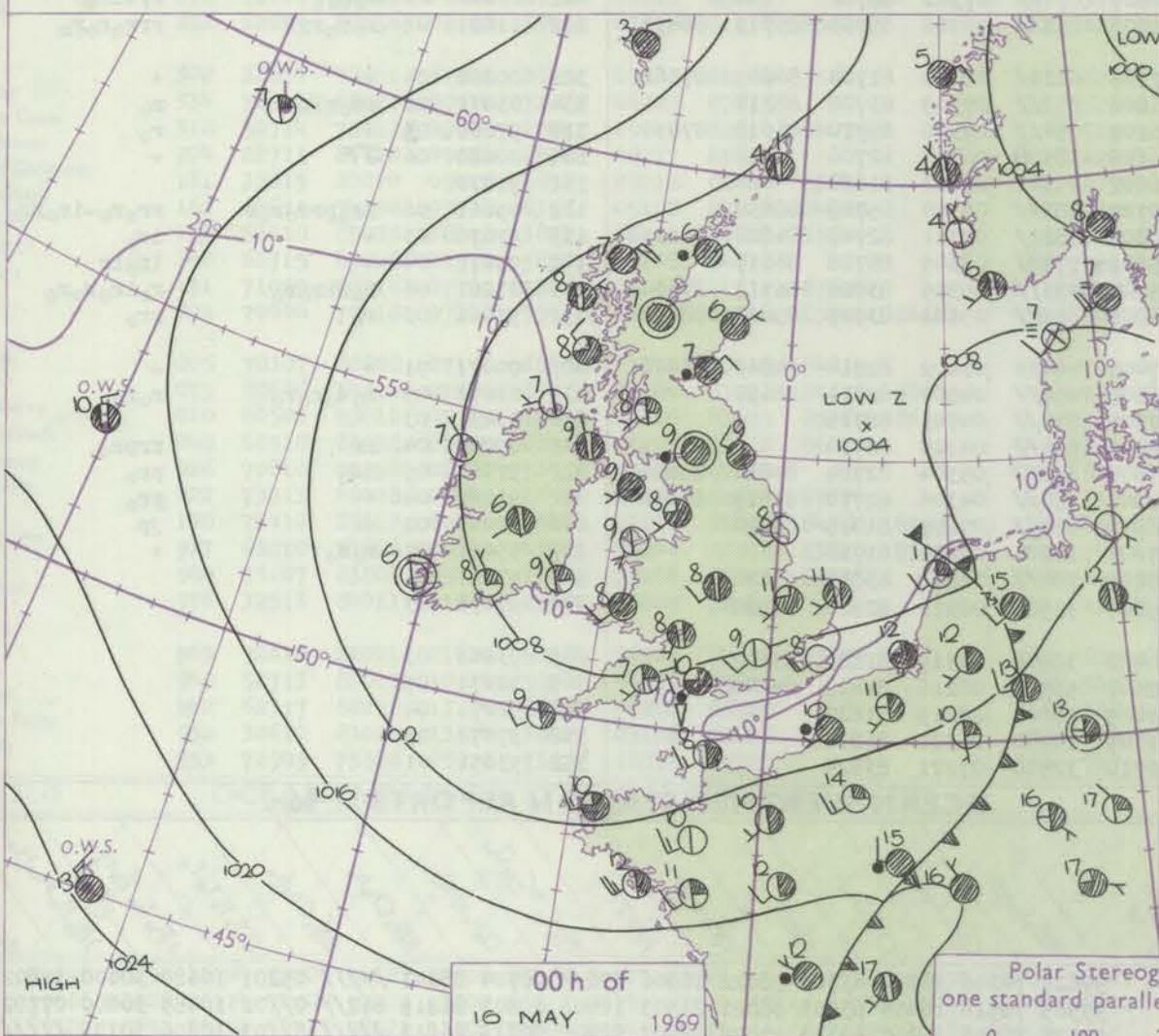
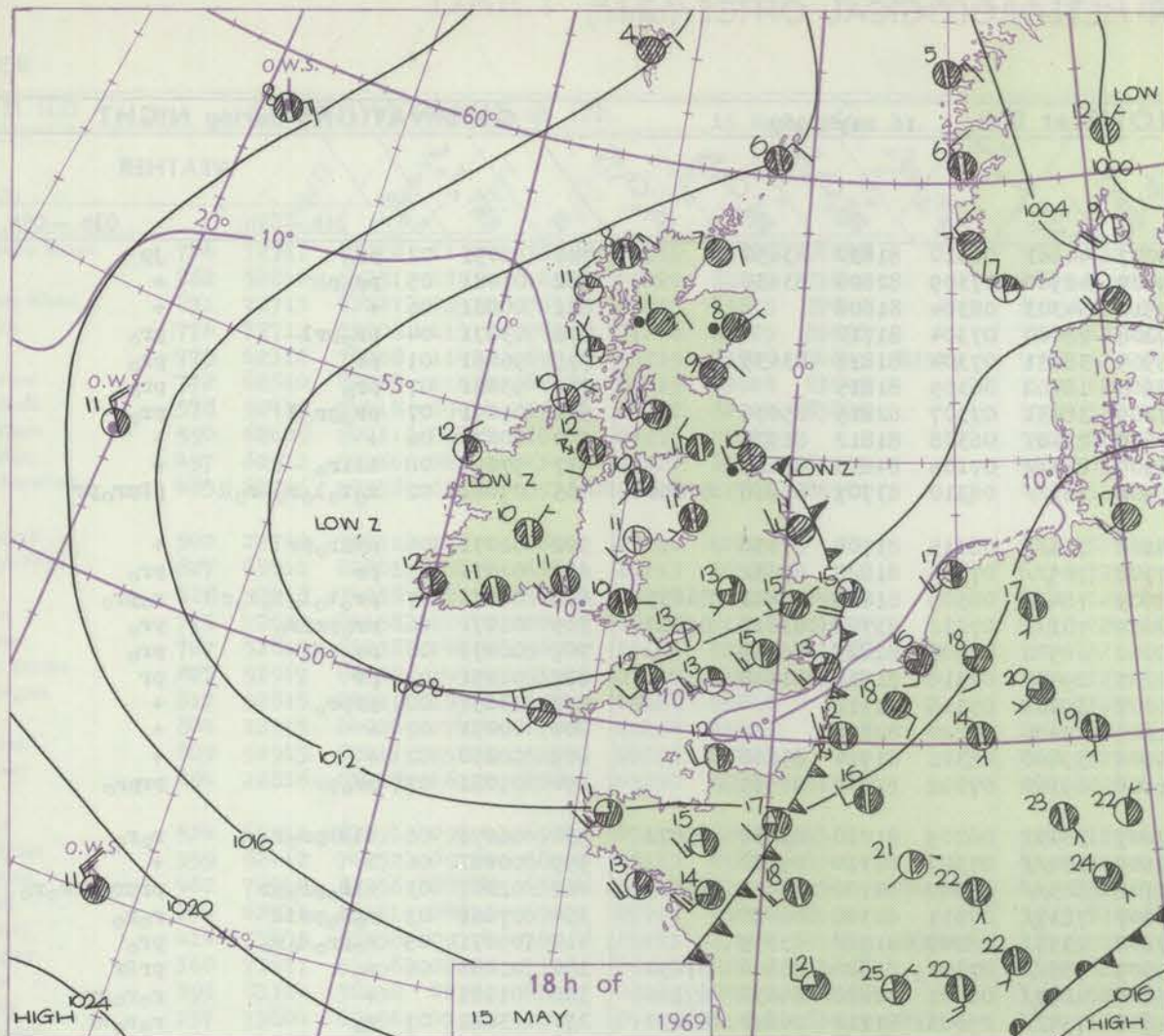
Wind
speed
(knots)

Calm

1-2
3-7
8-12
13-17
18-22
23-27
28-32
33-37
38-42
43-47
48-52

Additional
data

18-52



GENERAL SYNOPTIC DEVELOPMENT

The low complex from southern Norway to the west of Ireland has receded northeast-wards during the past 24 hours and degenerated into a thundery trough of low pressure from a shallow low just west of Denmark to southwest England. This

trough is expected to move eastwards across the British Isles during today followed by an unstable northerly airstream over most areas, but a weak ridge of high pressure is likely to move eastwards into western districts by tomorrow morning.

Issued at midday Friday 16 May 1969

DAILY WEATHER REPORT OF THE BRITISH METEOROLOGICAL OFFICE (contd.)

OBSERVATIONS at 00h. 16 May 1969										OBSERVATIONS at 06h. 16 May 1969										OBSERVATIONS during NIGHT				
Station	iii	Nddff	VVwww	PPPTT	N _h Ch _h Ch _h	T _d app	8N _h Ch _h h _s	8N _h Ch _h h _s	8N _h Ch _h h _s	iii	Nddff	VVwww	PPPTT	N _h Ch _h Ch _h	T _d app	8N _h Ch _h h _s	8N _h Ch _h h _s	8N _h Ch _h h _s	iii	RRT _n T _n E	T _g T _g	WEATHER		
																						21h.—03h.	03h.—09h.	
Boscombe Down	746	12411	66011	08508	18500	07806	81828			746	52506	89028	09007	44661	06310	81830	83650		746	92051	02	pr _o		JP
Hurn	862	62210	70801	08910	694//	08704	81918	83822		862	42407	82028	09409	48500	07309	82820	83630		862	01081	05	pr _o pr		+
Thorney Island	871	82213	69031	09810	883//	09606	81809	84619	88641	871	32316	78011	09510	34303	08304	81808			871	00081	06	+		+
Gatwick	776	31905	65030	09408	35400	07703	83616			776	22308	70038	09208	28400	07304	81710			776	03071	04	pr _o prl		pr _o
Kew	775									775	42313	78038	08509	38431	07304	81818	83635		775	96061	01	pr		pr _o
Heathrow	772	12010	75020	08409	00901	07803	81075			772	32110	75038	08508	18402	06305	81815			772	93081	07	pr _o		pr _o
Mildenhall	578	62203	66258	07211	685//	09703	84823	83640		578	62309	64022	07209	38431	07307	82815	85075		578	01091	07	pr _o pr _o l		pr _o
Wattisham	590	22111	59011	07609	25500	07604	82628			590	22215	70011	07609	29401	06308	81812	81920		590	00071	06	+		+
Gorleston	497	72003	60299	06411	735//	10713	87925			497	82112	60036	06109	884//	07105	84815	88620		497	97091	08	tlir _o		+
West Raynham	485	81607	58921	06309	896//	09712	88932			485	72216	62258	06108	783//	08310	83707	85818	87656	485	07081	02	r _o t _o l _o r _o -r _o R		pr _o pr _o pr
Aberporth	502	82506	80018	06808	856//	08606	88647			502	72713	69038	08108	783//	08315	81708	87650		502	02071	06	pr _o pr _o pr		+
Ross-on-Wye	627									627	72306	82258	07708	785//	07305	81820	87630		627	01071	07	pr		pr _o
Filton	628	71803	66299	07808	69463	07806	81915	84825	85656	628	72411	80028	08509	784//	08309	81818	85822	86635	628	04071	07	pr _o t _o l _o t _o l _o r _o R		r _o pr _o
Rhoose	715	72112	60808	07508	785//	06606	83820	86640		715	72612	70808	08609	783/1	07212	83708	83818	85650	715	01071	06	pr _o pr _o pr _o		pr _o
Chivenor	707	71910	66258	08508	734//	06000	82917	87822		707	72608	83038	10010	68502	07208	82825	86645		707	06071	06	pr _o pr		pr _o
Mount Batten	827	12506	80028	08908	15400	07501	81618			827	23201	59101	10207	29400	07318	81715	81918		827	01051	02	pr		pr
St. Mawgan	817	41907	69028	09007	19403	05501	81915	83070		817	33006	83020	10807	39403	07318	81912			817	03051	00	pr _o pr _o		+
Scilly	804	42409	82038	08609	42400	07704	84818			804	23207	84030	11209	22400	07220	82818			804	00071	02	+		+
Culdrose	809	20000	69028	09706	28400	06601	82818			809	33106	81010	10806	39400	05311	81914	83816		809	00050	02	+		+
Guernsey	894	12116	84018	11709	15600	07101	81640			894	72315	70808	11108	69360	07302	82706	86915		894	01081	07	pr _o pr		pr _o pr _o
Elmdon	534	72108	60039	06908	3563/	07810	81630	83656	85362	534	72507	62212	07207	38431	06209	81710	83630	85072	534	06071	06	tlir _o pr _o r _o r _o		r _o r _o
Cardington	559	31810	66028	07810	35600	07802	83630			559	62011	61031	07609	684//	07307	81710	85630		559	00081	06	l		+
Wittering	462	52606	61291	06609	55200	07608	83705	83634		462	82607	69808	06708	883//	07309	82707	86813	88625	462	02061	03	tlir _o pr _o pr		pr _o pr _o rrr _o r _o
Watnall	354	82306	57618	06408	855//	07606	88626			354	72307	37218	06407	7837/	07311	82708	86620		354	07061	03	r _o r _o pr _o pr		r _o r _o
Shawbury	414	72706	66809	06809	6853/	08705	82820	86630		414	42707	80018	07208	23531	08309	81920	83359		414	05071	05	r _o pr _o d _o r _o		pr _o
Finningley	360	70000	30041	05809	757//	08708	87650			360	72508	58026	05509	785//	07306	81820	83626	87650	360	01081	06	r _o		pr _o pr
Kilnsea	396	02408	48026	06208	00900	08808				396	72716	56258	05109	4857/	08301	82820	84630	87360	396	01081		+		r _o r _o pr
Leeming	257	73302	80026	05309	756//	07809	87634			257	72810	80606	04808	754//	05303	81712	86622	87650	257	03082	07	r _o		r _o r _o rr
Tynemouth	262	82811	74026	05309	8097/	08606	88358			262	83515	09636	04807	871//	07302	88702			262	06062	06	r _o r _o r _o		rrfir _o
Carlisle	222	80000	40636	05609	853//	08706	83709	85714	88640	222	82606	48636	05508	852//	08308	85705	85715	88630	222	11081	08	r _o r _o rrr		rrr _o r _o r _o
Valley	302	12107	83010	06309	15700	08805	81650			302	72605	69031	07509	6623/	08314	81704	86705	87362	302	00060	04	+		+
Ringway	334	70000	50808	06409	735//	08708	83920	84830	85650	334	82505	30218	06808	853//	07309	83708	88614		334	03071	06	pr _o rrr		r _o
Squires Gate	318	62507	81031	06308	634//	08704	83913	83825		318	72611	75016	06109	754//	09306	85710	84615	87650	318	97061	03	+		r _o
Ronaldsway	204	82503	65031	05809	860//	08805	82701	88702		204	33410	70011	06108	38328	06309	82706			204	00080	06	FF		+
Mull of Galloway	131	13310	84284	06407	15600	06002	81635			131	32918	74014	06807	15501	06212	81620			131	91070				
Eskdalemuir	162	80000	58618	05707	883//	06806	83708	88630																

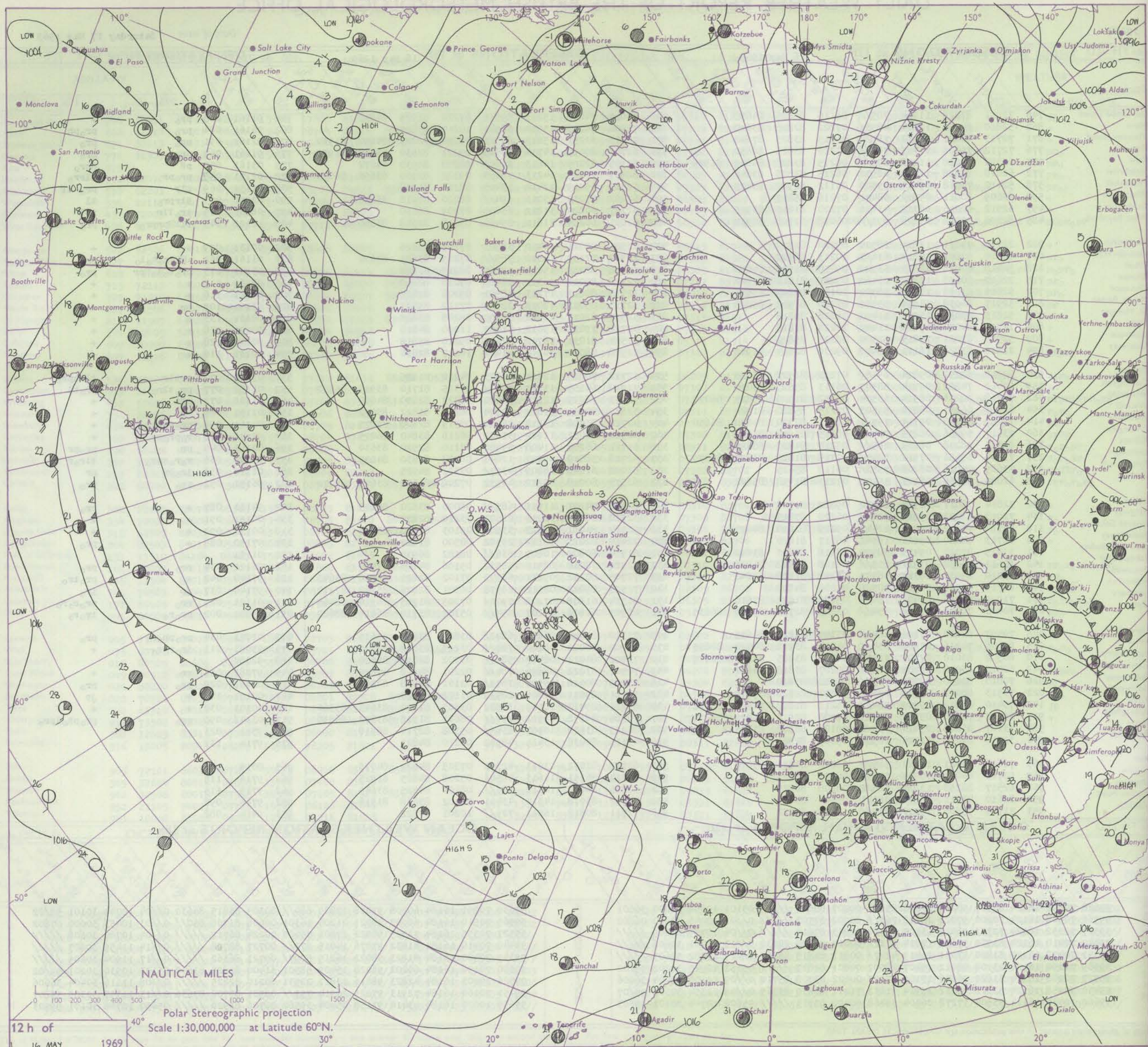
DAILY WEATHER REPORT OF THE BRITISH METEOROLOGICAL OFFICE

No. 39258

Date of Issue Saturday 17 May 1969

Code FM 11.D		OBSERVATIONS at 12h.										OBSERVATIONS at 18h.										OBSERVATIONS during DAY									
		16 May 1969										16 May 1969																			
Station	iii	Nddff	VVwwwW	PPPTT	N _h Ch _{CM} CH	T _d app	8N _s Ch _s h _s	8N _s Ch _s h _s	8N _s Ch _s h _s	iii	Nddff	VVwwwW	PPPTT	N _h Ch _{CM} CH	T _d app	8N _s Ch _s h _s	8N _s Ch _s h _s	8N _s Ch _s h _s	iii	RRT x E	SSs	WEATHER									
																						09h.—15h.	15h.—21h.								
Boscombe Down	746	72911	87028	11914	785//	08116	85825	84650		746	63017	74038	15213	59531	07220	81925	84640		746	91161	088	pr _o	+								
Hurn	862	52810	84251	12614	48531	07221	82828	83640		862	72906	86278	15514	58541	10217	83825			862	96161	084	pr _o	pr _o ph								
Thorney Island	871	72713	82021	12513	785//	06215	83825	87640		871	72713	82251	15613	695/1	09220	82825	84650	81930	871	92161	091	pr _o	pr _o								
Gatwick	776	72712	75808	11713	785//	07216	83825	86650		776	62703	80018	14714	43603	09221	82830	83650	81935	776	91161	069	pr _o	pr _o								
Kew	775	62310	78028	11413	695//	06215	83825	84645	81925	775	62305	62029	14613	39603	08220	82930	84072		775	03161	059	pr	Rpr _o								
Heathrow	772	62610	80028	11013	68532	06215	83828	83640		772	62407	75039	14213	49663	09322	82930	83656	86075	772	02171	052	pr _o pr	tlrr _o								
Mildenhall	578	52412	74018	09414	59500	06112	82920	83825		578	32511	69019	12414	33403	08214	81918			578	01151	069	tlr	pr _o -tl								
Wattisham	590	62609	80011	09812	68401	07216	85817			590	61202	75039	13011	694//	08220	81918	85820		590	02151	073	tlrpr _o	tl								
Gorleston	497	62512	60216	08712	43431	07220	81815	83925		497	62707	60029	11812	65600	07209	86630			497	06132	045	ir _o tlr	rtl								
West Raynham	485	82706	50958	09208	893//0006018	81708	88912			485	51001	66259	11811	29462	09218	82918	83360		485	12121	043	tlHRprpr _o	pr _o								
Aberporth	502	22712	74011	12811	28500	09220	82820			502	32521	80011	14412	38501	07105	82825			502	00131	099	+	+								
Ross-on-Wye	627	63010	82801	10814	636/3	10213	86930			627	72512	77159	14312	785//	07219	83825	87630		627	01161	062	prHRpr _o to _o lo	pr _o								
Filton	628	52416	74038	12313	53500	09218	81920	84650		628	12518	82259	15612	18560	08219	81825			628	03141	073	pr _o to _o loRpr	pr _o								
Rhoose	715	22617	80158	12812	23460	09221	81811	81920		715	22718	80011	16311	28400	09218	82810			715	00131	119	+	+								
Chivenor	707	52815	83038	14614	58500	10126	83825	83635		707	32518	80011	17213	38501	09208	82825			707	00141	116	+	+								
Mount Batten	827	52917	86038	14914	53500	07220	81922	85825		827	32713	85021	18013	32500	07112	83825			827	9315000109	pr	+	+								
St. Mawgan	817	52815	82011	15912	51400	09228	85818			817	032514	82011	18312	32500	09208	83820			817	00131	133	+	+								
Scilly	804	12915	84020	17414	11400	10228	81818			804	42716	79030	19012	41400	11000	84818			804	00151	128	+	+								
Culdrose	809	52915	82031	15813	52500	08223	85822			809	52514	81031	18712	52400	09210	85818			809	00140	128	+	+								
Guernsey	894	22816	83028	16112	29400	09230	82814	81918		894	22518	78030	20112	21401	10217	82816			894	00131	118	+	+								
Elmdon	534	62912	62291	09814	6956/	07212	82922	83825		534	12718	70019	12814	12603	04212	81835			534	03151	072	prtlr	tlrhpr _o								
Cardington	559	62412	74252	09714	58503	06113	85825	83070		559	71910	64159	13213	794//	07315	81710	83915	85820	559	01151	077	pr _o tlr _o	pr _o tl								
Wittering	462	72718	80256	08914	63534	09212	81920	85825	86070	462	52513	78029	12314	58600	08322	82830	84650		462	01161	072	pr	+								
Watnall	354	62913	66251	08813	59503	07215	85820	81920		354	32812	80031	11614	12504	06214	81822	83072		354	01151	088	pr	+								
Shawbury	414	73409	83258	09714	795/1	09213	82920	84830	86650	414	42716	83028	13113	28501	08315	82828	83075		414	01161	098	pr _o phrph _o	+								
Finningley	360	73617	59256	08215	734//	08215	83918	85828		360	62912	80031	11014	31601	06216	83840	86075		360	92171	073	ropr _o pr	+								
Kilnsea	396	83314	58258	08109	885//	08215	84820	88625		396	51711	66258	11408	59500	07110	82920	83630		396	02111	049	pr	pr _o pr								
Leeming	257	73604	69156	07912	5847/	07115	81815	83825	85359	257	42718	58019	09913	12644	06208	81830	84075		257	03141	036	ro _o ropr _o	tlr _o or								
Tynemouth	262	73609	74026	08208	5553/	06118	85625			262	52008	61028	08809	4357/	07301	84925			262	01111	033	ir _o pr	pr								
Carlisle	222	62809	80256	08113	59402	07211	81918	85822		222	62515	80018	09212	48532	07209	81828	83645	85072	222	96151	052	pr _o	pr _o								
Valley	302	32814	78011	11513	28332	09221	81708			302	62120	74151	11911	685//	08000	83820	86645		302	94131	087	+	pr _o								
Ringway	334	72913	68022	09912	724//	06220	87815			334	32910	80011	12013	22602	03210	82830			334	00151	091	+	+								
Squires Gate	318	52714	75012	09811	22442	09219	82810	84075		318	52514	84011	11013	33502	09103	81920	83656		318	00131	092	+	+								
Ronaldsway	204	22713	84020	09513																											

CHART OF WEATHER IN PART OF NORTHERN HEMISPHERE



CHARTS OF WEATHER IN WESTERN EUROPE

ation
mbols

LOUD
Cloud
Amount
(oktas)

0
1 or less
2
3
4
5
6
7 or more
8

Obscured
fading or
partial data.

OTHER
Weather

hile
and
fizzle

and snow

shower

and snow
over

shower

shower

iderstorm

IND

Wind
speed
(knots)

Calm

1-2

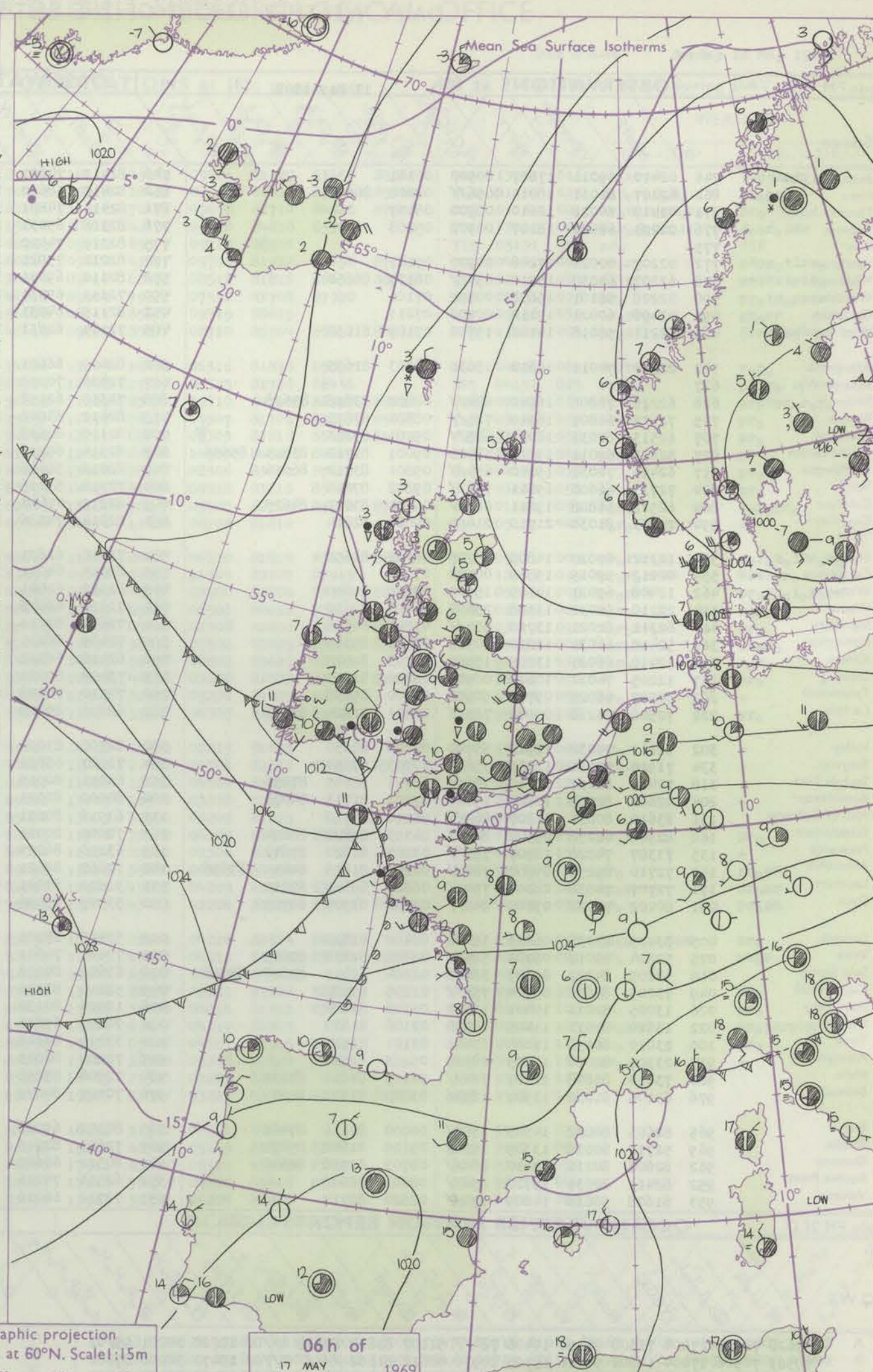
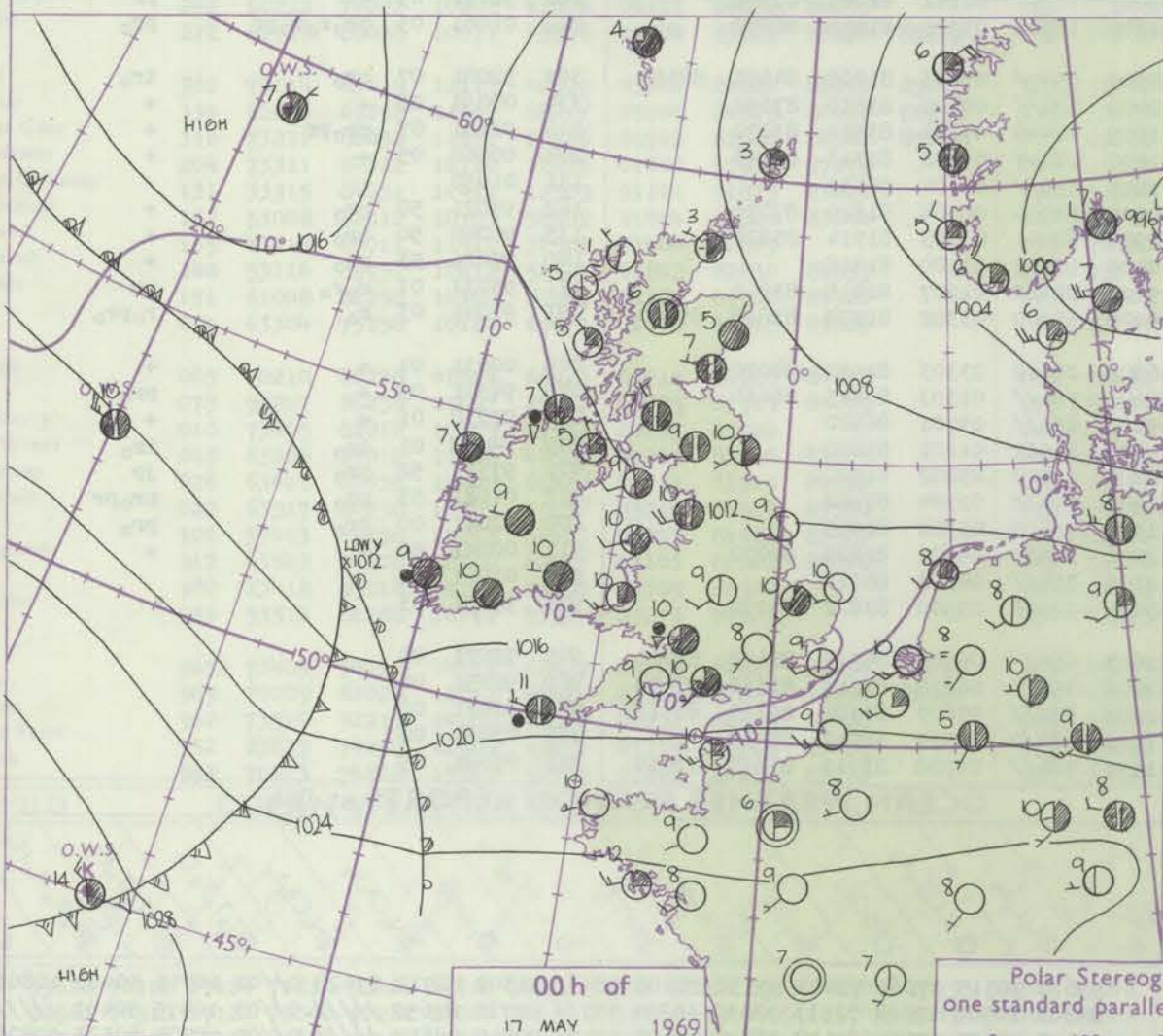
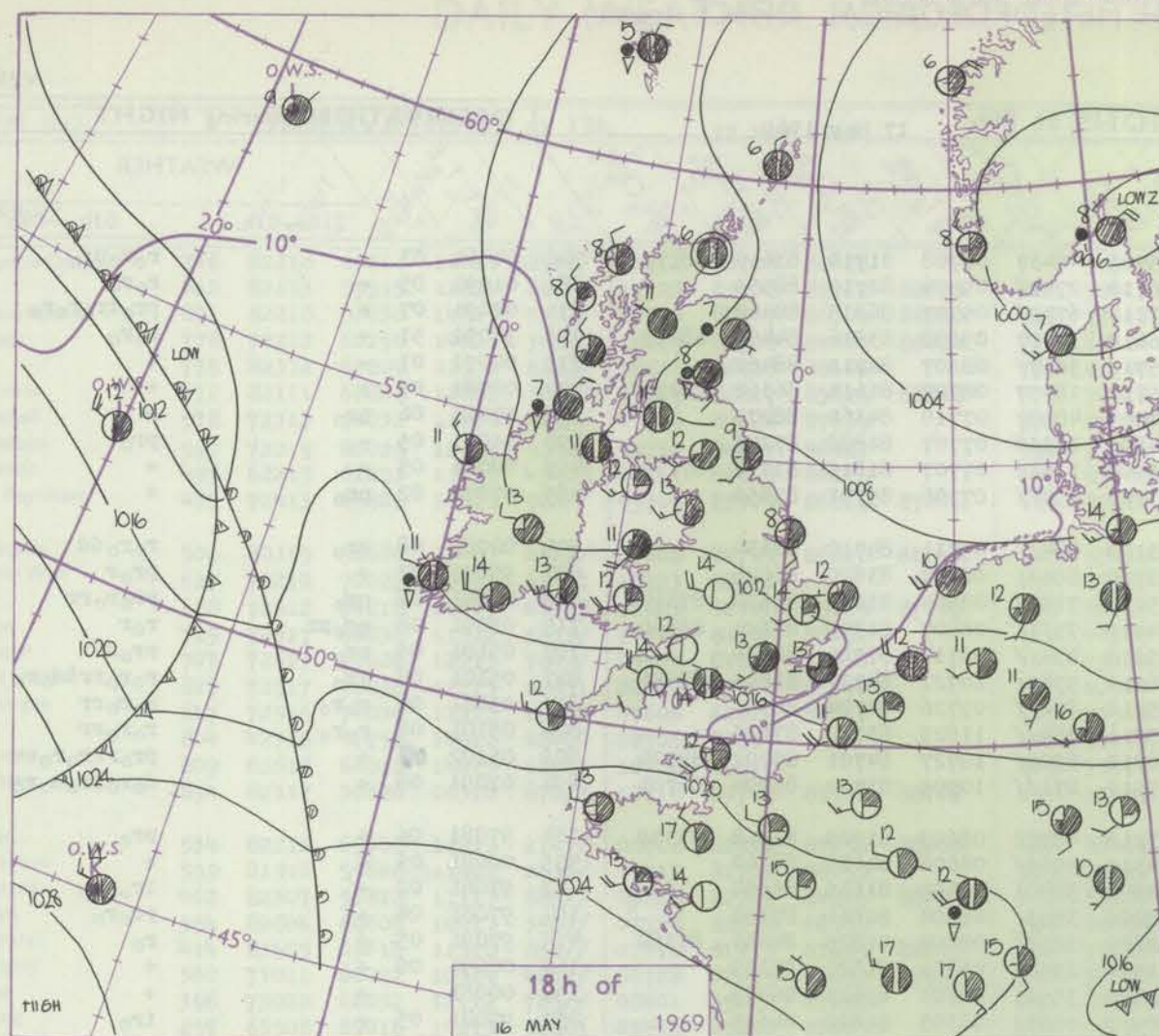
3-7

8-12

13-17

Additional
ter add

48-52



Polar Stereographic projection
one standard parallel at 60°N. Scale: 1:5m
0 100 200 300 400

GENERAL SYNOPTIC DEVELOPMENT

The North Sea low has moved northeastwards, and will continue to the Baltic. The Azores anticyclone has persisted, and a trough in the westerlies north of it is approaching the southern half of the British Isles. This trough is expected

to cross to the North Sea during today, and a rise of pressure is likely behind it. The cold northerly airstream will continue over Scotland and extreme northern England.

Issued at midday Saturday 17 May 1969

DAILY WEATHER REPORT OF THE BRITISH METEOROLOGICAL OFFICE (contd.)

OBSERVATIONS at 00h. 17 May 1969										OBSERVATIONS at 06h. 17 May 1969										OBSERVATIONS during NIGHT									
Station	Code FM II.D									Station	Code FM II.D									Station	Code FM II.D								
	iii	Nddff	VVwww	PPPTT	N _h Ch _M CH	T _d app	8N ₅ Ch ₅ s	8N ₅ Ch ₅ s	8N ₅ Ch ₅ s		iii	Nddff	VVwww	PPPTT	N _h Ch _M CH	T _d app	8N ₅ Ch ₅ s	8N ₅ Ch ₅ s	8N ₅ Ch ₅ s		iii	RRT _n TE	T _g T _g	WEATHER					
																							21h.—03h.	03h.—09h.					
Boscombe Down	746	02410	69011	17607	00900	06101				746	82412	74601	15709	48437	08708	81710	83640	88272		746	94061	03	+	r _o r _o Pr _o					
Hurn	862	62307	82031	18010	0656//	08002	86643			862	82410	58632	16710	2742/	09506	82710	88559			862	01091	05	+	r _o r _o					
Thorney Island	871	02410	80028	18610	00900	08107				871	82414	74801	17211	6742/	09707	86815	88462			871	02091	07	+	Pr _o ir _o r _o r _o					
Gatwick	776	02203	68021	18107	00900	05208				776	82308	65031	16810	32417	09608	83816	84465	88275		776	94051	51	+	r _o r _o					
Kew	775									775	82311	74022	15710	3647/	08607	82715	88462			775	00071	01	+	+					
Heathrow	772	02207	80021	17208	00900	05107				772	82212	75021	15710	18457	08707	81614	86362	88272		772	00081	05	+	+					
Mildenhall	578	62207	64038	15210	657//	08107	86650			578	82111	69031	14009	40937	07710	84360	88275			578	97081	06	Pr _o	+					
Wattisham	590	02208	58101	15608	00900	07106				590	72111	69031	14808	28338	07707	81808	87272			590	91071	05	+	Pr _o					
Gorleston	497	02408	60021	14110	00900	07211				497	82115	64031	13409	11446	07707	81815	83358	87275		497	00081	05	+	+					
West Raynham	485	12211	58018	14108	15700	07109	81650			485	72114	62031	13208	753//	07706	85707	87650			485	97071	02	Pr _o	+					
Aberporth	502	22514	74011	14810	15630	08203	81635			502	82409	66601	13109	884//	09711	84710	88630			502	02081	08	ir _o	r _o r _o dd					
Ross-on-Wye	627									627	72308	70252	13710	68541	08707	83820	86625			627	95091	07	+	Pr _o r					
Filton	628	62211	70808	16910	684//	08802	83818	85628		628	72310	62158	15210	7847/	08504	83815	86620	87360		628	03091	08	Pr _o	Pr _o r _o rr					
Rhoose	715	72517	66801	16510	725//	08804	87823			715	82412	63608	14810	7537/	08607	81709	87624	88360		715	03091	08	Pr _o Pr	r _o r					
Chivenor	707	62513	82031	18011	685//	09101	85823			707	82110	62628	15210	854//	09715	87715	88630			707	05101	09	Pr _o	Pr _o r					
Mount Batten	827	52613	69011	19211	58400	09001	81710	83815	85656	827	82314	69216	16010	5732/	10721	84707	83815	88556		827	05101	08	ir _o	r _o r _o rrRd _o r _o					
St. Mawgan	817	62414	70031	19110	654//	09801	83712	86616		817	82013	56616	15210	872//	09726	84704	88706			817	03081	08	r _o r _o	r _o r _o rr					
Scilly	804	72713	66606	19811	756//	09802	87646			804	72518	59216	15211	754//	11829	83712	87623			804	05101	08	r _o r _o	r _o r _o rr					
Culdrose	809	62512	66808	19811	684//	09104	83812	84625		809	82212	09638	16210	6702/	10727	84701	85702	88520		809	05102	09	+	Pr _o rrr _o r _o rr					
Guernsey	894	22413	81030	21710	21400	09006	82814			894	82314	74586	19510	871//	10709	83702	85704	86705		894	02091	08	+	d _o r _o ir _o d _o r _o					
Elmdon	534	12312	80020	14809	15700	06400	81656			534	72210	62801	13210	68372	08607	81709	83818	87359		534	97081	06	+	Pr _o					
Cardington	559	02012	59019	15509	00900	07006				559	82014	64011	14310	4567/	08606	84635	88360			559	00081	05	+	+					
Wittering	462	12408	69021	14309	15600	07102	81640			462	62312	62021	12809	58401	08609	81815	85650			462	97061	02	+	ir _o Pr _o					
Watnall	354	22210	62031	13308	25600	06703	82630			354	72310	48048	12209	3843/	08504	82816	87359			354	97081	04	+	Pr _o r _o					
Shawbury	414	62312	82021	13710	657//	07801	86656			414	72608	82021	12609	5857/	08602	81825	84656	87360		414	97091	05	+	r _o					
Finningley	360	52410	66031	12210	50930	07803	85359			360	72409	66021	11510	2853/	08301	81820	87359			360	00091	08	+	+					
Kilnsea	396	12410	66021	13009	15500	07103	81625			396	62418	66012	11609	35501	08603	83625	86075			396	00081	+	+	+					
Leeming	257	12205	74011	10610	00901	06802	81075			257	73408	80021	10409	68532	06303	81828	86635			257	97081	05	+	ir _o					
Tynemouth	262	52507	66021	09710	50970	07400	85358			262	72910	74028	09607	1157/	03102	81825	87358			262	92071	05	+	Pr					
Carlisle	222	72508	74218	09909	785//	08801	81824	87643		222	62805	85018	11206	15744	03311	81656	86072			222	01061	05	Pr _o r _o r _o Pr	Pr _o					
Valley	302	52611	74038	12910	55700	08206	85650			302	82708	83021	12509	5537/	07803	81709	84650	88359		302	92081	07	Pr _o	ir _o					
Ringway	334	71910	70021	12709	758//	07703	87657			334	72607	65022	12409	784//	06400	83810	87650			334	00091	08	+	+					
Squires Gate	318	72419	81031	11410	756//	08201	82645	87656		318	63011	80018	11609	48448	07304	83812	83272			318	92081	07	Pr _o Pr	+					
Ronaldsway	204	42608	82038	10809	15404	07301	81713	84073		204	80000	82021	11807	18447	05302	81713	88273			204	00060	05	+	+					
Mull of Galloway	131	83610	80036	11207	864//	06214	88710			131	62916	80031	11805	656//	04104	86630				131	01050	+	+	+					
Eskdalemuir	162	82908	62258	09907	885//	04303	82820	88624		162	70000	80031	10705	12504	00304	81820	87070			162	97021	50	Pr _o	+					
Prestwick	135	73307	74028	10907	785//	03207	81820	87642		135	63210	86021	10907	68441	03603	81714	85820			135	91040	50	ir _o	+					
Abbotsinch	140	72710	89256	09907	785//	02205	81825	84640	87656	140	12607	89021	10405	18402	03500	81818			140	97021	53	Pr _o	+						
Leuchars	171	72707	74038	08307	754//	06801	82618	87650		171	32810	83031	09405	38480	02207	82818	83645			171	95031	01	r _o r _o	Pr					
Dyce	091	80202	70022	09105	863//	03002	83707	88709		091	53307	75256	09205	58300	03302	81709	83818	85640											

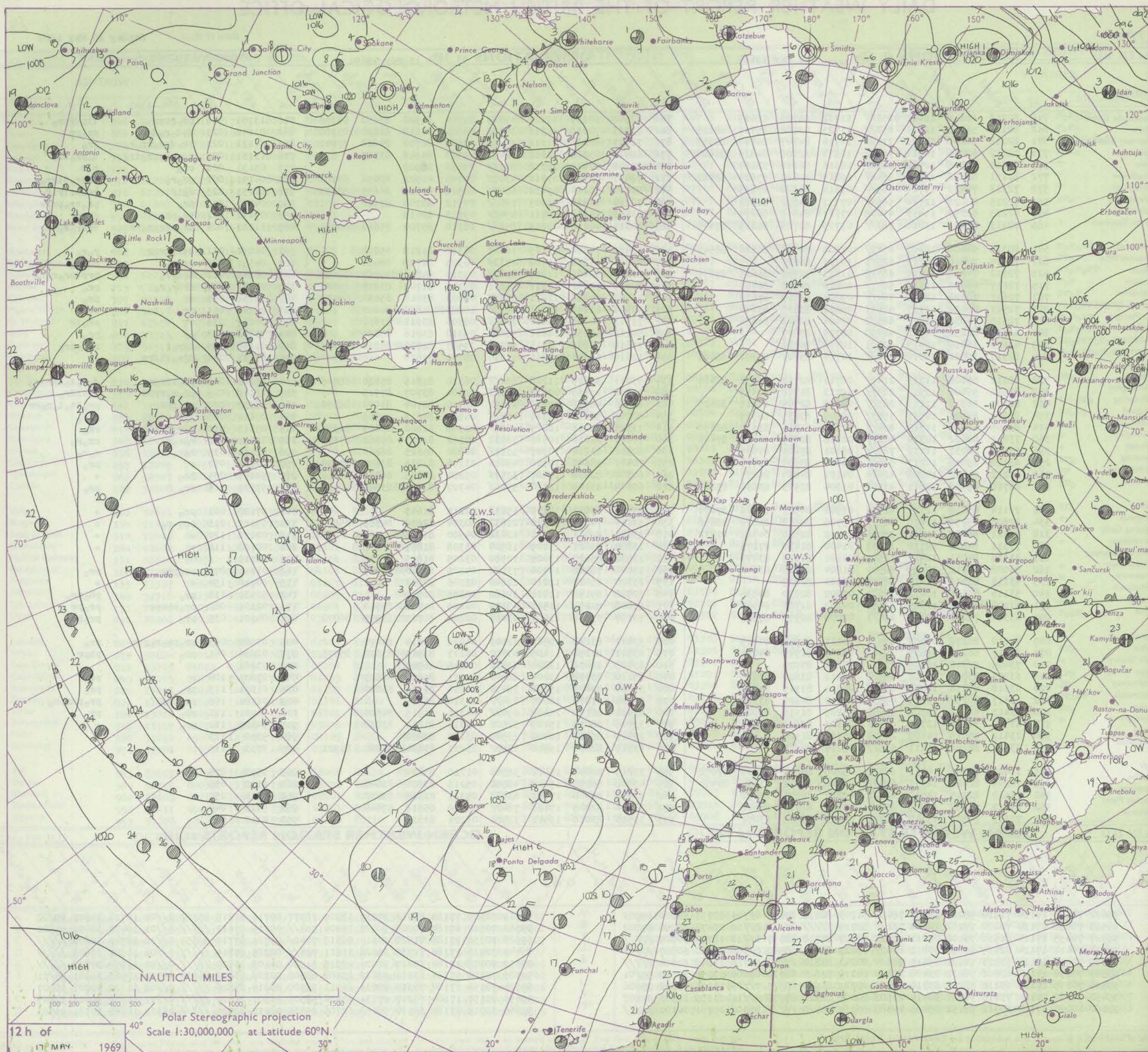
DAILY WEATHER REPORT OF THE BRITISH METEOROLOGICAL OFFICE

No. 39259

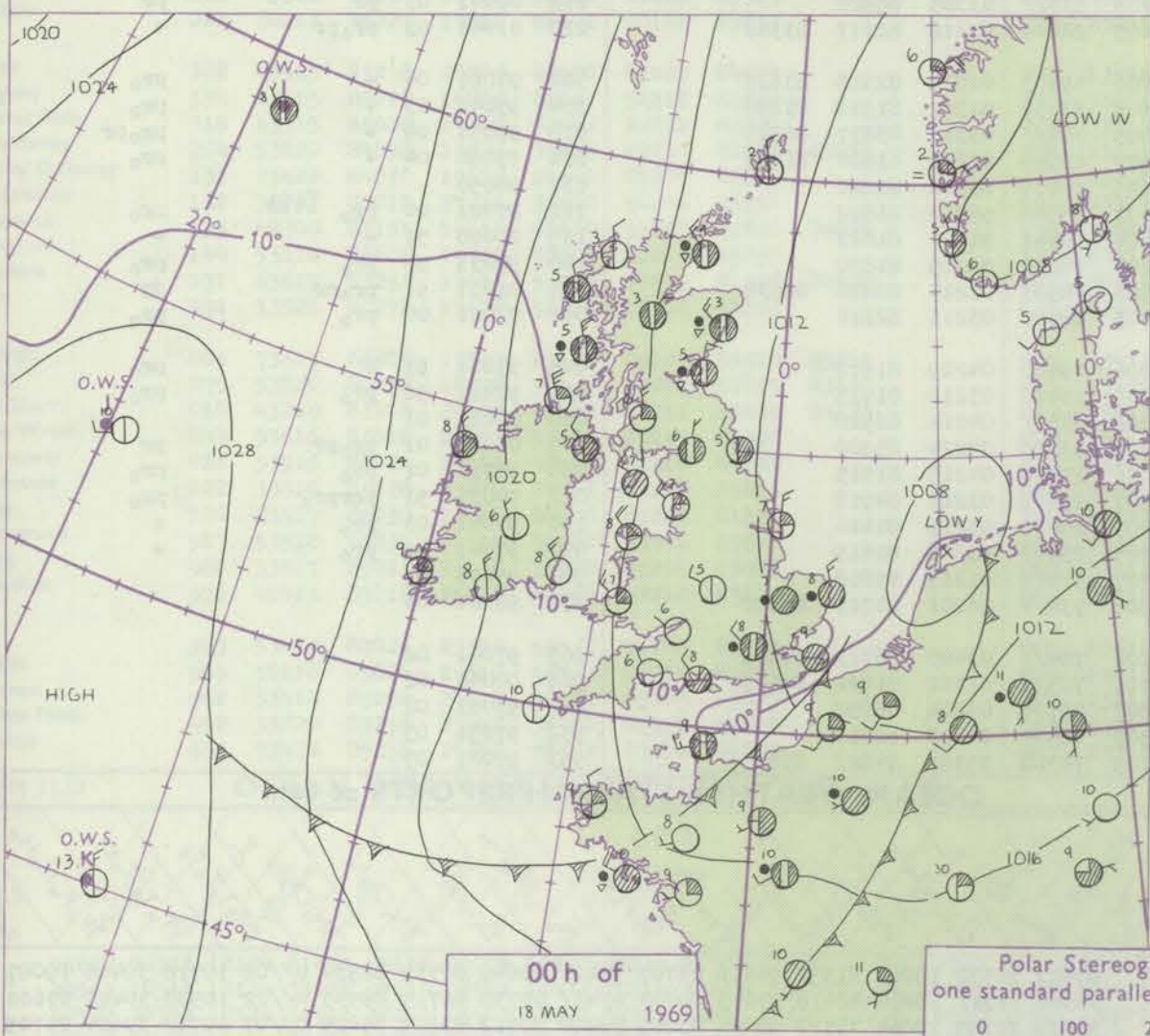
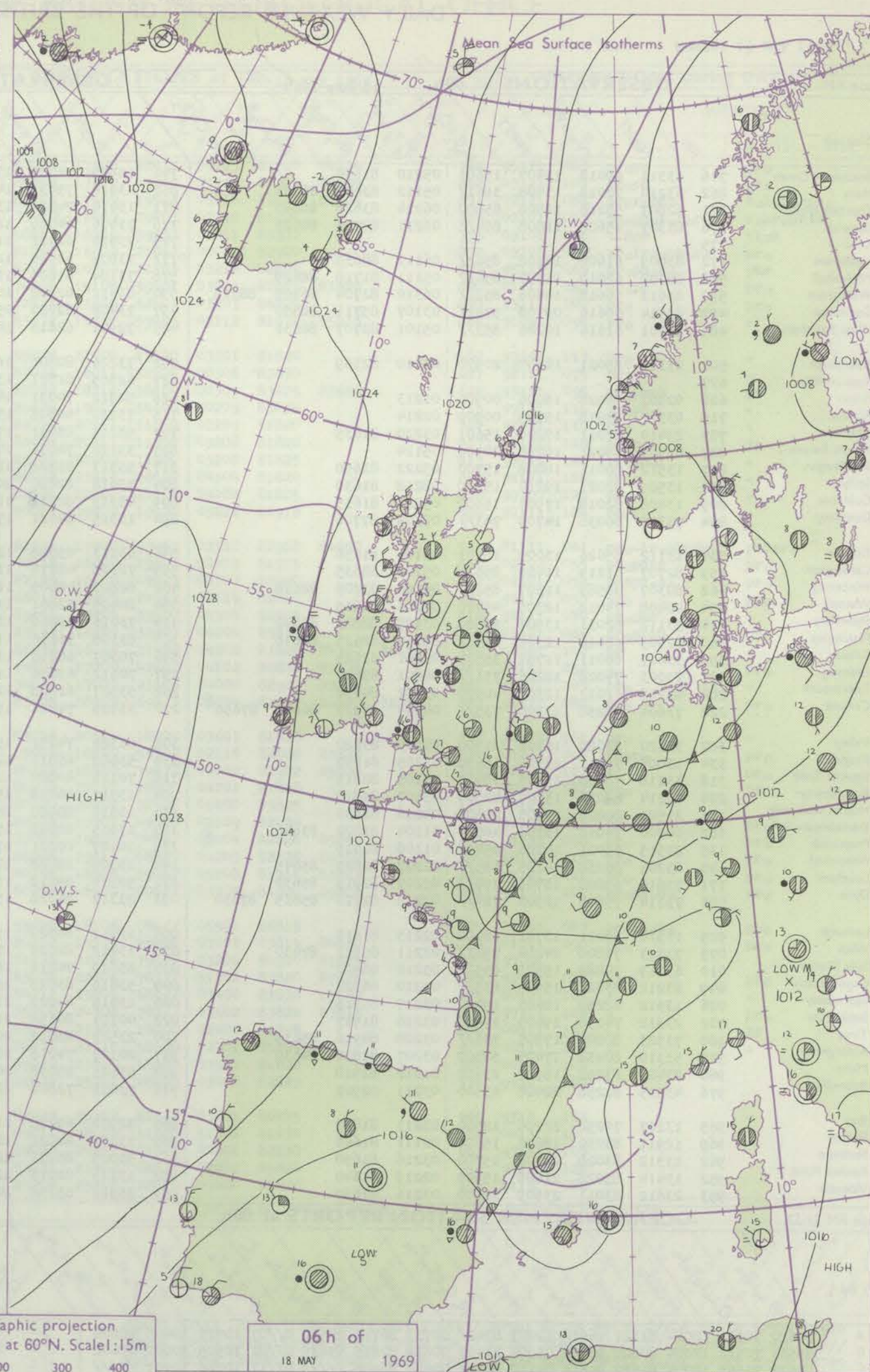
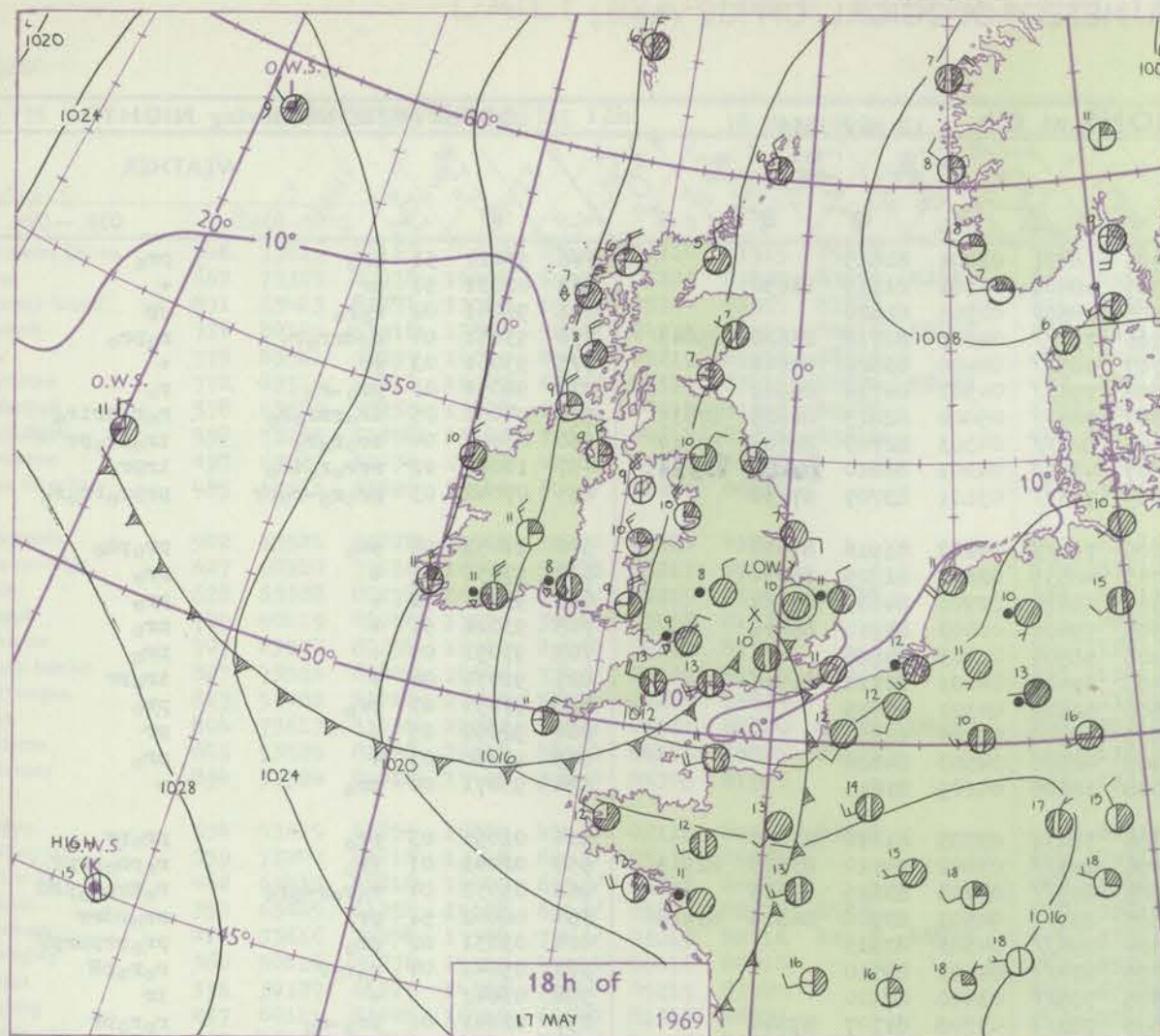
Date of Issue Sunday 18 May 1969

Code FM II.D		OBSERVATIONS at 12h. 17 May 1969										OBSERVATIONS at 18h. 17 May 1969										OBSERVATIONS during DAY				
Station	III	Nddff	VVwww	PPPTT	N _h Ch _h C _h	T _d T _d app	θN _s Ch _s h _s	θN _s Ch _s h _s	θN _s Ch _s h _s	III	Nddff	VVwww	PPPTT	N _h Ch _h C _h	T _d T _d app	θN _s Ch _s h _s	θN _s Ch _s h _s	θN _s Ch _s h _s	III	RRT x E	SSS	WEATHER				
																						09h.—15h.	15h.—21h.			
Boscombe Down	746	82218	66218	12011	0853//	11722	86708	88625		746	72908	80259	10111	49563	09701	81920	83650	85360	746	13151	016	pr ₀ rrpr	TlpHRpr ₀			
Hurn	862	82113	59515	12811	853//	11723	83708	85712	88615	862	72513	70038	10913	3843//	08502	81818	83630	85360	862	01141	023	d ₀ d ₀ r ₀ d ₀	pr ₀ pr			
Thorney Island	871	82218	58638	14311	7732//	10716	84707	86709	88550	871	72517	62256	11211	784//	09608	82710	84828	87640	871	01131	021	ir ₀ d ₀ r ₀ rr ₀ r ₀	pr ₀			
Gatwick	776	72212	62256	14011	783//	10817	82708	84814	86620	776	62414	65018	10612	42431	09610	84818	83360		776	13131	002	r ₀ r ₀ d ₀ pr ₀ ir ₀	d ₀ pr ₀ RRr			
Kew	775	82312	62808	12912	6252//	08816	86828	88464		775	81708	62919	09710	895//	09710	86920			775	05131	001	pr ₀	tLR			
Heathrow	772	82111	62808	12712	5842//	10815	82817	85625	88462	772	72011	60299	09810	4357//	09708	81922	83656	87363	772	04141	001	pr ₀ r ₀	pRpr ₀ tLRr ₀			
Mildenhall	578	72313	74032	11714	785//	07816	84820	87635		578	80000	70216	09410	6847//	08512	81818	86635	88359	578	12151	025	r ₀ ir ₀	rrRRtLRr ₀			
Wattisham	590	72215	80028	12114	5853//	07712	84822	86362		590	72714	44818	09909	793//	07512	83708	87920		590	04151	028	pr ₀	pr ₀ ir ₀ prir			
Gorleston	497	62215	62252	11413	45408	07711	84618	86275		497	83409	56638	08711	854//	09715	88615			497	09152	032	ir ₀ pr ₀	pr ₀ rr			
West Raynham	485	72413	48808	11011	783//	09709	83709	86815	87645	485	80312	40618	09209	852//	08710	85704	85612	88635	485	11122	004	pr ₀ pRRr ₀ r ₀ rr	Rrrrr ₀ r ₀			
Aberporth	502	80315	58606	10407	6522//	07608	84704	86620	88540	502	53419	74026	13109	18432	06316	81818	85072		502	04091	031	ddfr ₀ r ₀ r	r ₀ r ₀			
Ross-on-Wye	627	72210	70026	10113	625/1	10723	86820			627	83510	63218	11708	2732//	06325	82708	88456		627	04151	025	rrir ₀	pRir ₀			
Filton	628	72512	74218	11013	68328	11623	82708	85625	87275	628	80210	56802	11209	834//	09310	84710	86912	88620	628	06141	022	rrd ₀ r ₀	prpRpr ₀ r ₀ r ₀			
Rhoose	715	72617	66036	11112	5631//	10613	84708	86460		715	70115	75251	11211	78331	09307	81709	83813	85630	715	03131	037	rrRRr ₀ r ₀	pr ₀			
Chivenor	707	72617	70026	12213	784//	09604	84818	87630		707	73320	74258	12211	684/2	07303	83818	85630	85075	707	97131	055	+	pr ₀			
Mount Batten	827	72517	78036	12713	68531	08611	83825	83640		827	62907	61258	12011	68500	10503	84820	84640		827	03141	061	pr ₀	pr			
St. Mawgan	817	72516	74036	13313	685/2	07606	82822	86656		817	73513	80028	13410	784//	08306	83812	87630		817	04131	035	+	pr ₀ ir			
Scilly	804	42716	61258	14512	48400	08706	83817			804	50113	68258	14611	58400	09310	83816	85620		804	93141	053	pr	pr ₀			
Culdrose	809	62618	66016	14413	62501	10706	86820			809	73618	62808	13211	782//	09507	82705	85810	87615	809	01141	059	r ₀ r ₀	r ₀ r ₀ pr ₀			
Guernsey	894	82317	30626	16310	870//	10716	83701	85702	88703	894	12519	66016	14411	11430	08708	81810			894	05131	046	d ₀ r ₀ -ifrr	+			
Elmdon	534	82212	65608	11211	2147//	08712	82712	87358	88460	534	83411	58619	11208	884//	06310	81815	85630	88645	534	05121	009	pr ₀ 1Rr ₀ r	d ₀ r ₀ t ₀ 1Rr ₀ r ₀			
Cardington	559	81910	59608	11912	2837//	09713	81708	88459		559	72712	19959	09012	793//	11504	83707	87915		559	12142	015	pr ₀ r ₀ rrRRR	RRtLRr ₀			
Wittering	462	82307	56818	11111	883//	09808	82709	84815	88625	462	83506	40958	09809	4927//	08500	82704	83920	88358	462	08132	009	pr ₀ prR	pr ₀ Rt ₀ l ₀ r ₀ rr			
Watnall	354	82806	69606	10911	3567//	05705	83635	88359		354	80000	56616	10309	4542//	06501	84618	88535		354	02111	000	r ₀ r ₀	r ₀ r ₀			
Shawbury	414	83605	69616	11310	854//	07710	81715	83625	88650	414	73316	82016	12009	4854//	02308	82820	83635	86362	414	03111	010	r ₀ r ₀ rrr ₀ r	rr ₀			
Finningley	360	73011	66022	10314	4867//	06708	82835	84650	87464	360	70000	62016	10010	38532	07502	82825	85362	87070	360	01151	002	r ₀ r ₀ r	rrr ₀ r ₀			
Kilnsea	396	73012	66032	11112	785//	08601	85820	87630		396	80912	63216	10907	5557//	06802	85625	88360		396	02131	035	r ₀ r ₀	r ₀ r ₀			
Leeming	257	63508	89016	10213	52601	03806	85830	83075		257	70411	58042	10510	48636	03306	82835	83650	87270	257	92141	072	+	pr ₀			
Tynemouth	262	60212	74022	10208	42606	04101	84830	86275		262	60306	82028	11507	3257//	05204	83825	86358		262	94101	054	pr ₀	+			
Carlisle	222	62710	89028	10611	43508	01804	83923	83830	85273	222	60309	83148	11110	5956//	04307	82925	83840		222	97131	110	pr ₀	pr ₀			
Valley	302	70114	83018	12111	42572	03301	84822	86360	87070	302	23316	89011	14110	15632	02215	81645			302	97120	061	pr ₀	+			
Ringway	334	82806	65258	11410	884//	05706	84818	86630	88656	334	53114	74016	11410	21632	50304	82830	84365	85070	334	93111	018	pr ₀ -r ₀	+			
Squires Gate	318	73211	86032	11611	28536	05702	82820	84362	87272	318	23221	82011	11810	12632	04500	81835			318	00121	120	+	+			
Ronaldsway	204	73311	84022	12110	18638	01400	81830	87275		204	13320	89021	13109	18500	03308	81825			204	00110	116	+	+			
Mull of Galloway	131	33315	84031	12411	12505	01101	81825	83273		131	13532	85020	13009	12500	03205	81825			131							

CHART OF WEATHER IN PART OF NORTHERN HEMISPHERE



CHARTS OF WEATHER IN WESTERN EUROPE



Polar Stereographic projection
one standard parallel at 60°N. Scale: 1:5m

GENERAL SYNOPTIC DEVELOPMENT

Issued at midday Sunday 18

May 1969

The shallow low which was over southern Ireland yesterday morning moved east across southern England to southern Denmark. A ridge of high pressure has intensified to the west of Ireland and a cold northerly airstream has become established over all

districts of the British Isles. During the next 24 hours the ridge will move east into Ireland with the cold northerly flow persisting over remaining areas of the British Isles.

DAILY WEATHER REPORT OF THE BRITISH METEOROLOGICAL OFFICE (contd.)

OBSERVATIONS at 00h. 18 May 1969										OBSERVATIONS at 06h. 18 May 1969										OBSERVATIONS during NIGHT				
Station	ill	Nddiff	VVwww	PPPTT	N _h Ch _h CH	T _d app	8N _s Ch _s h _s	8N _s Ch _s h _s	8N _s Ch _s h _s	ill	Nddiff	VVwww	PPPTT	N _h Ch _h CH	T _d app	8N _s Ch _s h _s	8N _s Ch _s h _s	8N _s Ch _s h _s	ill	RRT _n E	T _g T _g	WEATHER		
																						21h.—03h.	03h.—09h.	
Boscombe Down	746	13311	69018	13407	15601	05210	81640			746	12909	74030	13704	18401	01001	81815			746	97021	51	pr _o	pr _o	
Hurn	862	63210	70018	13408	3561/	05112	83640	86458		862	43010	75031	14307	48400	04102	81815	83650		862	02031	51	pr	+	
Thorney Island	871	62807	58216	12808	65500	06214	83620	86640		871	13010	74021	13505	18500	02305	81820			871	96041	02	r _o r _o	jp	
Gatwick	776	83307	45608	11808	854//	06211	82710	88628		776	73006	64026	12206	754//	04203	82712	83620	85645	776	93051	04	r _o dr _o r _o	r _o pr _o	
Kew	775									775	73010	62022	11707	6853/	04400	83820	84648		775	93061	03	pr	+	
Heathrow	772	83009	61608	12108	856//	06111	88635			772	73009	62026	12006	754//	04302	84714	86622		772	92051	03	pr _o -r _o	r _o	
Mildenhall	578	80102	62619	11307	854//	05111	81718	88629		578	73104	61606	11007	784//	05000	82815	86625	87635	578	04051	05	ir _o rr _o r _o	r _o r _o prir _o	
Wattisham	590	83613	56618	10606	852//	06310	82704	86707	88615	590	83412	62806	10905	822//	04303	82703	84708	88812	590	03042	04	ir _o r _o r _o	ir _o pr _o pr	
Gorleston	497	83514	60616	09708	5742/	03107	85711	88550		497	73408	62026	09507	4847/	04301	82810	84625	85358	497	10062	02	rrr _o r _o ir _o	irpr _o	
West Raynham	485	82701	61616	10206	853//	05101	82707	88631		485	72901	62618	10305	753//	03101	83707	87630		485	07042	03	pr _o r _o -r _o pr	prpr _o rr _o r _o	
Aberporth	502	23115	089021	16707	0020970	04210	82359			502	73226	80806	16006	794//	04602	83916	87820		502	91051	04	ph _o	pr _o ph _o	
Ross-on-Wye	627									627	62505	81021	13705	48539	02607	81825	84630		627	97031	51	+	pr _o	
Filton	628	02902	56028	15006	00900	01213				628	52812	74031	14307	45630	02703	84635	83362		628	91041	52	+	pr _o	
Rhoose	715	03311	83018	15705	00900	02214				715	73210	60808	15505	79400	03603	83910	85818		715	93021	51	+	pr _o	
Chivenor	707	23410	82011	17208	15601	03220	81635			707	53215	83031	17008	58500	01603	84828			707	97051	05	+	pr _o	
Mount Batten	827	03509	69021	16708	00900	05124				827	33110	74036	17408	39400	04601	81710	81915		827	91071	04	+	ir _o pr	
St. Mawgan	817	13512	80011	18008	15700	05222	81650			817	53317	83808	18508	52500	04301	85825			817	97051	03	pr _o	pr _o	
Silly	804	13509	82021	19210	15600	08218	81630			804	33616	82020	20909	38500	05104	82821			804	92091	05	+	pr	
Culdrose	809	13408	82018	17907	15600	05226	81635			809	43313	82038	18908	42500	04503	84820			809	91060	03	+	pr _o	
Guernsey	894	73315	66038	14709	763//	08304	87706			894	13315	84021	17008	18400	04109	81815			894	93071	04	pr _o	+	
Elmdon	534	13112	65026	13005	15701	03104	81656			534	63113	65028	12306	38431	03705	81816	83650		534	01051	03	pr _o	pr _o pr	
Cardington	559	82707	61219	11408	856//	05104	88635			559	72608	48278	11306	794//	05802	85710	83625	82915	559	02041	01	ir _o	r _o ph _o prpr _o	
Wittering	462	80307	40589	11307	852//	06104	83705	88618		462	82809	48605	11005	855//	04703	83625	88635		462	05032	04	r _o r _o rd _o r _o	r _o rr _o ph _o pr _o	
Watnall	354	40408	74018	12305	45400	04211	84615			354	80405	32801	11505	893//	04503	83708	86818	83918	354	06002	51	pr _o	pr _o p _o Srr	
Shawbury	414	53112	82031	13906	58500	03105	82823	84640		414	73016	59818	13304	794//	04503	87915			414	03031	02	pr _o	pr _o prph _o pr	
Finnigley	360	82905	62616	12306	855//	05110	82625	88648		360	83108	56636	11705	874//	04302	88710			360	05041	04	r _o r _o r	r _o r _o r _o	
Kilnsea	396	33617	66011	11707	35500	05301	83625			396	70307	66216	11305	795//	03400	87920			396	03041		+	ir	
Leeming	257	73003	74028	12206	756//	04801	87647			257	70112	69806	12805	783/2	03308	81707	87814		257	02041	01	pr _o -r _o	r _o r _o pr	
Tynemouth	262	43208	61011	12305	40970	03102	84358			262	53527	61808	12705	535//	03305	85920			262	02041	03	pr	pr	
Carlisle	222	73604	66258	13306	735//	04207	83927	86647	87656	222	33509	74011	15605	26441	02318	81717	83362		222	01041	03	pr _o pr	+	
Valley	302	33320	82020	16308	31500	03109	83820			302	63326	74251	15806	59403	01501	82915	83818		302	97061	04	+	pr _o	
Ringway	334	13007	75011	13306	15630	03205	81640			334	53608	65011	12806	53430	01302	81918	83820		334	97041	03	+	pr _o	
Squires Gate	318	33118	78030	13107	38400	05105	82819			318	70113	80808	13805	794//	03313	83817	86925		318	95051	04	+	pr _o pr	
Ronaldsway	204	43214	61030	15307	42500	03107	84820			204	13517	86018	15807	13540	02212	81820	81920		204	97060	04	+	pr _o	
Mull of Galloway	131	23520	80020	15905	25600	04216	82630			131	13630	80020	16905	12500	03304	81820			131	00050				
Eskdalemuir	162	60000	74018	13703	48501	01104	81824	83646		162	13615	82018	15603	18540	50213	81822			162	97021	00	pr _o	pr _o	
Prestwick	135	23515	75021	14706	25400	01108	81615			135	10107	87021	17804	18541	51221	81823		</						

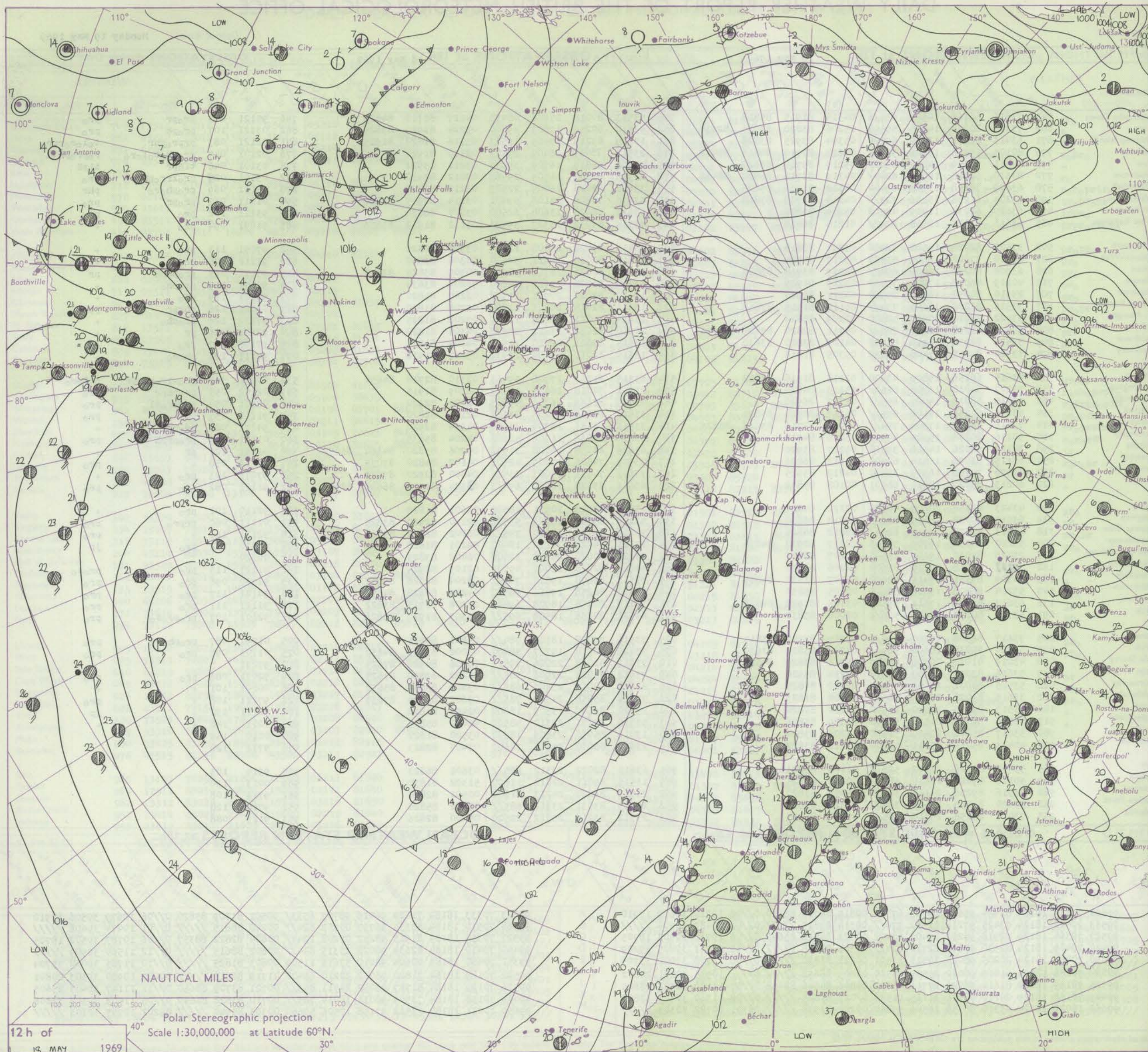
DAILY WEATHER REPORT OF THE BRITISH METEOROLOGICAL OFFICE

No. 39260

Date of Issue Monday 19 May 1969

Code FM I.I.D.	OBSERVATIONS at 12h. 18 May 1969										OBSERVATIONS at 18h. 18 May 1969										OBSERVATIONS during DAY				
Station	iii	Nddff	VVwwWW	PPPTT	N _h Ch _h Ch _h	T _d T _d app	BN _s Ch _s h _s	BN _s Ch _s h _s	BN _s Ch _s h _s	iii	Nddff	VVwwWW	PPPTT	N _h Ch _h Ch _h	T _d T _d app	BN _s Ch _s h _s	BN _s Ch _s h _s	BN _s Ch _s h _s	iii	RRT T x E	SSS	WEATHER			
																						09h.—15h.	15h.—21h.		
Boscombe Down	746	73616	66168	14509	634/6	04314	81915	85818		746	53513	80018	17908	48433	04117	81710	84825		746	95121	083	propr	pro		
Hurn	862	73315	80278	14408	59503	05206	83820	83075	82930	862	43510	80258	17809	49500	03224	81920	83825		862	03121	107	proph	pro		
Thorney Island	871	63413	82271	13710	69500	05304	83925	83828		871	13509	83219	17409	19503	05116	81820	81925		871	02121	083	prprrophr	tolororpro		
Gatwick	776	80105	59918	13806	5242/	04214	82710	84816	88462	776	23511	75019	16409	29503	02110	81920			776	02101	047	prophotoloro	roproprtl		
Kew	775	83511	59259	14007	854//	05219	85710	88620		775	43608	58819	16709	39533	03211	83922			775	03101	046	tlRpr	tlpR		
Heathrow	772	83510	62218	14007	6247/	04319	83710	86820	88462	772	23315	81258	16509	29563	00012	82920			772	03101	029	prolrrrophoro	pro		
Mildenhall	578	63609	78258	13408	69400	04112	81918	85825		578	33612	82018	16009	22503	03212	82822			578	95111	069	prophoro	phr		
Wattisham	590	73205	61258	13106	723//	04218	82708	87818		590	53416	74808	15108	59401	03214	82915	83820		590	01111	067	propr	pro		
Gorleston	497	63620	62038	11409	42502	05214	84820			497	63518	62028	13608	62500	03207	86820			497	93111	102	pro	pro		
West Raynham	485	63616	83028	12908	624//	01216	86818			485	73514	83032	15307	59403	03112	81912	85816		485	91091	094	pro	+		
Aberporth	502	33521	82028	19508	32400	03221	83818			502	13416	89028	21008	11500	03301	81820			502	97091	113	pro	+		
Ross-on-Wye	627	60310	77028	16609	53503	03217	85925			627	33510	82028	18011	32600	00306	83830			627	92111	075	pro	+		
Filton	628	63308	80278	16209	694//	04219	83918	83820		628	53613	82038	18711	58500	00305	83825	83640		628	93111	095	prophpH	pr		
Rhoose	715	40119	86018	17209	39560	03218	81925			715	33408	86028	19011	34600	50209	83834			715	97131	115	propho	+		
Chivenor	707	23510	80258	18911	29560	04211	81920			707	13417	82020	20911	11500	02207	81820			707	92121	119	pro	+		
Mount Batten	827	73516	61808	18609	734//	05112	81915	87818		827	13516	82018	20511	11500	03208	81820			827	03121	126	phrpr	jp		
St. Mawgan	817	53422	82018	20010	52500	02209	85824			817	13614	89011	22209	11500	03208	81825			817	97110	126	propho	+		
Scilly	804	73617	81038	22212	785//	05211	82820	83625	86650	804	20210	82028	23611	28500	04304	81820			804	92121	126	pr	+		
Culdrose	809	53525	82258	20310	58500	04209	83820	83630		809	13615	82021	22010	11500	04204	81825			809	97100	127	pro	+		
Guernsey	894	33324	84018	17408	39430	05305	81916			894	13314	80011	19409	19430	05212	81918			894	92111	124	phoro	+		
Elmdon	534	43615	68256	15809	43400	02118	81918	83822		534	63315	61251	17908	59463	02310	82918	84650		534	01111	061	pro-1rophrpr	prSpro		
Cardington	559	73207	64018	13708	6253/	05115	86820			559	23311	70018	16609	19403	02209	81915			559	02102	055	prophpr	pro		
Wittering	462	63415	58818	14007	695//	05312	86920			462	43409	82149	16308	49503	02107	82920			462	02101	054	prsprptl	pro		
Watnall	354	63415	61258	15108	695//	05217	82920	85825		354	33410	66018	17208	24562	02114	82820			354	91111	057	pro	pro		
Shawbury	414	73616	74258	17308	794//	03219	82716	83918	86825	414	33511	69151	18709	33500	04304	82920			414	94111	080	prophr	+		
Finningley	360	50116	80278	15309	49403	06016	84918			360	63214	83038	16709	52602	04204	85835			360	01121	065	proprph	pro		
Kilnsea	396	30127	66026	14308	39500	05217	83920			396	63626	66038	16008	31572	04206	83820	84360	86075	396	02091	107	pr	+		
Leeming	257	60115	83028	16410	62500	01313	86826			257	73409	74808	17209	42501	04102	84820	87075		257	97111	058	+	pro		
Tynemouth	262	43528	74258	16307	33540	04212	83925			262	73622	74031	17007	23506	04000	82920	87275		262	97071	103	pro	+		
Carlisle	222	60213	85021	17810	68601	00108	85832			222	63611	83028	18509	694/3	03304	81717	86640	82923	222	91121	082	pro	pro		
Valley	302	43423	83258	20209	42500	02222	84820			302	13418	83028	20911	18500	03601	81828			302	92110	101	pro	+		
Ringway	334	63515	80028	16809	626//	05218	86830			334	53209	65018	18309	53502	02110	82920	83825		334	01111	060	prprro	pro		
Squires Gate	318	63313	86028	17710	6254/	02212	86825			318	73117	80158	18510	795//	06002	82922	85828		318	92121	101	+	pro		
Ronaldsway	204	53220	84038	19709	39603	02217	82930	84075		204	13321	84028	20110	18400	04201	81818			204	97110	132	pro	jp		
Mull of Galloway	131	23426	84030	19309	21500	00207	82825			131	33228	80020	20410	32500	06400	83825			131	00120					
Eskdalemuir	162	30107	80018	17710	32600	05406	83830			162	43612	82018	19007	49500	02109	82924			162	91121	115	pro	proSo		
Prestwick	135	40309	89151	19411	42600	05107	81830	84835		135	73517	83808	19810	7454/	03204	82828	85840		135	91130	096	pro	pro		
Abbotsinch	140	53214	88808	19012	52600	02205	85830			140	63312	86258	19411	68560	04203	82828	84650		140	94141	117	pro	pro		
Leuchars	171	63617	83251	17611	59509	03105	81920	84828		171	70114	80258	18908	6944/	05208	81915	83822		171	91121	111	pro	pro		
Dyce																									

CHART OF WEATHER IN PART OF NORTHERN HEMISPHERE



CHARTS OF WEATHER IN WESTERN EUROPE

Station
symbols

Cloud
amount
(oktas)

0
1 or less
2
3
4
5
6
7 or more
8

Obscured
by fog or
other data.

OTHER
Weather

Thunder
and
hail

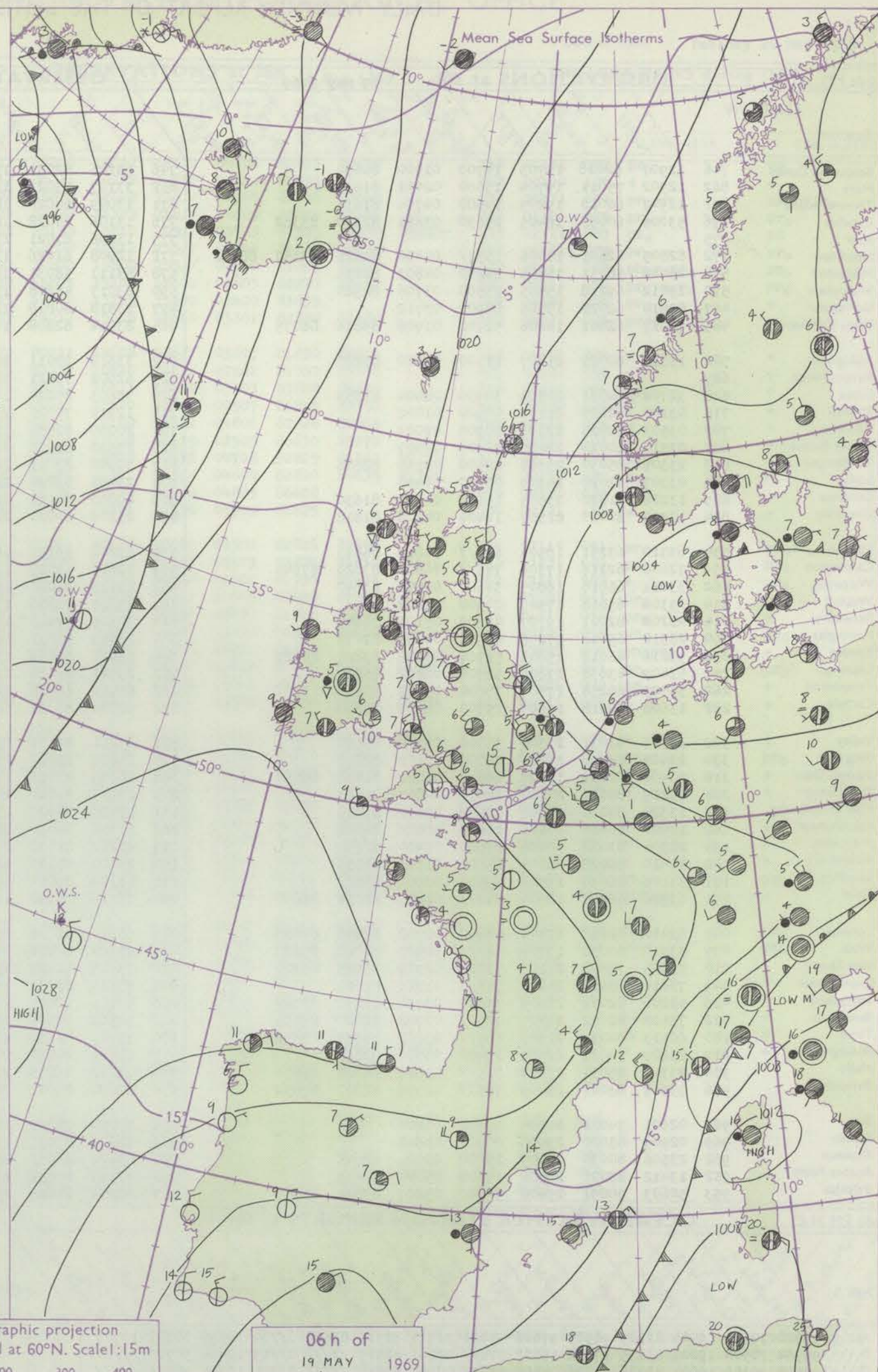
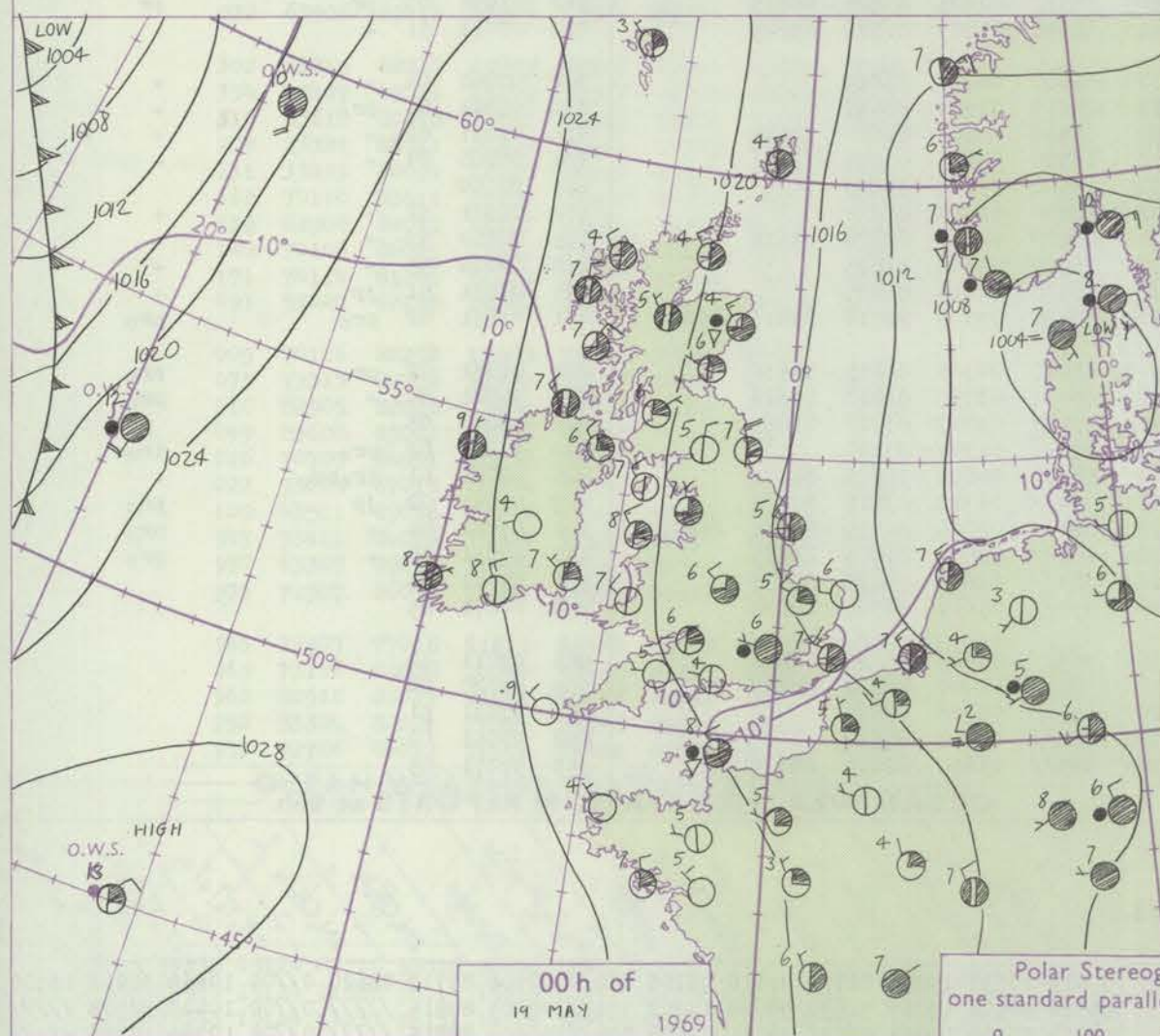
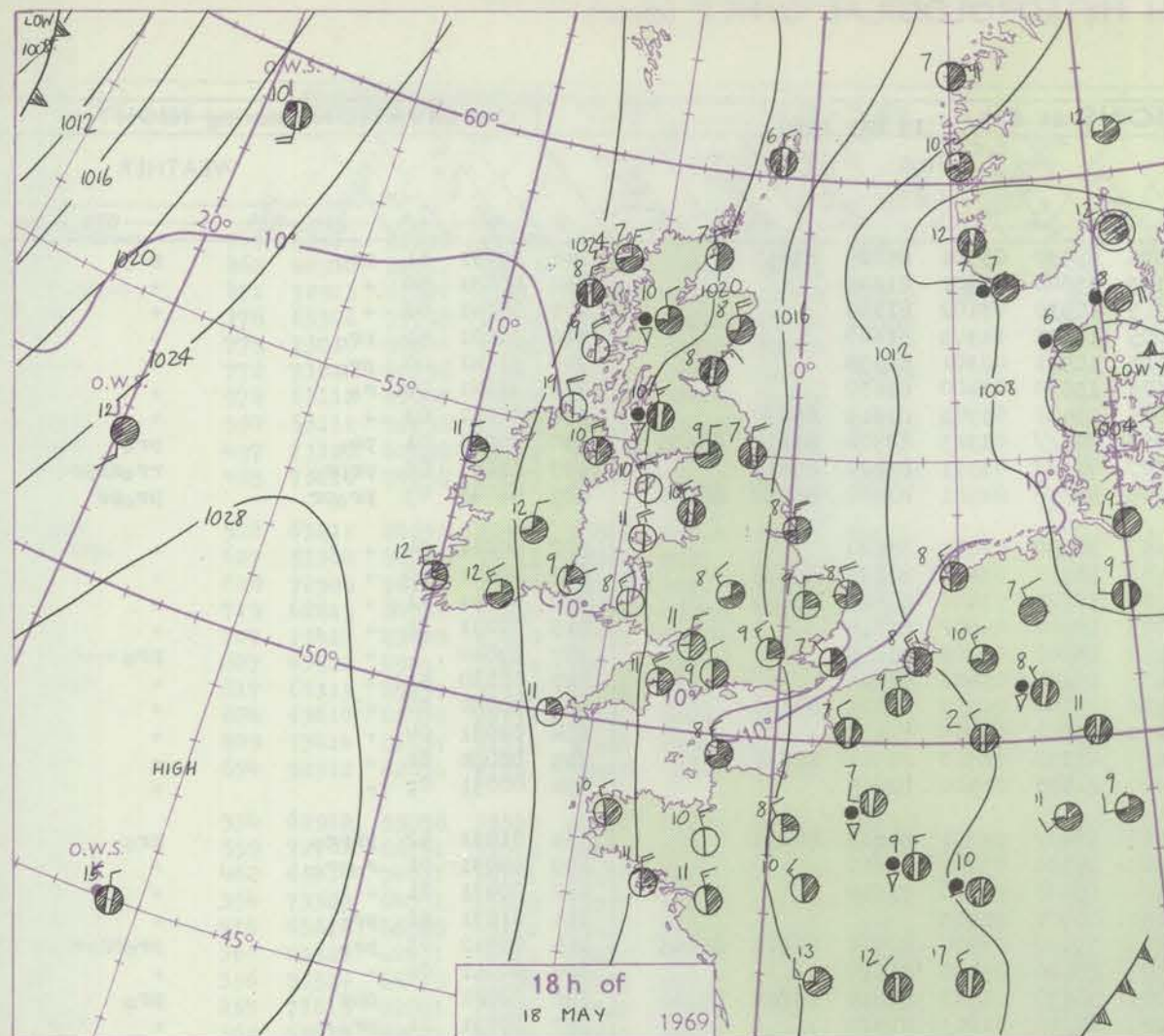
Sleet and snow

Shower
and snow
fall

Shower
or
drizzle

Wind
speed
(knots)

Calm
1-2
3-7
8-12
13-17
Additional
information
add
18-52



GENERAL SYNOPTIC DEVELOPMENT

Pressure remained low over the eastern North Sea yesterday. A ridge of high pressure moved slowly eastwards towards Ireland and a cold northerly airstream covered the British Isles. During the next 24 hours the ridge will continue its

eastward movement into the British Isles and decline a little. It will be followed by troughs of low pressure moving into Ireland.

Issued at midday Monday 19

May 1969

DAILY WEATHER REPORT OF THE BRITISH METEOROLOGICAL OFFICE (contd.)

OBSERVATIONS at 00h. 19 May 1969										OBSERVATIONS at 06h. 19 May 1969										OBSERVATIONS during NIGHT			
Station	III	Nddff	VVwww	PPPTT	N _h Ch _h Ch _h	T _d T _d app	BN _s Ch _s h _s	BN _s Ch _s h _s	BN _s Ch _s h _s	III	Nddff	VVwww	PPPTT	N _h Ch _h Ch _h	T _d T _d app	BN _s Ch _s h _s	BN _s Ch _s h _s	BN _s Ch _s h _s	III	RR _n T _n E	T _g T _g	WEATHER	
																						21h.—03h.	03h.—09h.
Boscombe Down	746	12907	62018	19703	14700	01000	81650			746	63106	82031	19006	58530	03301	85825	83650		746	97031	51	pro	pro
Hurn	862	12902	75011	19704	15600	02001	81635			862	33107	75021	19106	35640	03501	81645			862	00031	50	+	+
Thorney Island	871	12907	66018	19205	14600	04704	81635			871	13009	64020	18705	10930	03102	81359			871	00041	02	+	+
Gatwick	776	53005	60038	18405	25630	03801	82640	83362		776	13106	64028	18005	15631	04303	81640			776	91021	51	pro	+
Kew	775									775	13206	61021	17706	10931	02301	81358			775	91041	00	pro	+
Heathrow	772	82805	62601	18006	1557/	04000	81620	83357	88462	772	12908	61026	17605	15630	03400	81630			772	91041	02	ro	+
Mildenhall	578	23008	58031	16405	24600	04803	82634			578	63111	58031	16005	28432	03303	81815	85070		578	00041	03	+	+
Wattisham	590	23012	69278	15505	23500	03706	82920			590	83017	48808	15005	883//	03303	82708	83815	88635	590	97031	01	pho	pro
Gorleston	497	02810	62028	13006	00900	03712				497	73318	60818	12207	785//	04301	84820	87625		497	02051	02	prpro	rrorrrpr
West Raynham	485	73017	62802	14806	52402	01708	85816	86075		485	83014	62808	14205	883//	04301	82708	86812	88630	485	04041	03	propr	propr
Aberporth	502	13310	80020	21807	11500	04000	81820			502	33314	80011	20407	38500	02604	82820			502	00061	04	+	+
Ross-on-Wye	627									627	62902	77021	18506	685//	03605	81825	86635		627	00051	00	+	+
Filton	628	32702	74031	20506	30930	02004	83359			628	32603	80020	19706	38500	03501	81825	83640		628	00051	01	+	+
Rhoose	715	03106	82020	21103	00900	01002				715	12910	70020	20005	18400	04602	81818			715	00031	51	+	+
Chilvenor	707	03503	82020	22306	00900	02003				707	20000	82030	21206	28500	04503	81825			707	97040		+	pro
Mount Batten	827	03510	80020	22406	00900	02007				827	23502	82030	21605	25600	03602	82645			827	00030	51	+	+
St. Mawgan	817	23309	85030	23308	22500	04102	82826			817	30000	83011	21606	38500	04607	81825	83640		817	00050	00	+	+
Scilly	804	03307	82020	24309	00900	06400				804	23403	82020	22209	25600	08505	82630			804	00081	04	+	+
Culdrose	809	13208	81020	23505	15600	04207	81630			809	40000	80151	21807	43430	06710	81915	84820		809	00050	01	+	+
Guernsey	894	13312	80020	21507	11400	04108	81818			894	23209	80020	21207	21400	05500	82815			894	00051	01	+	+
Elmdon	534	63310	63251	18506	656//	04802	86643			534	63208	56151	18306	684//	03501	81818	84624		534	01031	52	prpro	pro
Cardington	559	72606	62216	17306	785//	04801	83820	87644		559	32610	59018	17205	25730	03202	82650			559	94031	01	ropro	+
Wittering	462	33011	66018	16805	34600	03802	83640			462	23113	66020	16505	15601	03400	81640			462	00031	01	+	+
Watnall	354	03306	69018	17505	00900	03802				354	03207	79010	17105	00900	01503				354	01031	51	pro	+
Shawbury	414	43208	82021	19707	45600	05101	84640			414	70306	62808	18805	794//	04504	82714	84918	86645	414	06042	03	pro	proPRpr
Finningley	360	23310	69018	17206	00901	04801	82075			360	23413	74031	16707	28500	03500	81820			360	00051	04	+	+
Kilnsea	396	53216	66018	15605	58500	03806	83820	85625		396	53420	66258	15005	38570	04500	82820	83625	85360	396	02041		phr	pro
Leeming	257	53409	83038	17806	52500	02802	85820			257	23511	85018	17206	28500	01603	81820			257	97031	01	pro	+
Tynemouth	262	33525	66258	17507	33600	05802	83930			262	63416	66028	16805	685//	02601	83825	86635		262	01051	03	pr	pr
Carlisle	222	13608	80018	19605	15700	02000	81650			222	50000	83031	18403	58540	01707	81822	85645		222	00011	51	+	+
Valley	302	53313	83031	21308	35700	03704	83650			302	63211	82031	19807	62400	04704	86814			302	00061	04	+	+
Ringway	334	23407	63018	19006	25700	02102	82650			334	23106	65010	18106	25600	02604	82645			334	91041	04	pro	+
Squires Gate	318	63404	82022	19307	684//	04002	81818	86650		318	30505	83011	17907	38540	03606	81820	83645		318	00051	02	+	+
Ronaldsway	204	13215	86010	20607	18400	04803	81818			204	13413	84020	18507	18500	03610	81825			204	00060	04	+	+
Mull of Galloway	131	13320	84020	21306	12500	05400	81820			131	13425	80020	18905	15500	03710	81625			131	00040			+
Eskdalemuir	162	10000	80018	20102	15600	50802	81640			162	13504	82030	18504	18500	52608	81824			162	00511	52	+	+
Prestwick	135	20304	83028	20406	25600	03400	82642			135	40202	81030	18903	48500	02608	82824	83626		135	00010	53	+	+
Abbotsinch	140	10410	89028	20105	15600	01601	81635			140	20000	87020	18703	28500	01608	81825			140	00010	55	+	+
Leuchars	171	33106	86038	19606	35500	02001	83628			171	13109	89010	17405	18500	00710	81825			171	00031	51	jp	+
Dyce	091	63316	66808	18604	684//	01807	83816	85630		091	73214	75258	16605	784//	03709	82710	85816	87628	091	01031	02	pro	pro
Lerwick	005	53411	82258	17404	58400	02708	82815	84630		005	63613	82038	15906	68400	04705	83815	84630		005	01031	02	pro	pro
Wick	075	53310	80038	19704	584//	50805	81818	85630		075	63312	80028	17705	684//	03707	81818	86628		075	94021	00	+	pro
Sule Skerry	010	53405	74808	21105	53400	02709	83915	85620		010	73413	82028	19405	735//	02707	83920	87625		010	95040	05		
Cape Wrath	049	73610	83018	21405	755//	01711	87620			049	73610	83036	19605	755//	51707	87620			049	92041	02	pro	iro
Stornoway	026	53208	82011	22604	35630	03710	83630	83360		026	50109	82018	20605	58400	04608	81710	84640		026	92021	01	iropro	+
Benbecula	022	73608	82022	23407	785//	02708	81820	87635		022	73512	80808	21006	784//	04712	83818	87635		022	93051	02	jp	pro
Tiree	100	60113	84031	22907	685//	03801	83820	85630		100	73414	82152	20707	784//	02606	81710	84817	86629	100	97061	04	+	pro
Aldergrove	917	23209	74031	22506	28400	03705	82818			917	63611	80021	20306	653//	02507	81709	85625		917	97031	00	+	pro
Malin	980	73317	85031	23207	785//	03807	84820	85634		980	73612	86258	21107	785//	02616	84820	85635		980	97041	04		
Belmullet	976	73607	83021	25009	785//	02709	82822	87634		976	82804	83022	22409	855//	05611	81721	88634		976	00071	05		
Birr	965	02601	74021	24604	00900	01804				965	70000	70808	22805	785//	03607	86820	86636		965	97011	52		
Dublin	969	02909	83020	23005	00900	01801				969	72606	83031	21304	785//	02706	81822	87640		969	97020	00		
Shannon	962	23506	80030	25105	25600	02001	82645			962	83404	86031	23207	856//	05606	88640			962	97031	51		
Roches Point	952	13412	83021	24508	15600	03004	81635			952	73205	80031	23407	756//	04503	87640			952	97051	02		
Valentia	953	50603	80031	25608	58500	05807	83825	85650		953	80104	82028	23509	885//	05610	82824	88635		953	97071	05		

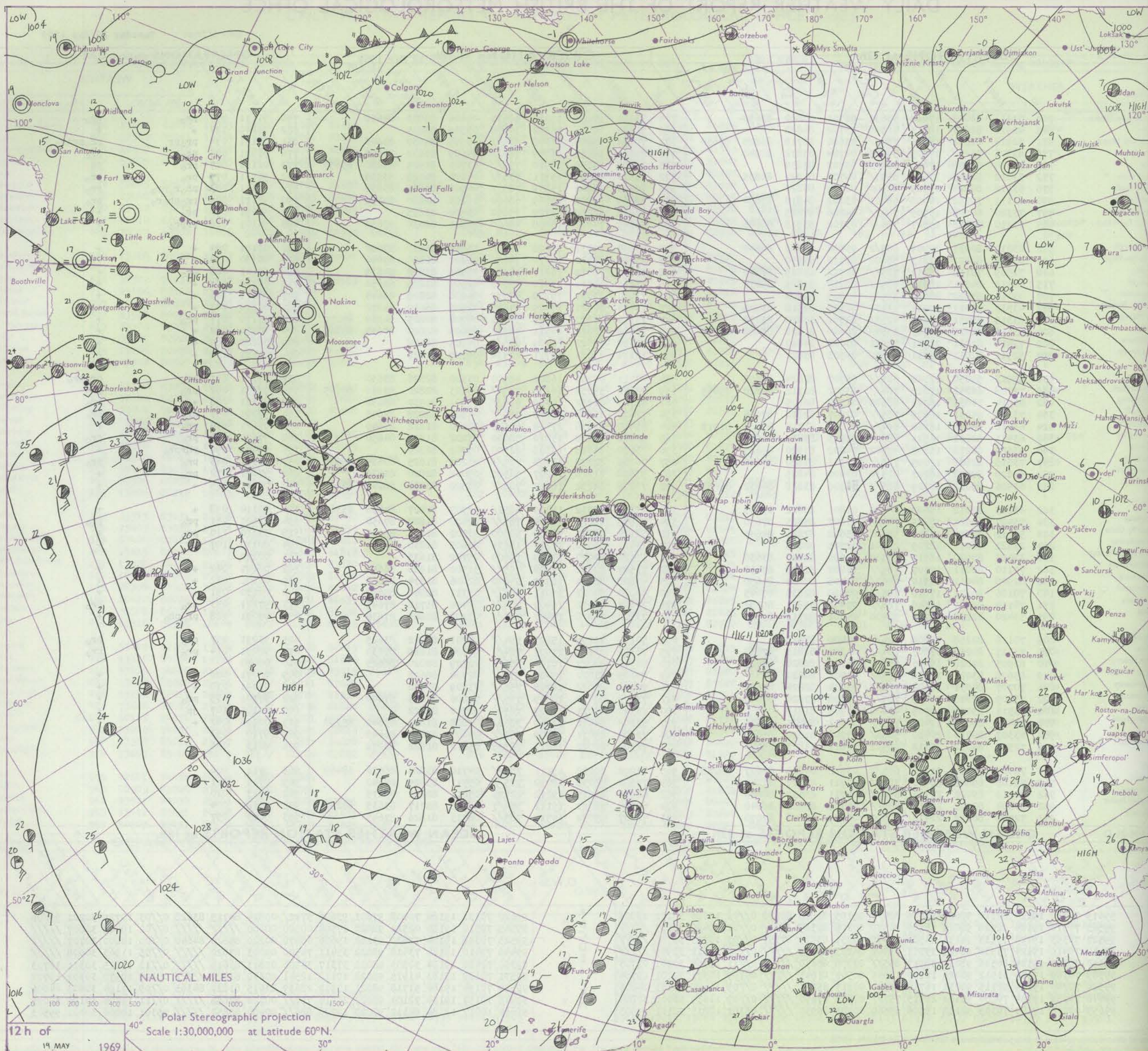
DAILY WEATHER REPORT OF THE BRITISH METEOROLOGICAL OFFICE

No. 39261

Date of Issue Tuesday 20 May 1969

Code FM 11.D		OBSERVATIONS at 12h.										OBSERVATIONS at 18h.										OBSERVATIONS during DAY											
		19 May 1969										19 May 1969																					
Station	iii	Nddff	VVwww	PPPTT	N _h Ch _h C _h H	T _d T _d app	8N _s Ch _s h _s	8N _s Ch _s h _s	8N _s Ch _s h _s	iii	Nddff	VVwww	PPPTT	N _h Ch _h C _h H	T _d T _d app	8N _s Ch _s h _s	8N _s Ch _s h _s	8N _s Ch _s h _s	iii	Nddff	VVwww	PPPTT	N _h Ch _h C _h H	T _d T _d app	8N _s Ch _s h _s	8N _s Ch _s h _s	8N _s Ch _s h _s	iii	RRT	T _e	SSS	WEATHER	
																																09h.—15h.	15h.—21h.
Boscombe Down	746	63111	83018	17612	58631	03711	84830	83650		746	73111	80038	15812	68631	04606	83833	84650		746	91131	057	pro										pro	
Hurn	862	42910	82011	18113	41500	03712	84822			862	33112	80011	16212	34600	03509	82835			862	00140	127	+										+	
Thorney Island	871	72913	61801	18511	784//	03606	82718	86825	87650	871	70806	59808	17008	736//	06505	84930	83645		871	03121	074	propr										propr	
Gatwick	776	63306	75258	17809	59633	04704	83832	82940		776	70606	68028	16309	786//	04609	85832	86656		776	01121	075	pro										pro	
Kew	775	73010	80808	17610	726//	03702	87830			775	73608	59158	15910	795//	03703	81925	83830	85650	775	02121	087	pro										pro	
Heathrow	772	73012	80258	17411	6353//	04704	81922	84835		772	73511	59808	15911	735//	04606	84928	83835		772	96131	072	pro										pro	
Mildenhall	578	63112	80028	16509	62500	02400	86827			578	70103	70802	15809	785//	04500	81825	83830		578	97111	062	phoRopro										pro	
Wattisham	590	63111	70258	16008	68401	03202	84818	83650		590	63009	69801	15109	68600	01603	82830	84650		590	92111	074	prophoRopro										pro	
Gorleston	497	73320	60028	13909	724//	04206	87815			497	33215	62028	13709	35600	03400	83635			497	93091	092	pro										+	
West Raynham	485	73210	74258	15507	784//	03102	83818	86645		485	53309	74012	15008	48660	03301	82830	83656		485	94101	026	prpro										+	
Aberporth	502	63212	80031	20009	685/2	03604	82825	86640		502	73007	89031	18608	786//	03607	81830	87650		502	00101	084	+										+	
Ross-on-Wye	627	53308	82021	17213	58600	01713	83830			627	73305	82032	16610	746//	02202	81830	87640		627	00130	055	+										+	
Filton	628	72509	78158	18212	785//	02712	84825	84640		628	53306	78012	16811	58500	03503	83828	84635		628	97141	066	pro										+	
Rhoose	715	62815	84021	18910	685//	02708	81825	85835		715	43111	84011	17610	48600	02507	81835	83650		715	00120	102	+										+	
Chivenor	707	23414	83028	20610	28501	02705	82824			707	73014	83031	19109	68532	04606	82828	86645		707	00111	106	+										+	
Mount Batten	827	43512	85011	20211	43430	06708	82918	83825		827	73414	80021	19009	64635	02505	86630	83270		827	00120	103	+										+	
St. Mawgan	817	63315	85251	21310	42532	03701	84825	83072		817	73312	82022	19809	38536	04708	82825	84362	87270	817	97110	077	pro										+	
Scilly	804	63610	82031	22713	38570	06400	81820	83628	85365	804	73409	82022	20911	4857//	04609	82820	84635	87365	804	00130	092	+										+	
Culdrose	809	73414	81031	21311	58531	07602	84820			809	73310	82022	20409	655/8	04805	86628			809	00120	080	+										+	
Guernsey	894	52912	82031	21211	48530	05503	83822			894	13114	83011	18711	12534	06709	81825			894	00121	132	+										+	
Elmdon	534	62912	59058	17310	685//	05707	82824	85656		534	40111	62251	16808	48500	03500	82826	83650		534	97111	051	pro										proir	
Cardington	559	72708	66251	17010	784//	03802	81712	84820	85645	559	72506	59258	16208	785//	05103	82820	83830	86645	559	97121	082	pro											pro
Wittering	462	63314	74031	16211	68500	01707	86825			462	62709	61252	15709	696//	05501	81930	85656		462	97121	088	+										pro	
Watnall	354	73309	64031	16609	785//	02607	82820	87635		354	72603	61808	15808	785//	04501	82828	87645		354	97091	053	pro										+	
Shawbury	414	63618	66028	18110	694//	07806	81710	85820	81918	414	63410	83038	17408	68540	02400	81822	85640		414	91111	030	pro										+	
Finningley	360	63511	82031	16511	686//	02803	83835	84650		360	53608	82018	15810	58600	03202	81835	84650		360	97120	059	pro										pro	
Kilnsea	396	53524	66278	15908	48502	04002	83820	84625		396	23620	66018	15308	22500	05702	82820			396	97091	090	phrpro										+	
Leeming	257	73615	82801	17009	785//	00503	84820	87642		257	70205	82258	16308	785//	03203	81825	83635	86656	257	01111	043	pro										pro	
Tynemouth	262	53620	82022	16207	42530	03400	84825			262	53618	81028	16207	58500	05002	82820	83630		262	97081	072	pro										+	
Carlisle	222	63506	89012	17309	685//	51706	83828	84632	86650	222	70706	86152	16710	786//	03500	83830	86642	87650	222	00111	025	+										+	
Valley	302	63215	82012	19809	68500	01801	83822	85645		302	73209	83032	18309	6853//	02707	81827	84656	85362	302	00110	098	+										+	
Ringway	334	73407	65021	17209	785//	01607	85825	87650		334	72805	62018	16608	785//	02400	81820	87650		334	01101	051	pro										pro	
Squires Gate	318	53112	80018	17810	58500	05602	82825	84645		318	53114	78021	16809	58500	03702	81825	85645		318	97110	110	pro										+	
Ronaldsway	204	23321</																															

CHART OF WEATHER IN PART OF NORTHERN HEMISPHERE



CHARTS OF WEATHER IN WESTERN EUROPE

Enation
mbols

LOUD
Cloud
Amount
(oktas)

0
1 or less
2
3
4
5
6
7 or more
8

Obscured
by or
partial data.

THER
SynWeather

11

and
izzle

and snow

thower

and snow
wer

shower

thower

derstorm

ND

Wind
Speed
(knots)

Calm

1-2

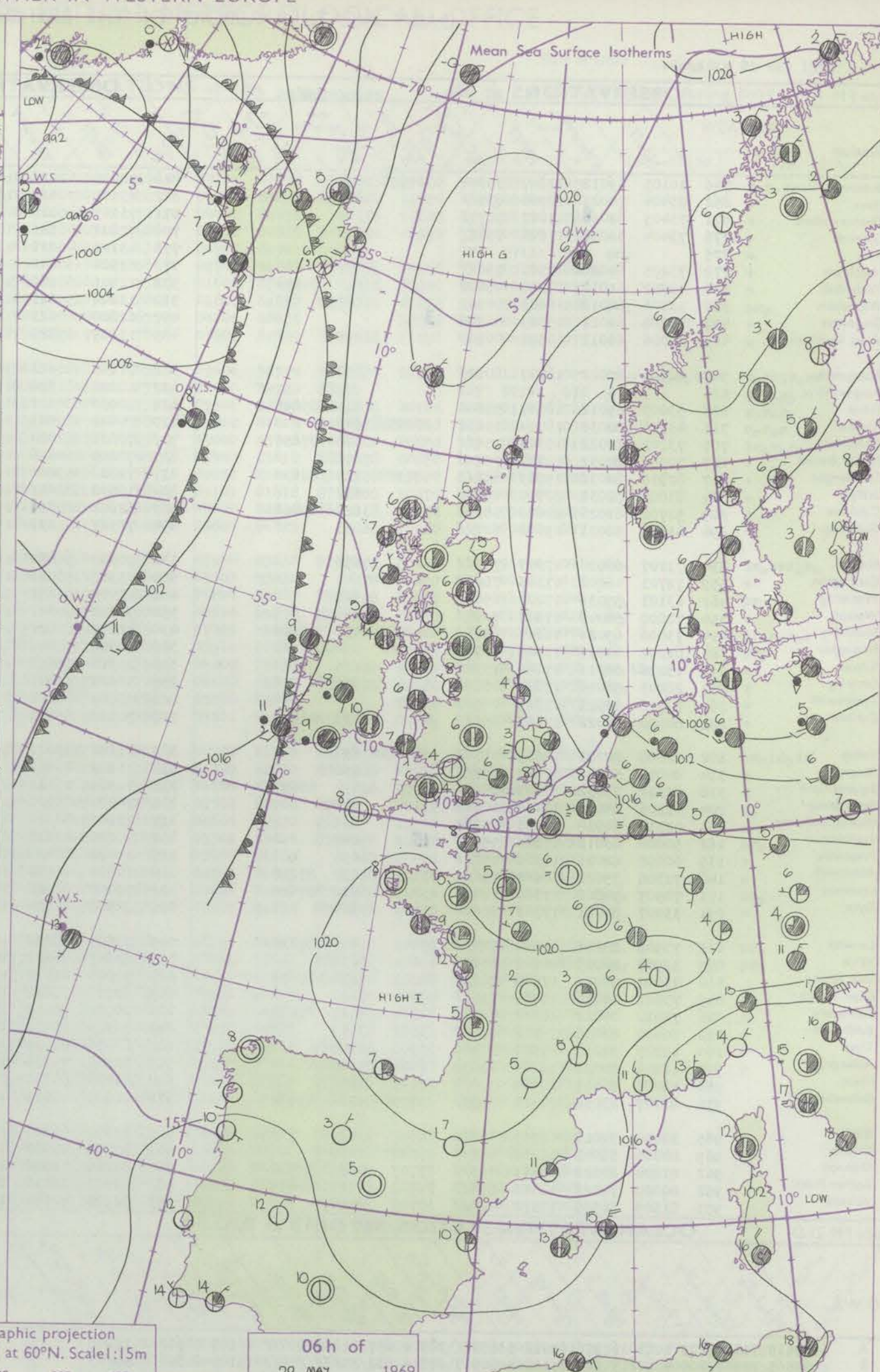
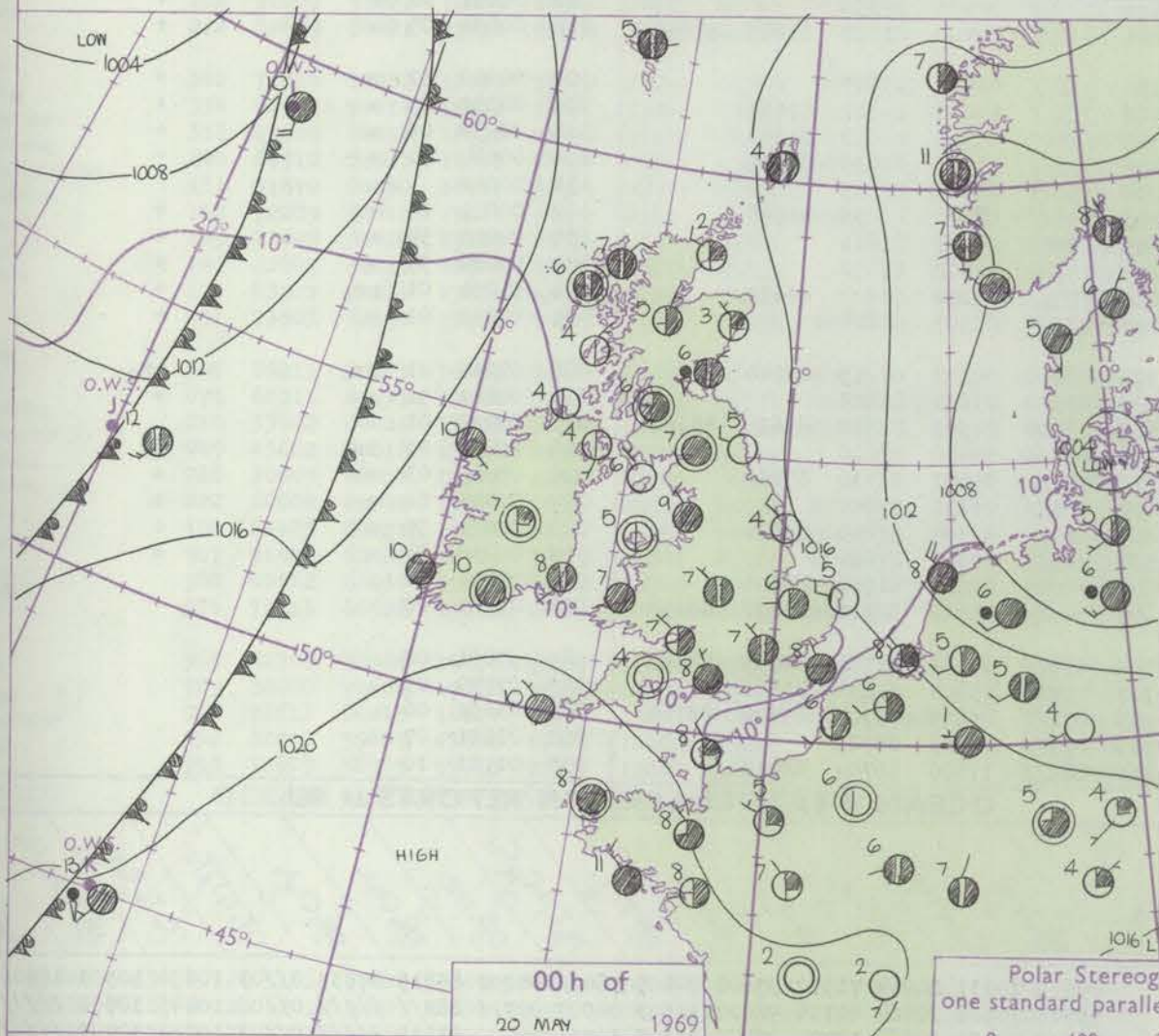
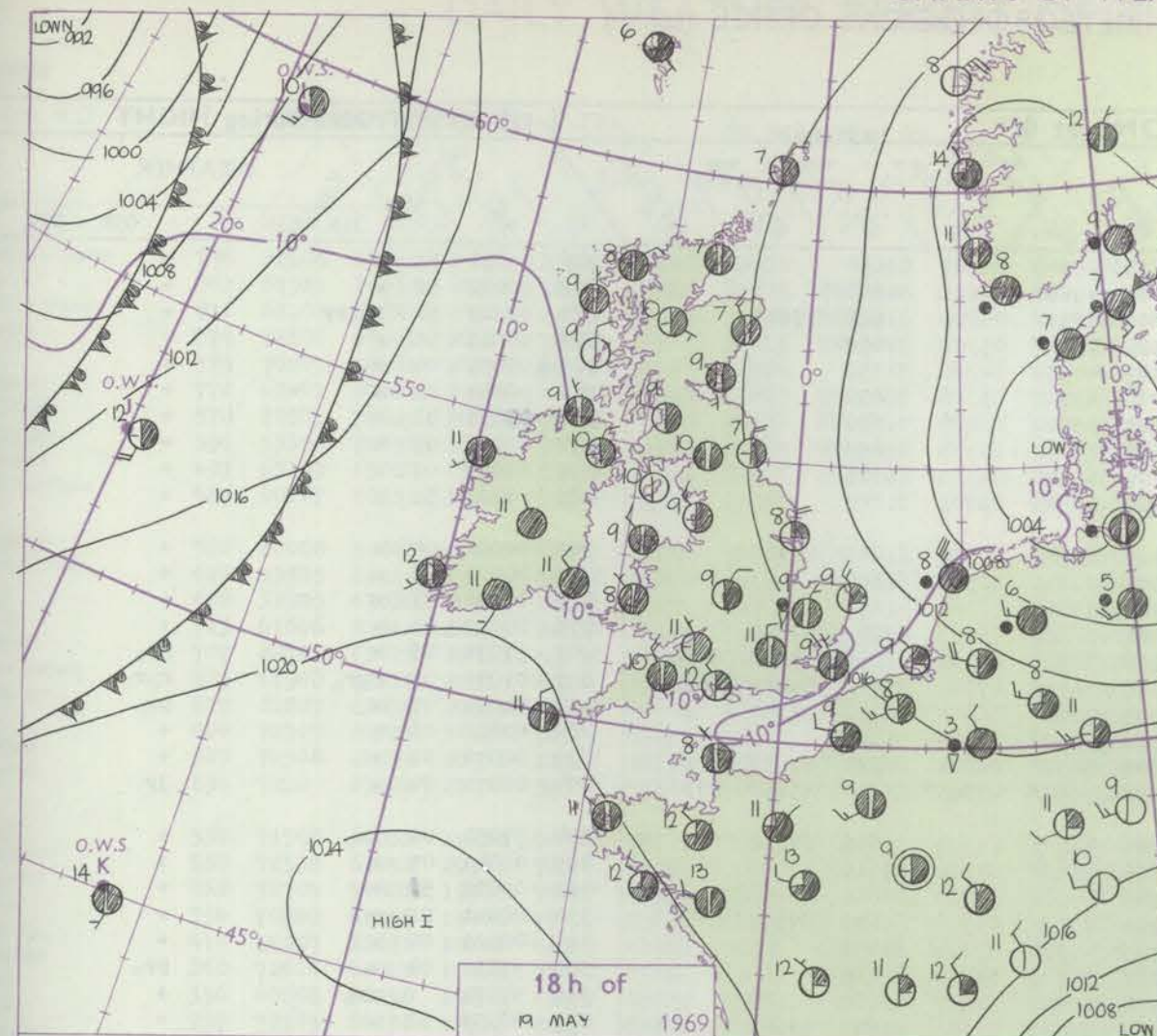
3-7

8-12

13-17

Additional
bar add
5

18-52



GENERAL SYNOPTIC DEVELOPMENT

A depression was almost stationary over Denmark and a rather cold unstable northwesterly airstream covered Great Britain. A weak ridge of high pressure over Ireland moved very slowly eastwards into the west of Great Britain.

During the next 24 hours the weak ridge should continue to move slowly east across Great Britain and some weak frontal troughs at present just west of Ireland will move slowly eastwards across Ireland.

Issued at midday Tuesday 20

May 1969

DAILY WEATHER REPORT OF THE BRITISH METEOROLOGICAL OFFICE (contd.)

OBSERVATIONS at 00h.										OBSERVATIONS at 06h.										OBSERVATIONS during NIGHT									
20 May 1969										20 May 1969										20 May 1969									
Station	ill	Nddrr	VVwww	PPPTT	N _h L _h C _M H	T _d T _{app}	8N _s Ch _s h _s	8N _s Ch _s h _s	8N _s Ch _s h _s	ill	Nddrr	VVwww	PPPTT	N _h L _h C _M H	T _d T _{app}	8N _s Ch _s h _s	8N _s Ch _s h _s	8N _s Ch _s h _s	ill	RR _T T _n E	T _g T _g	WEATHER							
																						21h.—03h.	03h.—09h.						
Boscombe Down	746	30105	69018	17807	35700	03105	83656			746	20000	62011	18805	25700	02207	82650			746	00031	51	+	+						
Hurn	862	83404	70021	17908	855//	05011	88626			862	43001	70011	18904	45600	03108	84630			862	00021	52	+	+						
Thorney Island	871	73405	62018	17807	7093//	06302	87358			871	73105	56021	18806	785//	05209	81825	87645		871	01041	51	ir _o rr	+						
Gatwick	776	73404	50058	17606	757//	05204	87650			776	72802	40101	18505	757//	05308	87650			776	00031	51	+	+						
Kew	775									775	43101	48021	18307	40930	04208	84358			775	00051	04	+	+						
Heathrow	772	73203	60028	17507	756//	04007	87647			772	62904	50041	18206	65700	05106	86650			772	00051	01	+	+						
Mildenhall	578	42702	61018	17206	45600	04004	81640	84656		578	12901	50100	18303	15700	03208	81656			578	00021	51	+	+						
Wattisham	590	13205	66018	16803	00901	02104	81075			590	13206	59021	17604	15700	03108	81650			590	00011	53	+	+						
Gorleston	497	02808	60011	15505	00900	03208				497	62808	60021	16105	65500	04105	86625			497	00040	01	+	+						
West Raynham	485	23006	66011	16504	00901	02103	82075			485	13109	69020	17505	18500	03209	81820			485	00021	52	+	+						
Aberporth	502	82501	89022	18707	8097//	03702	88360			502	71605	86022	18307	1153//	04302	81825	87360		502	00060	04	+	+						
Ross-on-Wye	627									627	10000	81020	19003	10930	02305	81360			627	00020	52	+	+						
Filton	628	53003	69012	18707	55600	03106	81635	85656		628	10000	80021	19404	15800	02206	81657			628	00031	53	+	+						
Rhoose	715	43306	80030	18704	35630	02000	83640			715	70403	80021	18906	786//	03002	82840	87656		715	00050	01	+	+						
Chivenor	707	73202	82022	19309	756//	05704	83630	87656		707	70000	82022	19108	38531	06302	81828	83656	86360	707	97071	06	+	pr _o						
Mount Batten	827	70000	74032	19707	757//	05801	87656			827	70000	64616	19408	5847//	07301	81712	85632	86361	827	01071	05	r _o r _o	r _o r _o						
St. Mawgan	817	82910	82032	19909	885//	06803	85822	88630		817	72806	69802	19309	724//	08301	82712	87820		817	01081	07	+	pr _o						
Silly	804	83003	82032	20710	856//	07802	88632			804	10000	82011	19408	18500	07704	81820			804	00080	03	+	+						
Culdrose	809	52702	81022	20608	38520	05203	83822	85462		809	62601	80011	19809	5853//	08301	82822	85638		809	00070	02	+	+						
Guernsey	894	63308	82021	19608	625//	04204	86323			894	73307	81031	19808	5855//	03303	83820	85650	87362	894	00071	04	+	jp						
Elmdon	534	73207	60026	17907	757//	03205	87650			534	70000	56052	18706	756//	05309	81635	87650		534	97051	04	ir _o	+						
Cardington	559	72703	48102	17305	756//	05006	87644			559	73302	58032	18506	756//	04210	87645			559	00041	01	+	+						
Wittering	462	63103	59038	17206	65600	04302	86645			462	63404	61031	18006	65600	03209	86640			462	00031	50	+	+						
Watnall	354	70000	58048	17506	7097//	03107	87360			354	70000	40042	18205	756//	03308	84640	87657		354	00041	01	+	+						
Shawbury	414	73006	69021	18305	6583//	04004	86657	86360		414	42605	82011	18703	45700	02204	84656			414	00021	00	+	+						
Finningley	360	03202	61011	17605	00900	03209				360	40000	56041	18107	45700	04206	84656			360	97031	02	+	pr _o						
Kilnsea	396	13210	66011	17004	15500	03604	81625			396	23310	58018	17704	20940	02207	82360			396	97021		pr _o	+						
Leeming	257	22803	58048	17804	25600	03204	82640			257	30000	59041	18005	38600	03106	81830	83640		257	00031	52	+	+						
Tynemouth	262	02910	66021	17305	00900	03202				262	73509	66021	17406	7097//	04400	87358			262	00051	02	+	+						
Carlisle	222	80000	74022	17407	856//	04400	83635	88656		222	70000	66032	17305	785//	04400	81828	83645	87656	222	00051	05	+	+						
Valley	302	10000	82021	18605	15700	03101	81650			302	71306	83021	18106	756//	04400	87645			302	00030	52	+	+						
Ringway	334	80000	56042	17807	857//	03204	88656			334	71803	40042	18106	784//	05006	84812	87650		334	00051	05	+	+						
Squires Gate	318	83311	75032	17509	856//	06203	81630	88650		318	32907	75011	17508	38400	05303	81818	83650		318	00080	06	+	+						
Ronaldsway	204	03206	84010	17806	00900	03104				204	70000	89021	17205	756//	03001	81635	87645		204	00040	51	+	+						
Mull of Galloway	131	03312	84010	18205	00900	04501				131	22808	80020	17906	15601	05603	81635			131	00040			+						
Eskdalemuir	162	50000	83012	17804	55600	01500	85642			162	70000	82012	17403	756//	02500	83638	86646		162	00021	01	+	+						
Prestwick	135	60000	82021	17306	657//	05400	86656			135	11402	84021	17103	18401	03201	81816			135	00000	54	+	+						
Abbotsinch	140	72306	75022	16606	756//	03103	81630	87656		140	10000	62041	16803	15700	01302	81650			140	00010	55	+	+						
Leuchars	171	70507	74808	17306	784//	03203	86816	87630		171	70000	82028	17006	785//	03202	84822	86630		171	91051	01	pr _o	+						
Dyce	091	33007	80021	17203	35600	01400	83640			091	22908	82020	17005	28500	02303	81820			091	00021	01	+	+						
Lerwick	005	73509	83251	15504	784//	03801</																							

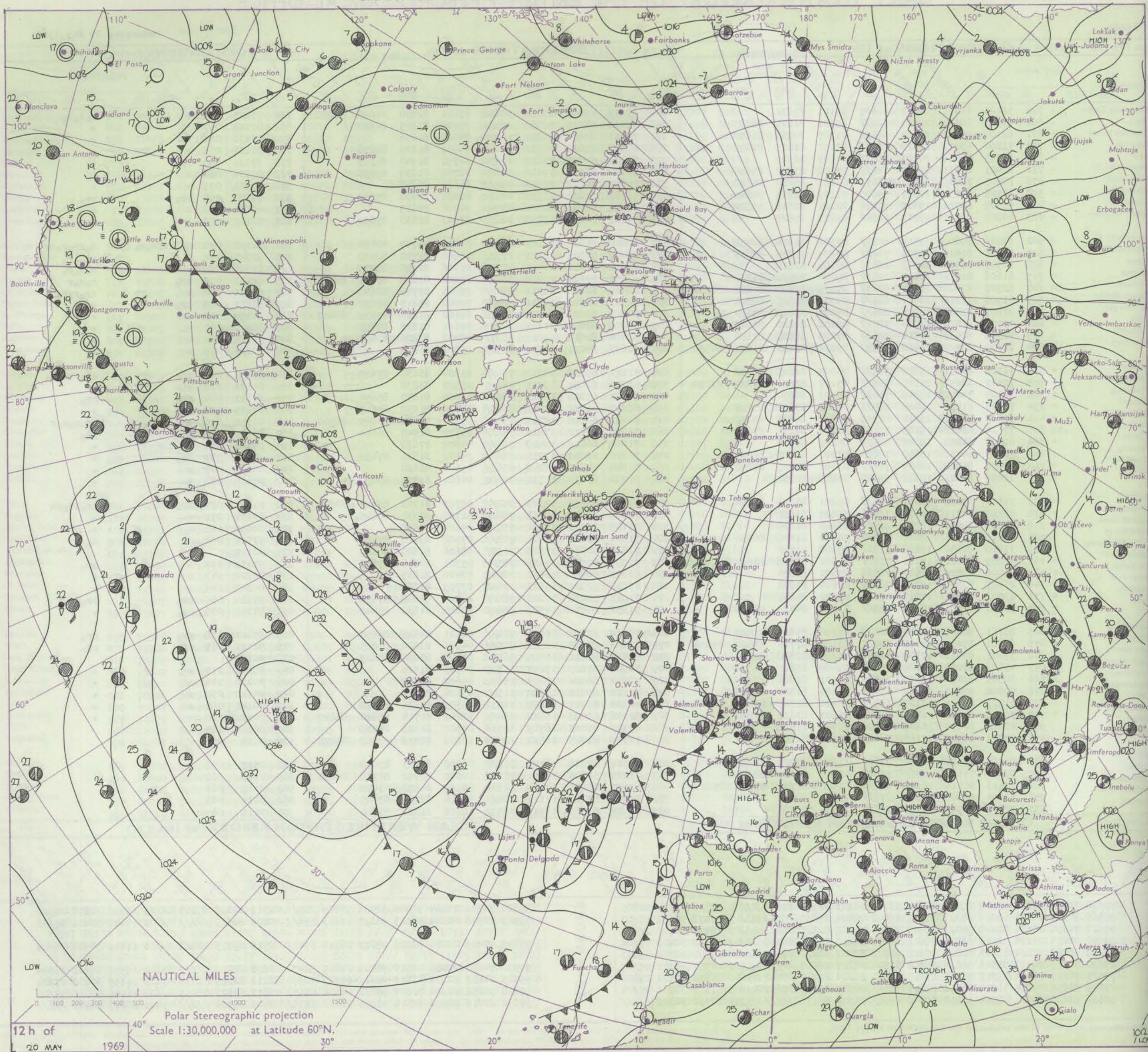
DAILY WEATHER REPORT OF THE BRITISH METEOROLOGICAL OFFICE

No. 39262

Date of Issue Wednesday 21 May 1969

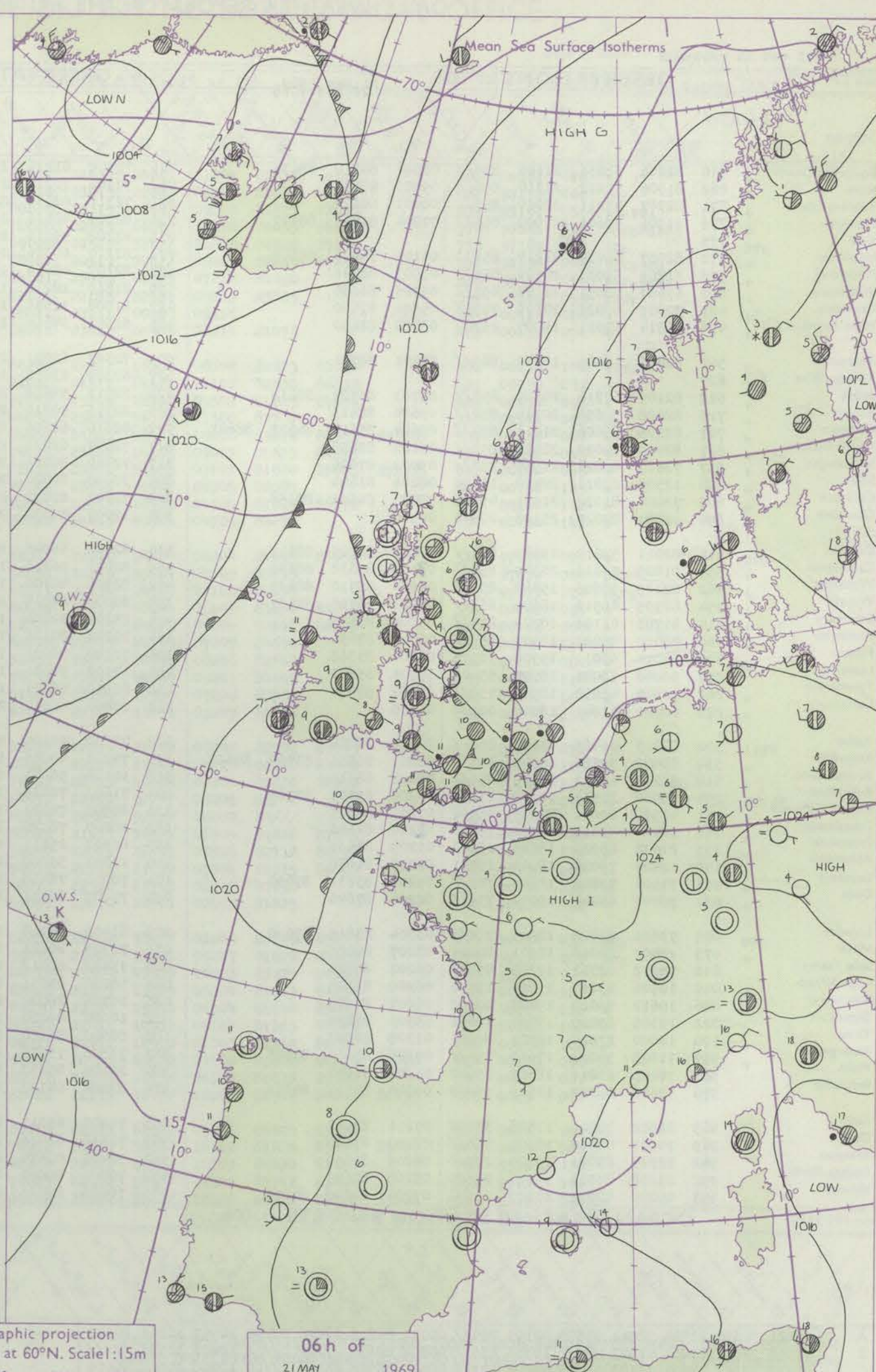
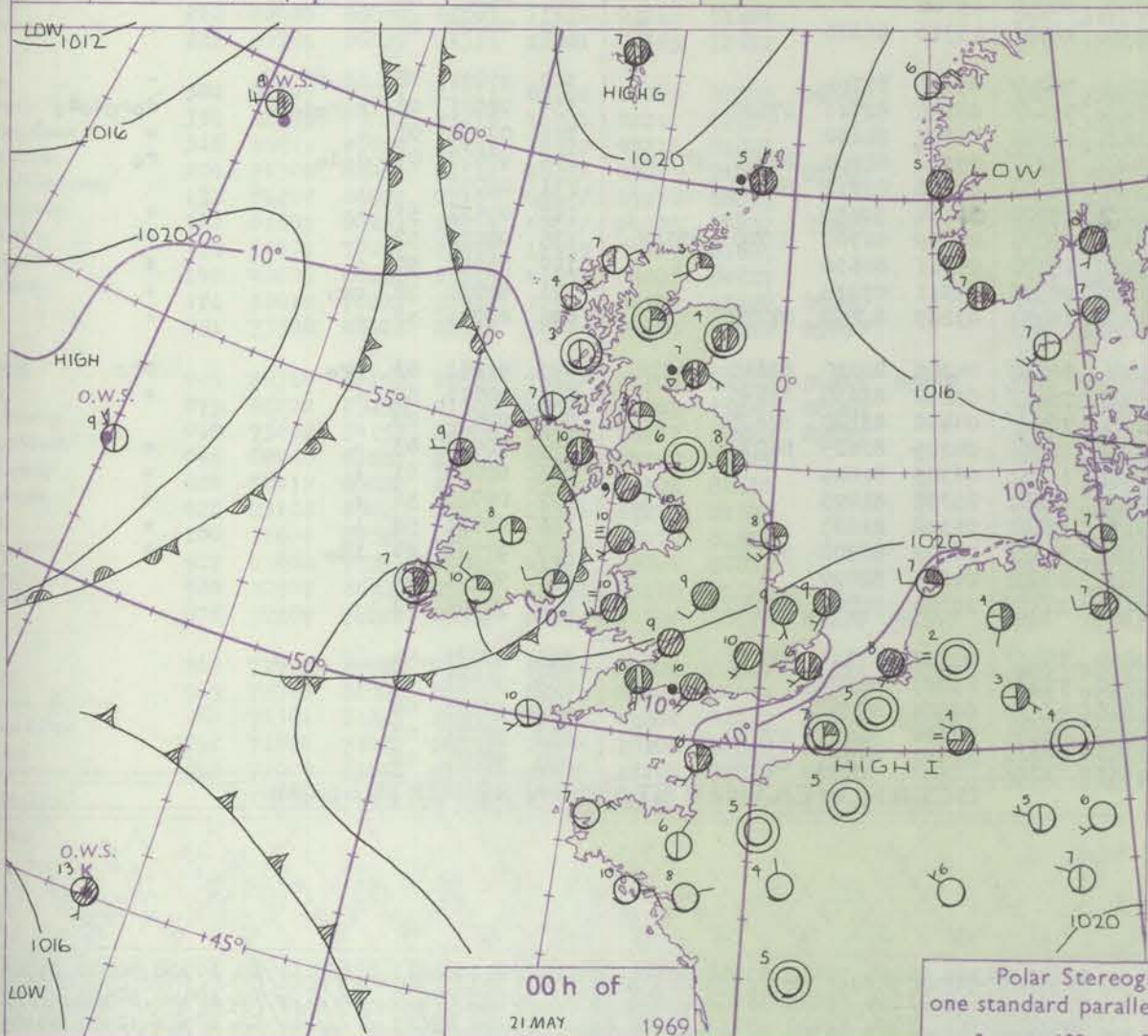
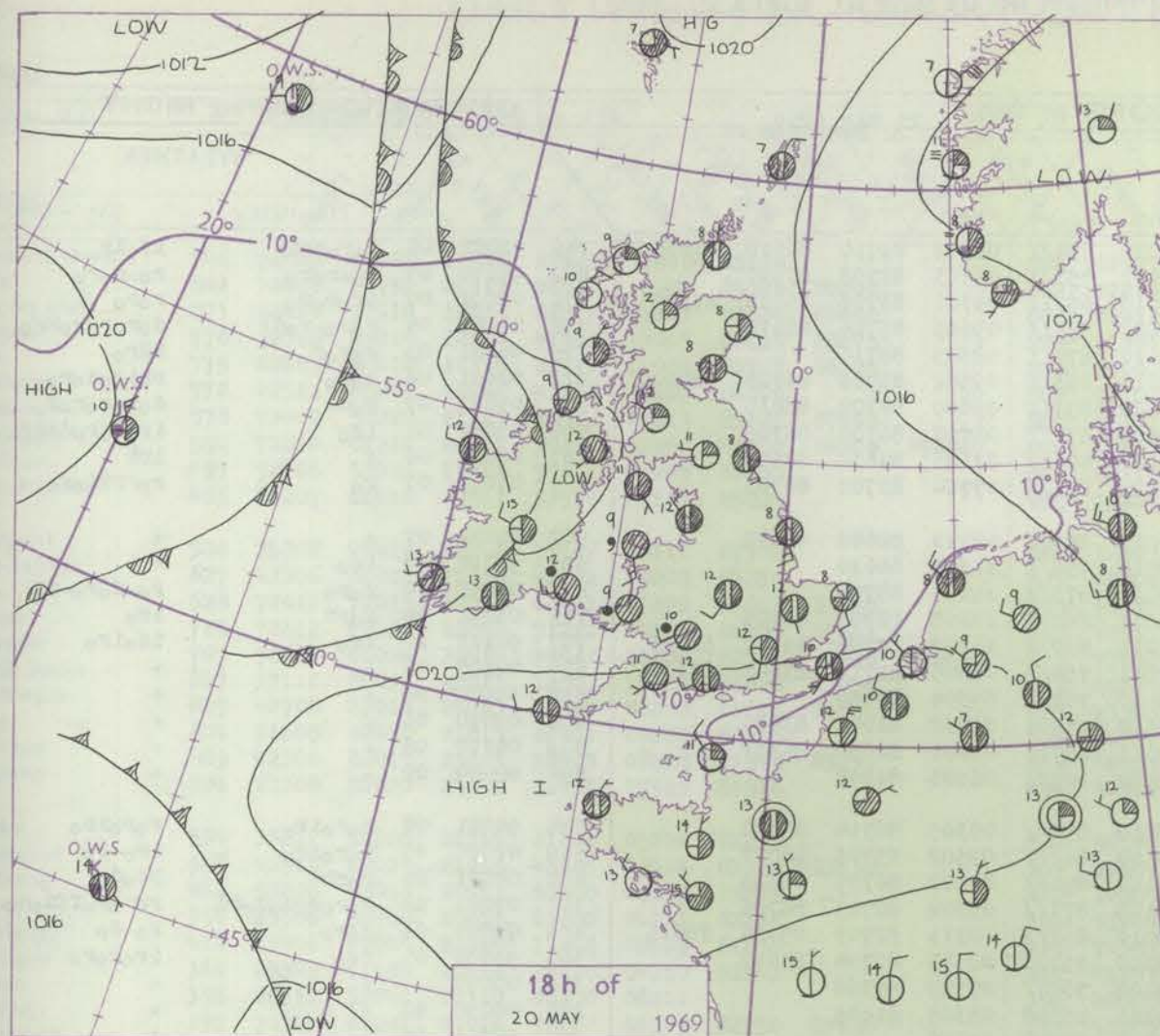
Code FM II.D		OBSERVATIONS at 12h. 20 May 1969										OBSERVATIONS at 18h. 20 May 1969										OBSERVATIONS during DAY				
Station		ill	Nddff	VVwwWW	PPPTT	N _h Ch _h Ch _h	T _d T _d app	8N _h Ch _h h _s	8N _h Ch _h h _s	8N _h Ch _h h _s	ill	Nddff	VVwwWW	PPPTT	N _h Ch _h Ch _h	T _d T _d app	8N _h Ch _h h _s	8N _h Ch _h h _s	8N _h Ch _h h _s	ill	RRT+T.E	SSS	WEATHER			
																								09h.—15h.	15h.—21h.	
Boscombe Down		746	32105	62011	19812	32601	03101	83832			746	72813	69601	19811	58638	07101	82830	84640	87270	746	97141	092	+		r _o r _o r _o	
Hurn		862	61911	80031	20411	685//	05206	81825	86635		862	72410	74012	20512	28531	07205	81825	86360		862	00140	067	+		+	
Thorney Island		871	62108	74022	20712	686//	01107	84835	83650		871	12211	82011	21011	15730	04400	81656			871	00131	080	+		+	
Gatwick		776	72806	65022	20610	786//	03110	81835	87650		776	62207	75022	20710	68600	04002	81835	86656		776	00131	038	+		+	
Kew		775	70203	58161	20311	6953//	01107	86920			775	42109	62028	20012	13630	04702	81940	84359		775	97131	059	pr _o		+	
Heathrow		772	63401	62011	20212	686//	03109	83832	85650		772	51810	65012	19812	58600	02702	81835	85656		772	00131	068	+		+	
Mildenhall		578	70503	78031	20211	786//	02108	86830	84650		578	71602	70032	20212	757//	01605	87656			578	00121	075	+		+	
Wattisham		590	53306	82031	20011	54600	01209	82835	84640		590	51602	82018	20310	28630	02801	81830	85360		590	97111	080	pr _o		pr _o	
Gorleston		497	63309	65022	19309	52440	02221	82816	85820		497	61711	62031	20008	65500	04206	86625			497	00131	098	+		+	
West Raynham		485	60207	80031	19310	68500	01211	85828			485	72607	74032	19710	786//	03601	82830	87650		485	00111	078	+		+	
Aberporth		502	82008	59602	19210	6457//	07306	86625	88458		502	82010	56636	18109	853//	09606	86709	88616		502	12121	020	ir _o rrr	ir _o r _o d _o r	d _o rrr _o r _o rr	
Ross-on-Wye		627	72705	81021	19313	746//	02804	81830	87635		627	82409	60608	18911	2752//	06500	82720	88558		627	92141	072	+		pr _o 1r _o	
Filton		628	32905	69030	20313	28530	04104	82825			628	82410	62611	20410	2572//	07306	82650	88459		628	01141	083	+		r _o r _o r _o	
Rhoose		715	61606	81012	20012	22630	05104	82830	85359		715	82705	70616	20010	5847//	07802	81818	85635	88460	715	02131	035	ir _o		r _o r _o r	
Chivenor		707	82707	83028	20513	6863//	07206	82830	86656	86360	707	82409	62606	20311	854//	09000	85712	88640		707	95131	016	+		ir _o r _o r _o	
Mount Batten		827	61908	72216	20911	685/1	09006	82825	86640		827	82311	66022	20911	884//	09400	83818	88650		827	91131	009	ir _o		+	
St. Mawgan		817	82807	83038	20911	884//	07007	81815	88650		817	82512	82022	21011	3847//	09102	81818	83635	88457	817	00130	025	+		+	
Silly		804	72707	82021	21014	785//	09106	82820	87645		804	72609	82022	21112	784//	09101	81818	87650		804	00140	042	+		+	
Culdrose		809	72308	82032	20711	2863//	07205	81830	87359		809	62406	82012	21011	3857//	08400	82826	83650		809	00130	020	+		+	
Guernsey		894	72209	83022	22010	5853//	05111	83822	83648	86358	894	12609	84011	21911	18500	05801	81825			894	00121	077	+		+	
Elmdon		534	71708	60031	19810	785//	04002	81825	87650		534	72111	65038	18712	756//	03504	83630	87650		534	95141	041	pr _o		ir _o rrrr _o r _o	
Cardington		559	72502	62052	20111	785//	05107	82820	83825	87650	559	41206	62051	19711	48600	05503	83830			559	00131	018	+		+	
Wittering		462	72704	74802	19910	746//	05303	86830			462	51307	62018	19111	58600	06604	81830	85656		462	91111	044	pr _o		pr _o	
Watnall		354	70000	61258	19408	785//	05003	83828	85645		354	62207	66032	17912	5863//	04610	81830	85645		354	01131	028	pr _o		+	
Shawbury		414	52907	83031	19212	42502	02802	84828	83070		414	72412	64602	18211	3562//	07301	81630	83645	86460	414	01142	076	+		ir _o r _o r _o r	
Finningley		360	72614	62028	19109	786//	02201	84830	87650		360	71707	62018	17911	786//	05710	82840	86650		360	97120	027	+		pr _o	
Kilnsea		396	60808	66258	19808	625//	05209	86820			396	71614	66019	19408	756//	04809	87630			396	96101	052	pr _o tlr		+	
Leeming		257	72009	80251	18510	786//	02201	83830	86645		257	71606	62042	17711	786//	04602	81830	87650		257	97130	057	pr _o		+	
Tynemouth		262	71007	81022	18409	785//	03400	84825	87630		262	71510	74022	18208	6563//	05500	86630			262	00091	047	+		+	
Carlisle		222	32609	80021	17812	38600	03801	82830			222	32706	83030	17311	38600	04601	81835	83650		222	00130	082	+		+	
Valley		302	71816	83032	18611	785//	05801	81820	87656		302	81715	40516	17309	852//	09709	81703	85708	88640	302	01121	027	ir _o		ir _o 1d _o dd	
Ringway		334	42510	70011	18612	38601	55802	83830			334	71806	67031	17513	786//	51707	82830	86645		334	00131	071	+		+	
Squires Gate		318	22608	84030	18712	28500	06103	81825			318	73105	82031	17912	757//	04604	87650			318	00140	105	+		+	
Ronaldsway		204	61910	88031	18011	684//	06400	81818	86656		204	71404	80031	17411	783//	07502	83708	87650		204	97120	062	+		d _o	
Mull of Galloway		131	31810	80030	18111	32501	07400	83820			131	71815	80031	17509	2157//	08606	82820	86360		131	00120					
Eskdalemuir		162	72209	82012	17111	785//	01601	82828	87650		162	71907	82032	17209	785//	05301	83828	87645		162	97131	031	+		pr _o	
Prestwick		135	23008	84020	17510	28500	03501	81824			135	22807	80010	16812	28601	03400	81835			135	00120	143	+		+	
Abbotsinch		140	21807	82010	16713	28600	00604	81830			140	12108	82020	15913	12601	03705	81835			140	00140	149	+		+	
Leuchars		171	43002	74011	17211	42600	04702	84832			171	71011	78038	17008	786//	04204	82840	87650		171	97131	050	pr _o		pr _o	
Dyce		091	73303	82251	17708	785//	03205	84828	86645		091	51306	80011	17708	58600	02204										

CHART OF WEATHER IN PART OF NORTHERN HEMISPHERE



CHARTS OF WEATHER IN WESTERN EUROPE

nation
 mbols
 OUD
 Cloud
 Amount
 (oktas)
 0
 1 or
 less
 2
 3
 4
 5
 6
 7 or
 more
 8
 obscured
 ing or
 btful data.
 THER
 Weather
 1
 2
 3
 4
 5
 6
 7
 8
 9
 10
 11
 12
 13
 14
 15
 16
 17
 18
 19
 20
 21
 22
 23
 24
 25
 26
 27
 28
 29
 30
 31
 32
 33
 34
 35
 36
 37
 38
 39
 40
 41
 42
 43
 44
 45
 46
 47
 48
 49
 50
 51
 52
 53
 54
 55
 56
 57
 58
 59
 60
 61
 62
 63
 64
 65
 66
 67
 68
 69
 70
 71
 72
 73
 74
 75
 76
 77
 78
 79
 80
 81
 82
 83
 84
 85
 86
 87
 88
 89
 90
 91
 92
 93
 94
 95
 96
 97
 98
 99
 100
 101
 102
 103
 104
 105
 106
 107
 108
 109
 110
 111
 112
 113
 114
 115
 116
 117
 118
 119
 120
 121
 122
 123
 124
 125
 126
 127
 128
 129
 130
 131
 132
 133
 134
 135
 136
 137
 138
 139
 140
 141
 142
 143
 144
 145
 146
 147
 148
 149
 150
 151
 152
 153
 154
 155
 156
 157
 158
 159
 160
 161
 162
 163
 164
 165
 166
 167
 168
 169
 170
 171
 172
 173
 174
 175
 176
 177
 178
 179
 180
 181
 182
 183
 184
 185
 186
 187
 188
 189
 190
 191
 192
 193
 194
 195
 196
 197
 198
 199
 200
 201
 202
 203
 204
 205
 206
 207
 208
 209
 210
 211
 212
 213
 214
 215
 216
 217
 218
 219
 220
 221
 222
 223
 224
 225
 226
 227
 228
 229
 230
 231
 232
 233
 234
 235
 236
 237
 238
 239
 240
 241
 242
 243
 244
 245
 246
 247
 248
 249
 250
 251
 252
 253
 254
 255
 256
 257
 258
 259
 260
 261
 262
 263
 264
 265
 266
 267
 268
 269
 270
 271
 272
 273
 274
 275
 276
 277
 278
 279
 280
 281
 282
 283
 284
 285
 286
 287
 288
 289
 290
 291
 292
 293
 294
 295
 296
 297
 298
 299
 300
 301
 302
 303
 304
 305
 306
 307
 308
 309
 310
 311
 312
 313
 314
 315
 316
 317
 318
 319
 320
 321
 322
 323
 324
 325
 326
 327
 328
 329
 330
 331
 332
 333
 334
 335
 336
 337
 338
 339
 340
 341
 342
 343
 344
 345
 346
 347
 348
 349
 350
 351
 352
 353
 354
 355
 356
 357
 358
 359
 360
 361
 362
 363
 364
 365
 366
 367
 368
 369
 370
 371
 372
 373
 374
 375
 376
 377
 378
 379
 380
 381
 382
 383
 384
 385
 386
 387
 388
 389
 390
 391
 392
 393
 394
 395
 396
 397
 398
 399
 400
 401
 402
 403
 404
 405
 406
 407
 408
 409
 410
 411
 412
 413
 414
 415
 416
 417
 418
 419
 420
 421
 422
 423
 424
 425
 426
 427
 428
 429
 430
 431
 432
 433
 434
 435
 436
 437
 438
 439
 440
 441
 442
 443
 444
 445
 446
 447
 448
 449
 450
 451
 452
 453
 454
 455
 456
 457
 458
 459
 460
 461
 462
 463
 464
 465
 466
 467
 468
 469
 470
 471
 472
 473
 474
 475
 476
 477
 478
 479
 480
 481
 482
 483
 484
 485
 486
 487
 488
 489
 490
 491
 492
 493
 494
 495
 496
 497
 498
 499
 500
 501
 502
 503
 504
 505
 506
 507
 508
 509
 510
 511
 512
 513
 514
 515
 516
 517
 518
 519
 520
 521
 522
 523
 524
 525
 526
 527
 528
 529
 530
 531
 532
 533
 534
 535
 536
 537
 538
 539
 540
 541
 542
 543
 544
 545
 546
 547
 548
 549
 550
 551
 552
 553
 554
 555
 556
 557
 558
 559
 560
 561
 562
 563
 564
 565
 566
 567
 568
 569
 570
 571
 572
 573
 574
 575
 576
 577
 578
 579
 580
 581
 582
 583
 584
 585
 586
 587
 588
 589
 590
 591
 592
 593
 594
 595
 596
 597
 598
 599
 600
 601
 602
 603
 604
 605
 606
 607
 608
 609
 610
 611
 612
 613
 614
 615
 616
 617
 618
 619
 620
 621
 622
 623
 624
 625
 626
 627
 628
 629
 630
 631
 632
 633
 634
 635
 636
 637
 638
 639
 640
 641
 642
 643
 644
 645
 646
 647
 648
 649
 650
 651
 652
 653
 654
 655
 656
 657
 658
 659
 660
 661
 662
 663
 664
 665
 666
 667
 668
 669
 670
 671
 672
 673
 674
 675
 676
 677
 678
 679
 680
 681
 682
 683
 684
 685
 686
 687
 688
 689
 690
 691
 692
 693
 694
 695
 696
 697
 698
 699
 700
 701
 702
 703
 704
 705
 706
 707
 708
 709
 710
 711
 712
 713
 714
 715
 716
 717
 718
 719
 720
 721
 722
 723
 724
 725
 726
 727
 728
 729
 730
 731
 732
 733
 734
 735
 736
 737
 738
 739
 740
 741
 742
 743
 744
 745
 746
 747
 748
 749
 750
 751
 752
 753
 754
 755
 756
 757
 758
 759
 760
 761
 762
 763
 764
 765
 766
 767
 768
 769
 770
 771
 772
 773
 774
 775
 776
 777
 778
 779
 780
 781
 782
 783
 784
 785
 786
 787
 788
 789
 790
 791
 792
 793
 794
 795
 796
 797
 798
 799
 800
 801
 802
 803
 804
 805
 806
 807
 808
 809
 810
 811
 812
 813
 814
 815
 816
 817
 818
 819
 820
 821
 822
 823
 824
 825
 826
 827
 828
 829
 830
 831
 832
 833
 834
 835
 836
 837
 838
 839
 840
 841
 842
 843
 844
 845
 846
 847
 848
 849
 850
 851
 852
 853
 854
 855
 856
 857
 858
 859
 860
 861
 862
 863
 864
 865
 866
 867
 868
 869
 870
 871
 872
 873
 874
 875
 876
 877
 878
 879
 880
 881
 882
 883
 884
 885
 886
 887
 888
 889
 890
 891
 892
 893
 894
 895
 896
 897
 898
 899
 900
 901
 902
 903
 904
 905
 906
 907
 908
 909
 910
 911
 912
 913
 914
 915
 916
 917
 918
 919
 920
 921
 922
 923
 924
 925
 926
 927
 928
 929
 930
 931
 932
 933
 934
 935
 936
 937
 938
 939
 940
 941
 942
 943
 944
 945
 946
 947
 948
 949
 950
 951
 952
 953
 954
 955
 956
 957
 958
 959
 960
 961
 962
 963
 964
 965
 966
 967
 968
 969
 970
 971
 972
 973
 974
 975
 976
 977
 978
 979
 980
 981
 982
 983
 984
 985
 986
 987
 988
 989
 990
 991
 992
 993
 994
 995
 996
 997
 998
 999
 1000



Polar Stereographic projection
one standard parallel at 60°N. Scale: 1:5m

0 100 200 300 400

GENERAL SYNOPSIS DEVELOPMENT

The complex area of low pressure near Finland has extended slowly eastwards over the last 24 hours and this process is expected to continue, allowing a general rise in pressure over Scandinavia. A broad ridge of high pressure covered much of the U.K. yesterday, extending from north Spain to Jan Mayen, with weak frontal troughs affecting western districts. A small disturbance developed over Ireland and has

Subsequently moved southeastwards bringing overnight rain to much of England. During the next 24 hours pressure is expected to remain high to the south, and to intensify north of the British Isles, but weak frontal disturbances are likely to transfer southeastwards across central districts of England into the near Continent.

Issued at midday Wednesday 21 May 1969

DAILY WEATHER REPORT OF THE BRITISH METEOROLOGICAL OFFICE (contd.)

OBSERVATIONS at 00h. 21 May 1969										OBSERVATIONS at 06h. 21 May 1969										OBSERVATIONS during NIGHT									
Station	iii	Nddff	VVwww	PPPTT	N _h Ch _s h _s	T _d T _d app	8N _s Ch _s h _s	8N _s Ch _s h _s	8N _s Ch _s h _s	iii	Nddff	VVwww	PPPTT	N _h Ch _s h _s	T _d T _d app	8N _s Ch _s h _s	8N _s Ch _s h _s	8N _s Ch _s h _s	iii	RRRT _n E	T _g T _g	WEATHER							
																						21h.—03h.	03h.—09h.						
Boscombe Down	746	82206	58636	21109	854//	08801	84710	88634		746	72508	61216	21010	754//	08302	83710	86618	87656		746	01081	08	ro-ro-rR	ir-or					
Hurn	862	81906	70612	21310	856//	09000	88631			862	72308	70216	21411	753//	09303	82708	87640		862	95100	07	ro-ro-ro	ro-ro-ro						
Thorney Island	871	82307	74211	22010	855//	08001	88626			871	72312	62612	22010	653//	09301	83708	85630	87358		871	02091	07	ir-or-ro	ro-ro					
Gatwick	776	81906	59601	21909	856//	07004	81636	88640		776	82209	40616	21009	852//	09603	85705	88615		776	04081	05	ro-ro-ro-r	do-ro-ro-ro-ro						
Kew	775	82007	65032	21210	856//	06104	86635	88645		775	82308	59216	20410	874//	08503	88710			775	04081	03	ro-ro-r	RR-ro						
Heathrow	772	82007	65032	21210	856//	06104	86635	88645		772	82110	60026	20210	853//	09502	83706	86709	88620		772	02091	08	ro-ro	rr-ro-ro-ro					
Mildenhall	578	81705	59031	20509	856//	05803	88646			578	82107	48616	19009	853//	09609	84707	88615		578	05081	07	ro-r	do-ro-ro-ro-r						
Wattisham	590	61607	58051	21107	657//	05705	86656			590	81810	28212	19508	872//	08707	86703	88705		590	03062	04	ir-o	ir-o-ro-ro-r-r-r						
Gorleston	497	72007	60022	20309	7091/	05804	87460			497	81808	32656	19808	4562/	07103	84630	88550		497	05072	06	+	ir-R						
West Raynham	485	21814	62011	19907	25700	03000	82650			485	81507	34616	18808	871//	07704	83702	88703		485	03071	03	ro	ro-r-r-R-ro-ro						
Aberporth	502	82416	19106	18210	860//	10201	88701			502	72507	62031	20009	25672	08213	82640	87070		502	00081	07	+	+						
Ross-on-Wye	627									627	62309	63012	19912	656/1	11305	86630			627	93091	09	ir-o	+						
Filton	628	82107	62216	20509	853//	09703	86707	88618		628	82513	58516	20411	873//	11205	88706			628	01091	09	ro-ro	ro-do-ro-do						
Rhoose	715	82608	50656	20110	854//	09604	88613			715	82715	50216	20611	862//	10308	86703	88705		715	03091	09	ro-rR	ir-o						
Chivenor	707	82209	66606	21011	854//	09604	85615	86622	88642	707	82610	62206	21711	852//	11207	82705	85712	88625		707	94111	10	ir-o	ir-o-ro					
Mount Batten	827	82410	64022	22011	857//	09102	88650			827	72607	62021	22611	754//	09305	81712	83645	87656		827	00100	08	+	+					
St. Mawgan	817	72107	80022	21910	757//	09002	87656			817	72410	80021	22410	757//	09304	87656			817	00080	06	+	+						
Scilly	804	12305	81011	22410	15600	08206	81640			804	30000	82020	22510	15601	09400	81640	83080		804	00090	06	+	+						
Culdrose	809	72404	81022	21911	4563/	09003	84645	84358		809	72404	81022	22311	25731	08001	82650	84359		809	00100	08	+	+						
Guernsey	894	02407	84020	23108	00900	06500				894	12007	84020	23409	10932	06203	81365			894	00080	02	+	+						
Elmdon	534	82011	59212	19209	853//	07806	82709	88615		534	82409	56046	18810	854//	09305	86714	88620		534	94081	08	ro-ro-ro	ro-ro-ro						
Cardington	559	81805	56616	20309	856//	07103	85638	88650		559	82011	56216	19110	862//	09502	85705	88707		559	01091	07	ro-ro-ro	ir-o-ro						
Wittering	462	82105	58606	19408	854//	06804	85710	88635		462	82505	40106	18110	853//	09502	86707	88625		462	08071	05	ro-rR	Rd-o-ro						
Watnall	354	82105	48516	18609	6632/	08801	86707	88457		354	80000	07516	18109	872//	09304	86703	88705		354	07081	08	ro-ro-r-r-rd-o	rr-r-ro-r-rd-o						
Shawbury	414	81703	61106	18209	854//	09804	88615			414	83208	32506	19010	852//	10311	82703	85706	88615		414	94091	09	ro-ro	ro-do					
Finningley	360	70000	56022	18309	757//	06702	87656			360	30203	20106	18509	35200	08303	81704	83650		360	91080	07	ir-o	ir-o-ro-ro						
Kilnsea	396	32014	66011	19508	30970	06804	83360			396	72108	56021	19108	7097/	07303	87360			396	00070		+	+						
Leeming	257	50000	58041	18707	55600	05203	85643			257	13102	70051	19306	15600	03305	81645			257	00030	52	+	+						
Tynemouth	262	72505	48052	18608	756//	06304	87630			262	02910	48021	19207	00900	05306				262	00061	05	+	+						
Carlisle	222	00000	61041	18806	00900	05208				222	20000	61030	20104	18501	03310	81826			222	00020	00	+	+						
Valley	302	82203	06465	17210	860//	10101	88700			302	70000	40104	19709	762//	09316	87704			302	97091	08	ir-doff	+						
Ringway	334	80000	30586	18309	853//	08801	81706	83709	88620	334	73201	40046	18809	754//	08308	82710	87620		334	02081	08	ro-ro-ro-ro	do-ro-ro-ro						
Squires Gate	318	81206	65032	18310	856//	06302	88630			318	10106	56041	19008	15700	06307	81650			318	00070	01	+	+						
Ronaldsway	204	80906	30515	18108	872//	07206	85703	88704		204	71602	70035	19409	752//	07308	81703	86711	87650		204	97070	07	do-ro	ro					
Mull of Galloway	131	42308	80011	18507	45500	07203	84625			131	80808	74022	19707	7642/	07106	87712	88462		131	00070									
Eskdalemuir	162	10000	83018	19204	15600	02206	81646			162	20000	78020	19902	25700	00204	82650			162	00522	53	+	+						
Prestwick	135	21002	66020	18603	15641	03209	81635			135	61502	25111	19904	680/1	03309	81700	83703	85709		135	00020	52	+	+					
Abbotsinch	140	12404	75020	18004	15701	02209	81650			140	12303	59100	19702	15701	01311	81656			140	00010	54	+	+						
Leuchars	171	71006	70808	18607	786//	05207	83831	87650		171	70000	78038	19806	00906	05311	87275			171	97031	52	pro	+						
Dyce	091	70000	66041	19304	756//	02206	87646			091	73107	80031	20006	15731	03209	81650	87070		091	00011	52	+	+						
Lerwick	005	73606	82808	18505	784//	03304	83815	87640		005	63409	86018	18906	68534	04205	82820	83640	86070		005	91041	03	pro	pro					
Wick	075	22402	80028	18903	00901	03207	82075			075	72705	80021	19805	756//	05210	83630	87645		075	00011	52	+	+						
Sule Skerry	010	70102	82032	19207	4553/	06202	84620			010	73402	82012	19707	785//	04400	83820	87625		010	00050	02								
Cape Wrath	049	10506	83010	19306	15500	06206	81625			049	50000	83031	19807	22506	04205	82825	84070		049	00051	03	+	+						
Stornoway	026	10612	86020	19407	00902	06207	81075			026	10706	86020	20007	11531	06305	81825			026	00050	01	+	+						
Benbecula	022	10305	89020	19204	15601	03303	81635			022	10000	89020	19907	00901	05308	81075			022	00020	56	+	+						
Tiree	100	10000	87020	18303	00901	01308	81075			100	10000	87110	19404	15601	03308	81635			100	00011	58	+	+						
Aldergrove	917	71803	58022	17610	756//	07306	83630	87645		917	73506	75025	19308	753//	06209	86708	87650		917	97081	08	ir-o	+						
Malin	980	10406	86011	18307	15602	03208	81640			980	22105	85030	19605	00902	04309	82070			980	97031	50								
Belmullet	976	52606	66022	18509	16438	09206	81711	84272		976	82204	64102	19411	2227/	10204	81704	87359		976	97081	07								
Birr	965	32502	70021	19508	35600	07211	83642			965	70000	69011	20809	754//	08307	83714	87632		965	97071	05								
Dublin	969	70303	03466	18109	756//	08210	87640			969	72410	62016	19710	762//	09307	87704			969	94081	07								
Shannon	962	22708	83021	19709	25700	08209	82650			962	91405	03474	20808	91///	08304	89/01			962	97071	04								
Roches Point	952	23208	80011	19710	25600	08108	82645			952	70000	80021	21009	25601	07204	82645	87070		952	97081	02								
Valentia	953	40000	82021	20107	25602	07204	82640	84070		953	70000	82021	20507	48639	06306	83833	85170		953	97061	04								

OCEAN WEATHER STATION REPORTS at 00h.															OCEAN WEATHER STATION REPORTS at 06h.														
Code FM 21.D																													
O.W.S.	99LaLaLa	QcLoLoLoLo	YYGGiw	Nddff	VVwwVV	PPpTT	NhChChCh	Dysapp	8NsChshs	8NsChshs	OTsTsTdTd	ITwTwTwTw	3PwPwHwHw	dwdwPwHwHw	O.W.S.	99LaLaLa	QcLoLoLoLo	YYGGiw	Nddff	VVwwVV	PPpTT	NhChChCh	Dysapp	8NsChshs	8NsChshs	OTsTsTdTd	ITwTwTwTw	3PwPwHwHw	dwdwPwHwHw
A	99621	70330	21004	72911	97808	02105	784//	00231	84815	84628	0//04	10757	30201	20905	A	99621	70329	21064	72812	97258	08105	884//	00231	82812	87625	0//03	10728	30202	24906
B	99565	70510	21004	81922	98022	10304	855//	00804	88630	////	0//01	10440	30503	////	B	99565	70510	21064	82825	98022	06604	855//	00723	88630	////	0//02	10440	30503	////
C	99527	70353	21004	81403	97025	05608	6732/	00515	86708	88450	0//07	10806	30000	99104	C	99528	70353	21064	83420	98022	10406	855//	00224	88620	////	0//04	10782	30504	99905
D	99439	70407	21004	82424	97026	26814	5732/	00000	85808	88530	0//12	11441	30504	99/04	D	99431	70409	21064	82620	97616	26615	5732/	42400	85808	88530	0//14	11501	30504	99/04
E	99365	70474	21004	43605	98022	35618	11504	41209	81825	840//	0//14	11970	30000	33602	E	99358	70478	21064	23502	98020	34117	11501	52607	81825	////	0//13	11845	30000	////
I	99592	70186	21004	52513	98021	17508	32460	51116	83815	////	05201	10977	30201	23806	I	99590	70190	21064	62209	98038	19308	48450	51210	82815	84620	05103	10949	30201	23806
J	99525	70196	21004	13104	98011	22309	11500	61210	81825	////	05500	30401	27804		J	99526	70198	21064	70000	98031	21908	75600	00805	87635	////	05602	11198	30000	27803
K	99449	70157	21004	61604	97028	18012	694//	00206	84916	86656	0//08	11406	30201	99/04	K	99448	70158	21064	61107	97028	16813	33463	00503	83915	85360	0//09	11393	30201	99/04
M	99660	10020	21004	70412	97808	21405	6956/	00400	86920	////	05550	10785	30202	05504	M	99660	10020	21064	70213	97808	21405	69660	00400	86936	////	05401	10768	30101	05504

RATES of SUBSCRIPTION: Single copy 7d. or post free 9d.; one calendar month 17/-; one quarter 45/-; one year 160/-: by second class mail. For first class postage rates and for special arrangements for supply to schools and colleges see Form 2452 or apply to Director-General, Meteorological Office, London Road, Bracknell, Berks. RG 12 25Z.

H.M.S.O. Press, Met.O. Bracknell

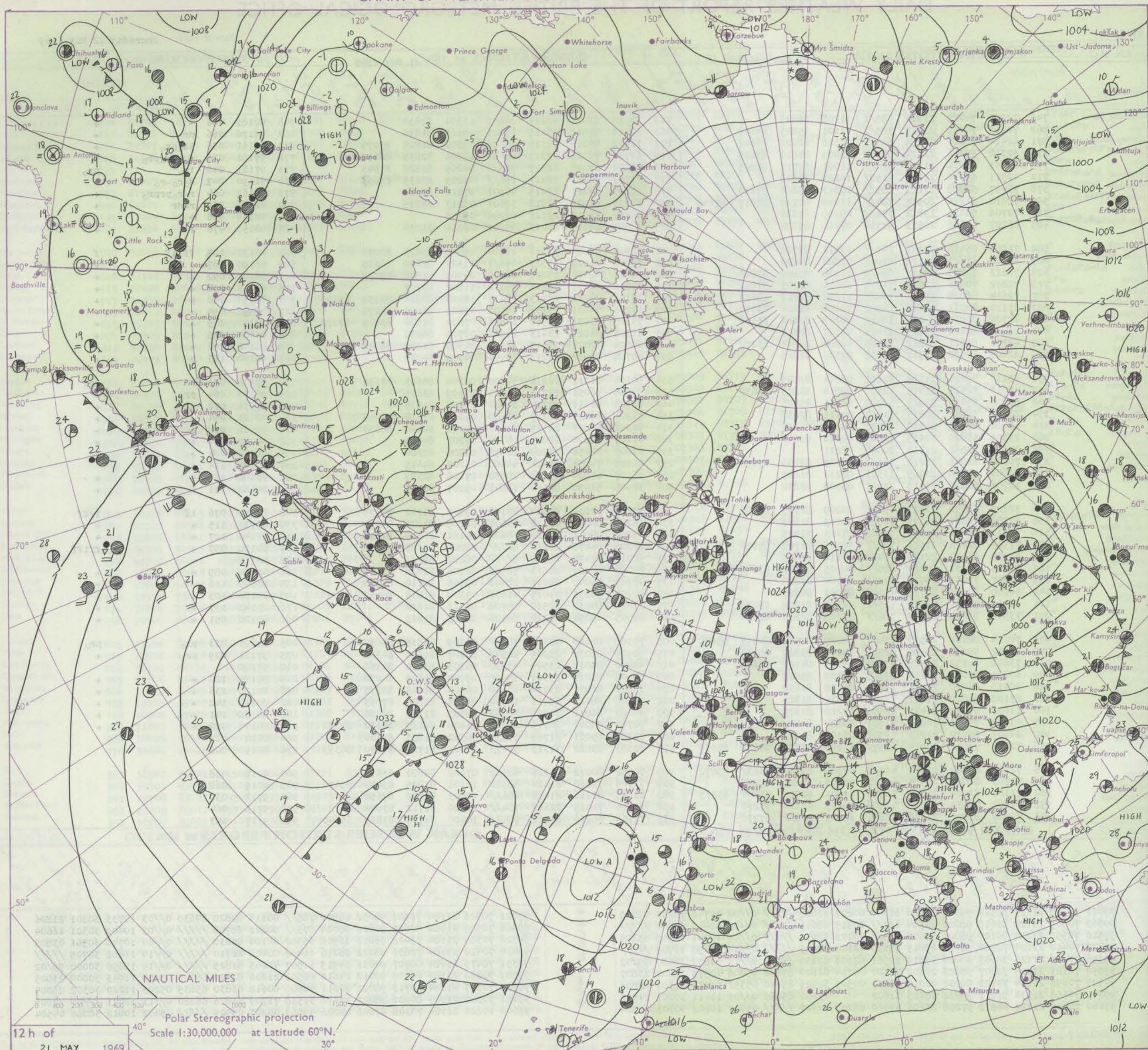
DAILY WEATHER REPORT OF THE BRITISH METEOROLOGICAL OFFICE

No. 39263

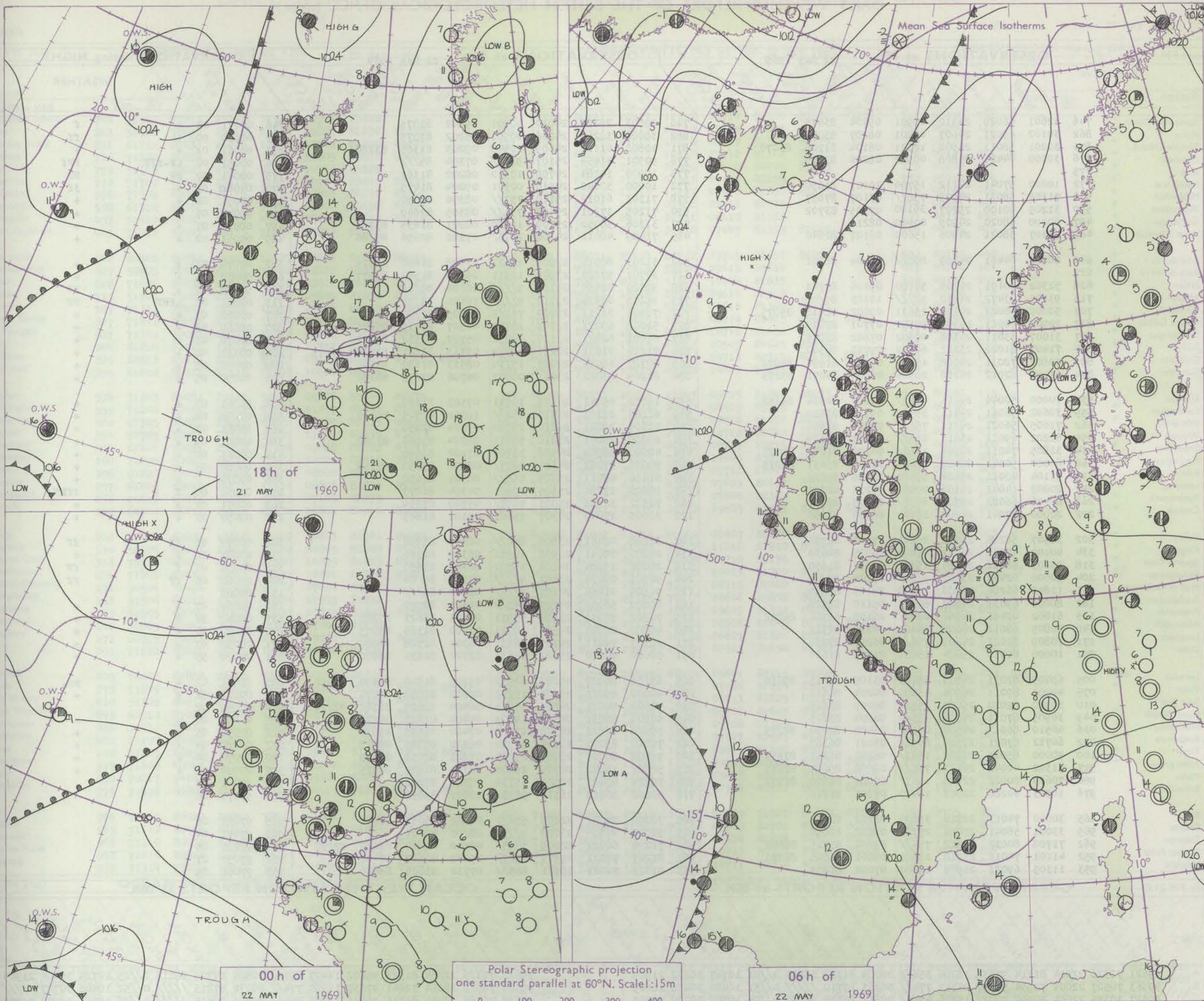
Date of Issue Thursday 22 May 1969

OBSERVATIONS at 12h.										OBSERVATIONS at 18h.										OBSERVATIONS during DAY				
21 May 1969										21 May 1969														
Code FM 11.D										Code FM 11.D										Code FM 11.D				
Station										Station										Station				
Observations										Observations										Observations				
Observations										Observations										Observations				
Observations										Observations										Observations				
Observations										Observations										Observations				
Observations										Observations										Observations				
Observations										Observations										Observations				
Observations										Observations										Observations				
Observations										Observations										Observations				
Observations										Observations										Observations				
Observations										Observations										Observations				
Observations										Observations										Observations				
Observations										Observations										Observations				
Observations										Observations										Observations				
Observations										Observations										Observations				
Observations										Observations										Observations				
Observations										Observations										Observations				
Observations										Observations										Observations				
Observations										Observations										Observations				
Observations										Observations										Observations				
Observations										Observations										Observations				
Observations										Observations										Observations				
Observations										Observations										Observations				
Observations										Observations										Observations				
Observations										Observations										Observations				
Observations										Observations										Observations				
Observations										Observations										Observations				
Observations										Observations										Observations				
Observations										Observations										Observations				
Observations										Observations										Observations				
Observations										Observations										Observations				
Observations										Observations										Observations				
Observations										Observations										Observations				
Observations										Observations										Observations				
Observations										Observations										Observations				
Observations										Observations										Observations				
Observations										Observations										Observations				
Observations										Observations										Observations				
Observations										Observations										Observations				
Observations										Observations										Observations				
Observations										Observations										Observations				
Observations										Observations										Observations				
Observations										Observations										Observations				
Observations										Observations										Observations				
Observations										Observations										Observations				
Observations										Observations										Observations				
Observations										Observations										Observations				
Observations										Observations										Observations				
Observations										Observations										Observations				
Observations										Observations										Observations				
Observations										Observations										Observations				
Observations										Observations										Observations				
Observations										Observations										Observations				
Observations										Observations										Observations				
Observations										Observations										Observations				
Observations										Observations										Observations				
Observations										Observations										Observations				
Observations										Observations										Observations				
Observations										Observations										Observations				
Observations										Observations										Observations				
Observations										Observations										Observations				
Observations										Observations										Observations				
Observations										Observations										Observations				
Observations										Observations										Observations				
Observations										Observations										Observations				
Observations										Observations										Observations				
Observations										Observations										Observations				
Observations										Observations										Observations				
Observations										Observations										Observations				
Observations										Observations										Observations				
Observations										Observations										Observations				
Observations										Observations										Observations				
Observations										Observations										Observations				
Observations										Observations										Observations				
Observations										Observations										Observations				
Observations										Observations										Observations				
Observations										Observations										Observations				
Observations										Observations										Observations				
Observations										Observations										Observations				
Observations										Observations										Observations				
Observations										Observations										Observations				
Observations										Observations										Observations				
Observations										Observations										Observations				
Observations										Observations										Observations				
Observations										Observations										Observations				
Observations										Observations										Observations				
Observations										Observations										Observations				
Observations										Observations										Observations				
Observations										Observations										Observations				
Observations										Observations										Observations				
Observations										Observations										Observations				
Observations										Observations										Observations				
Observations										Observations										Observations				
Observations										Observations										Observations				
Observations										Observations										Observations				
Observations										Observations										Observations				
Observations										Observations										Observations				
Observations										Observations										Observations				
Observations										Observations										Observations				
Observations										Observations										Observations				
Observations										Observations										Observations				
Observations										Observations										Observations				
Observations										Observations										Observations				
Observations										Observations										Observations				
Observations										Observations										Observations				
Observations										Observations										Observations				
Observations										Observations										Observations				
Observations										Observations										Observations				
Observations										Observations										Observations				
Observations										Observations										Observations				
Observations										Observations										Observations				
Observations										Observations										Observations				
Observations										Observations										Observations				
Observations										Observations										Observations				
Observations										Observations										Observations				
Observations										Observations										Observations				
Observations										Observations										Observations				
Observations										Observations										Observ				

CHART OF WEATHER IN PART OF NORTHERN HEMISPHERE



CHARTS OF WEATHER IN WESTERN EUROPE



GENERAL SYNOPTIC DEVELOPMENT

Pressure has remained high to the north of Scotland and over Germany. A small disturbance moved eastwards across East Anglia to the Low Countries yesterday, but otherwise pressure distribution has been almost uniform over the country. A complex thundery type depression to the west of Portugal is expected to deepen during

the next 24 hours and to extend to Biscay. This will bring warm air from the Continent, together with an increasing tendency to some outbreaks of rain in the southwest.

Issued at midday Thursday 22 May 1969

HON

104
102
100
99
97
95
93
91
90
88

86
84
82
81
79
77
75
73
72
70

68
66
64
63
61
59
57
55
54
52

50
48
46
45
43
41
39
37
36
34

32
30
28
27
25
23
21
19
18
16

14
12
10
9
7
5
3
1
0

4
6

11
13
15
17
18
20

H.M.S.O. Press, Met.O. Bracknell

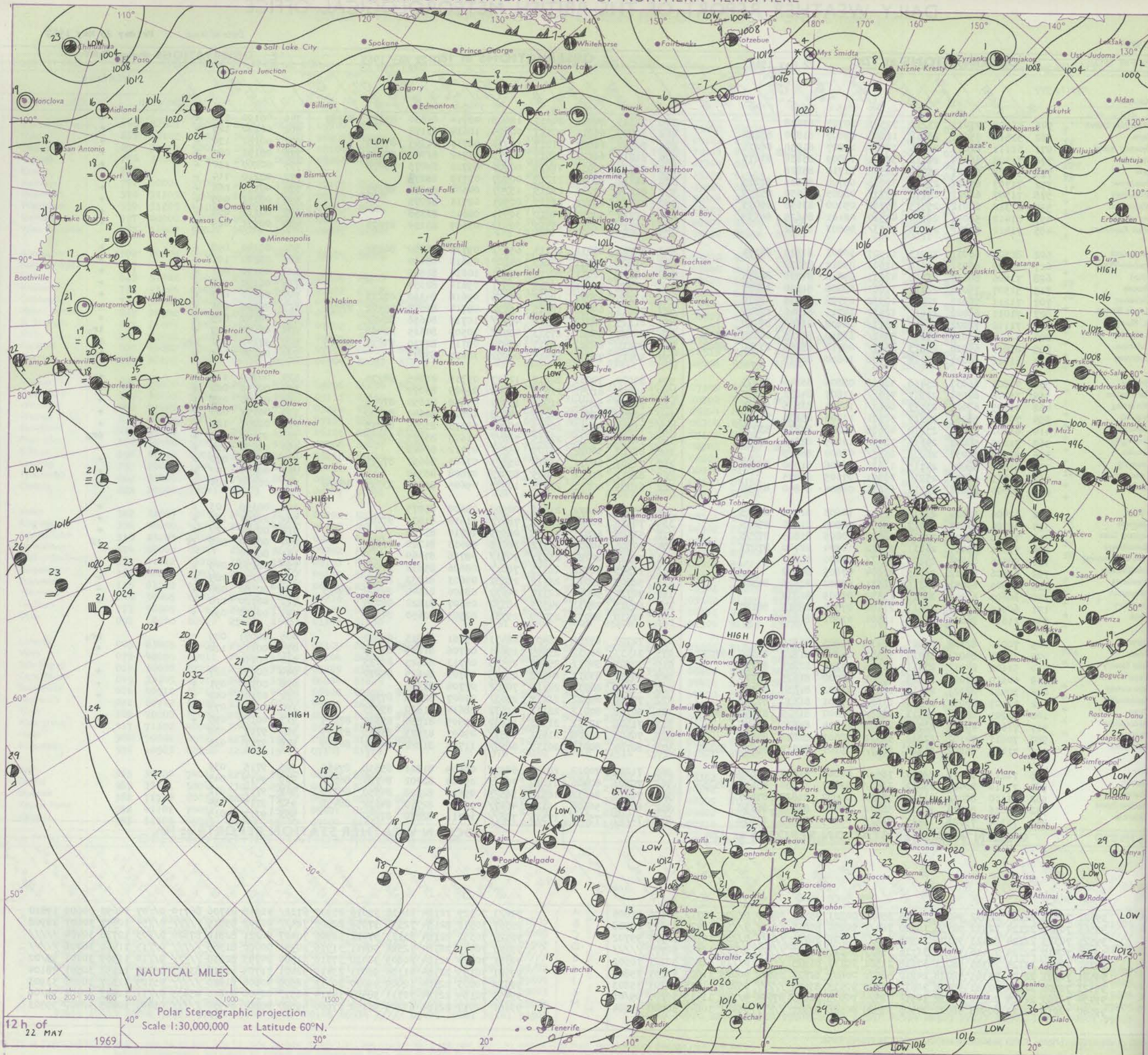
DAILY WEATHER REPORT OF THE BRITISH METEOROLOGICAL OFFICE

No. 39264

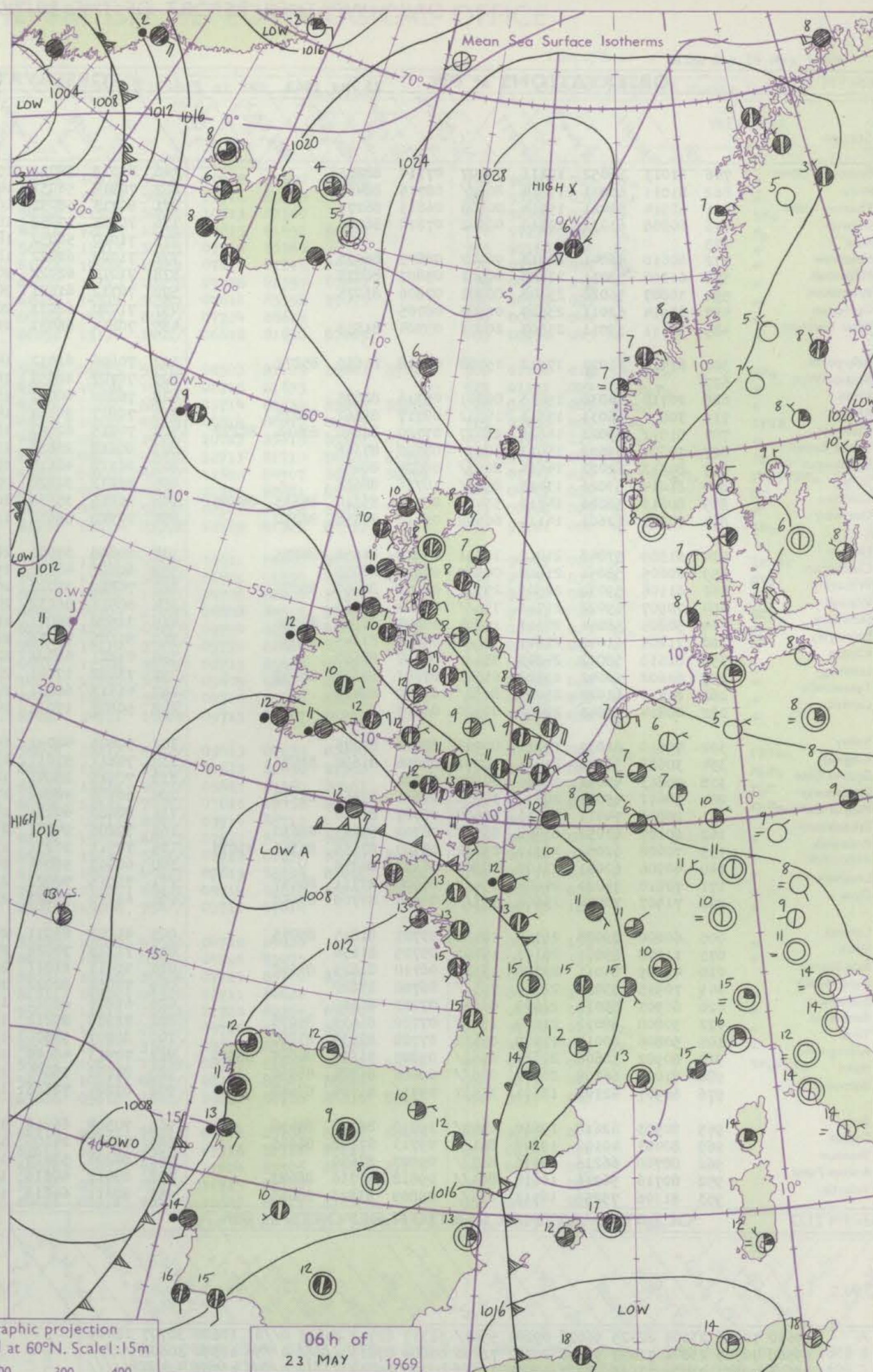
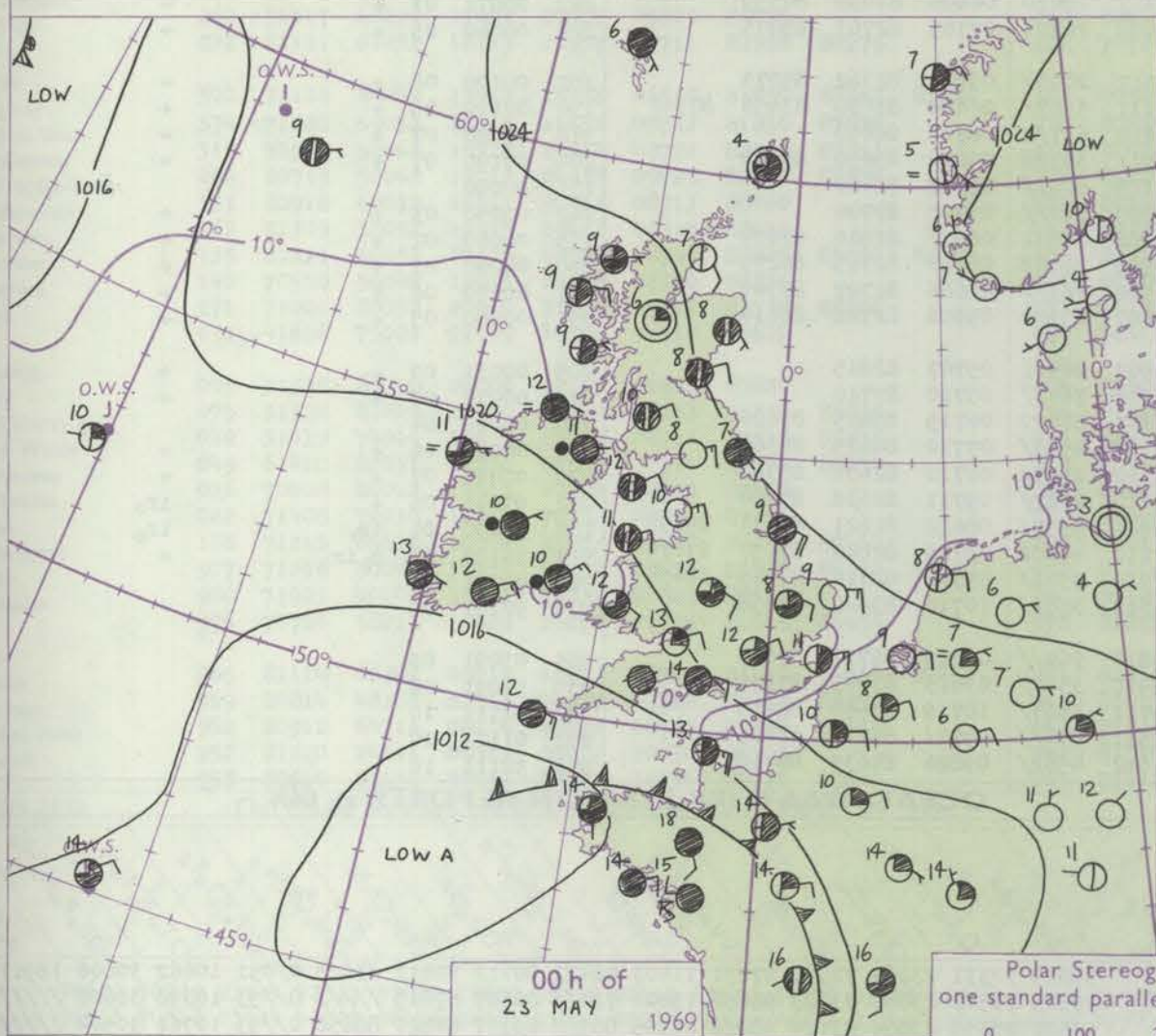
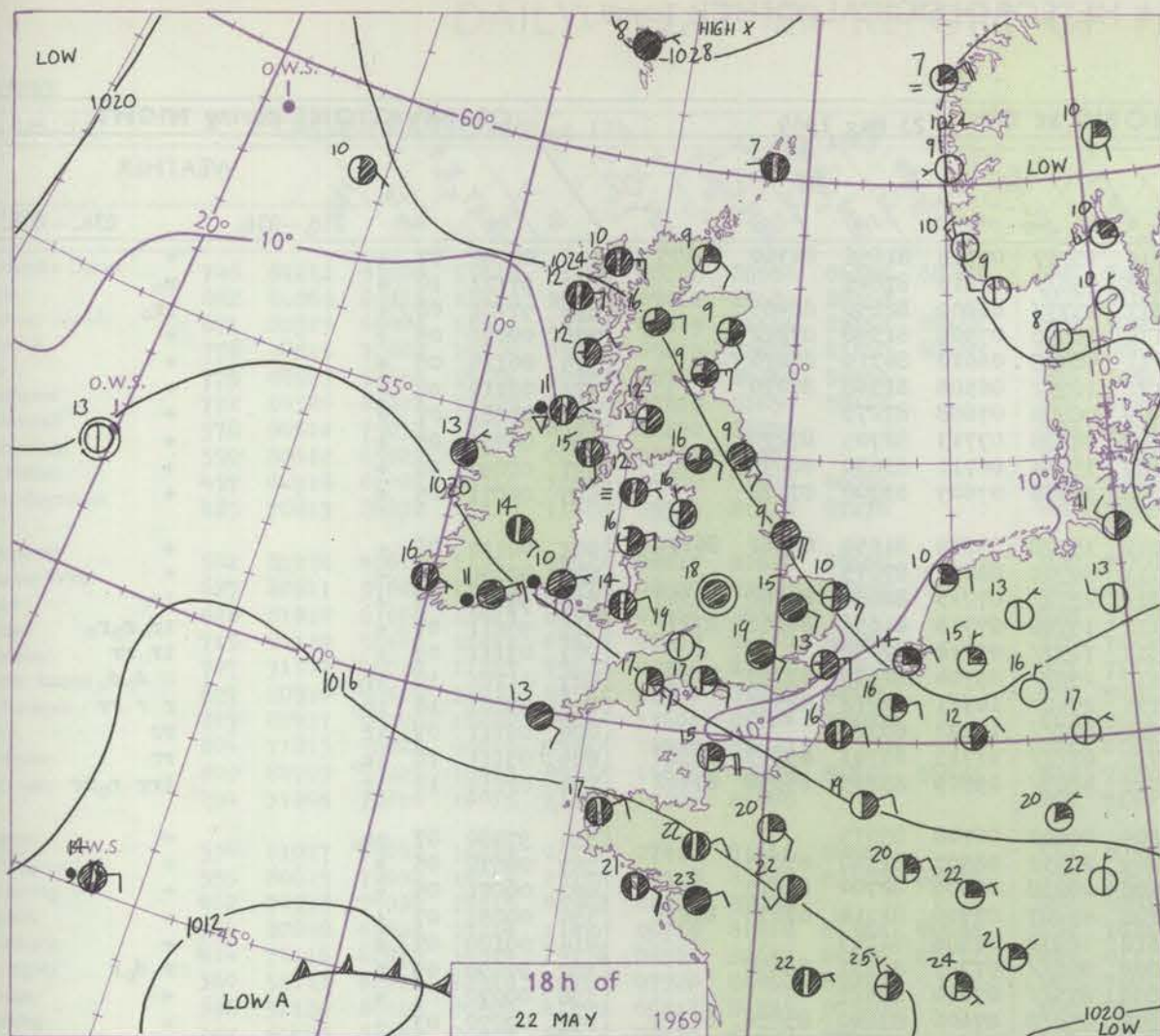
Date of Issue Friday 23 May 1969

Code FM 11.D		OBSERVATIONS at 12h. 22 May 1969										OBSERVATIONS at 18h. 22 May 1969										OBSERVATIONS during DAY				
Station		ill	Nddff	VVwww	PPPTT	N _h Ch _h CH	T _d app	BN _h Ch _h h _s	BN _h Ch _h h _s	BN _h Ch _h h _s	ill	Nddff	VVwww	PPPTT	N _h Ch _h CH	T _d app	BN _h Ch _h h _s	BN _h Ch _h h _s	BN _h Ch _h h _s	ill	RRT T _h E	SSS	WEATHER			
																							09h.—15h.	15h.—21h.		
Boscombe Down		746	41509	77011	23218	32501	10707	83828			746	71313	80011	20417	12608	08714	81830	83072	87280	746	00190	138	+	+		
Hurn		862	51510	75031	23118	11608	09807	81830	85280		862	31009	66011	20117	00909	10614	83175			862	00200	126	+	+		
Thorney Island		871	61111	82031	24116	12606	10807	81830	86275		871	70912	62022	21017	10938	08717	81365	87275		871	00181	130	+	+		
Gatwick		776	71308	66034	24118	52601	10809	85838	83075		776	71011	66022	21517	10938	07712	81362	87275		776	00191	081	+	+		
Kew		775	51608	62021	23719	52500	11710	85828			775	61311	59031	21418	00906	05710	84075	85278		775	00200	110	+	+		
Heathrow		772	71707	65021	23619	32608	08708	83835	87275		772	81212	62031	21219	00907	07710	88275			772	00210	114	+	+		
Mildenhall		578	71507	62021	25118	6573/	08805	86650	85359		578	81209	62032	23215	15707	04608	81656	88275		578	00191	066	+	+		
Wattisham		590	61312	66012	25515	35701	05000	83656	85075		590	21111	69021	23713	00901	02711	82075			590	00161	095	+	+		
Gorleston		497	61412	58051	26110	45530	08101	84625	86358		497	51213	50052	24610	30931	08610	83358			497	00111	058	+	+		
West Raynham		485	71412	59042	25115	7093/	09803	87362			485	71315	62032	23513	30932	07607	83359	87075		485	00171	029	+	+		
Aberporth		502	80502	66031	22913	11507	10803	81820	88274		502	70708	66031	20114	657/2	09715	86650	86072		502	00140	098	+	+		
Ross-on-Wye		627	50905	66031	22618	51601	09812	85830			627	51003	77021	19819	54600	09613	85630			627	00200	101	+	+		
Filton		628	71606	80034	23218	42631	09810	84830	84075		628	11108	72011	20219	11601	10614	81835			628	00190	091	+	+		
Rhoose		715	51507	75024	22717	11601	09808	81830	85075		715	21207	70011	19518	20931	09614	82358			715	00190	112	+	+		
Chivenor		707	71211	78022	22518	10932	09706	81359	87070		707	71208	62022	19218	40936	09616	84360	87275		707	00200	083	+	+		
Mount Batten		827	71011	69022	21617	12632	10711	81840	87075		827	70813	69052	18415	15672	08714	81645	85462	87075	827	00190	091	+	+		
St. Mawgan		817	71112	78022	20917	3577/	10808	83650	87460		817	81115	66032	17916	4577/	10716	84656	88462		817	00180	015	+	+		
Scilly		804	81214	61012	19612	5842/	11712	83715	85625	88460	804	81209	59021	17513	4552/	10509	84625	88458		804	01170	019	+	ir _o		
Culdrose		809	80813	69216	20813	3567/	09712	83645	83360	88462	809	80810	66022	18313	4547/	09713	82710	84635	88465	809	97140	001	ir _o	+		
Guernsey		894	61012	66021	21118	00908	10810	86275			894	30615	70031	17415	00902	10617	83075			894	00190	125	+	+		
Elmdon		534	71805	66031	23418	52638	08806	85840	86275		534	80000	70032	20818	12647	09715	81845	88275		534	00200	113	+	+		
Cardington		559	71206	62051	23917	786//	11807	84832	87645		559	50810	61052	21816	00902	08609	85075			559	00190	062	+	+		
Wittering		462	61705	62021	23717	686//	10704	83835	85656		462	71310	62022	21915	15704	09608	81650	87075		462	00190	055	+	+		
Watnall		354	70705	58051	23317	52601	11706	85835	87678		354	70609	58052	21216	24608	12712	82640	87280		354	00191	035	+	+		
Shawbury		414	61401	72031	23218	42608	09808	84838	83275		414	71303	69012	20919	00902	08713	83075	87078		414	00200	120	+	+		
Finningley		360	71205	50042	24616	784//	12805	82816	87650		360	70908	58252	22615	786//	11608	85835	84650		360	97170	002	+	pr _o		
Kilnsea		396	81220	32032	26008	855//	08000	88625			396	81222	56022	24109	855//	07712	88625			396	00100	005	+	+		
Leeming		257	61608	58041	24715	11631	08806	81830	85362		257	71507	66012	23514	65801	07603	86657	87075		257	00170	070	+	+		
Tynemouth		262	21413	66021	25910	00901	07105	82075			262	81411	61031	24609	8097/	07808	88360			262	00101	102	+	+		
Carlisle		222	60000	66011	24216	68631	06804	84840	83656		222	61009	40041	22416	10932	09605	81358	83073	85078	222	00200	104	+	+		
Valley		302	62406	62024	23616	12102	10603	81701	86075		302	50508	61022	21616	00902	08607	85075			302	00190	103	+	+		
Ringway		334	52106	62011	23417	18602	06805	81840	85075		334	70910	30041	21317	786//	11610	81830	87645		334	00191	101	+	+		
Squires Gate		318	73110	40041	23814	18508	10805	81825	87275		318	53406	62021	21516	00909	10710	85175			318	00160	120	+	+		
Ronaldsray		204	71005	09414	24011	26002	10804	82700	87073		204	70806	40404	21712	16008	09613	81700	87275		204	00150	069	ff	jf		
Mull of Galloway		131	90506	01454	25209	9////	07400	89///			131	70110	80284	23311	7091/	08716	87460			131	00140					
Eskdalemuir		162	51506	80012	23815	42604	07805	84832			162	71505	58052	22315	786//	08606	85832	84650		162	00170	049	+	+		
Prestwick		135	62805	60052	24315	28531	09802	82826	84360		135	52807	59042	22712	28632	09603	81832	84075		135	00170	089	+	+		
Abbotsinch		140	30605	62041	24015	11659	07809	81830			140	70711	58041	22316	14632	08506	81640	84365	85075	140	00180	088	+	+		
Leuchars		171	60915	70011	25611	21408	07000	82815	86280		171	60913	78031	24509	18532	06607	81820	86075		171	00120	118	+	+		
Dyce		091	21612	80021	26111	18501	03801	81825			091	51510	80031	25709	25731	02503	82650	84360		091	00120	091	+	+		
Lerwick		005	70000	82808	26507</																					

CHART OF WEATHER IN PART OF NORTHERN HEMISPHERE



CHARTS OF WEATHER IN WESTERN EUROPE



GENERAL SYNOPTIC DEVELOPMENT

The broad belt of high pressure from the Faeroes to central Europe persists but the main high cell is now over the Norwegian Sea. A steady fall of pressure has taken place over southern Britain as the low which was to the west of Portugal moved north towards the Isles of Scilly, and deepened a little. This low is ex-

pected to move slowly north or northwest with an associated frontal trough moving north from France across southern districts of Britain. A further disturbance to the west of Portugal is expected to move northeast into Biscay maintaining the thundery type in the south.

Issued at midday Friday 23

May 1969

DAILY WEATHER REPORT OF THE BRITISH METEOROLOGICAL OFFICE (contd.)

Code FM II.D		OBSERVATIONS at 00h. 23 May 1969										OBSERVATIONS at 06h. 23 May 1969										OBSERVATIONS during NIGHT					
Station	ill	Nddff	VVwww	PPPTT	N _h L _h C _M H	T _d T _{app}	8N ₅ Ch ₅ h ₅	8N ₅ Ch ₅ h ₅	8N ₅ Ch ₅ h ₅	ill	Nddff	VVwww	PPPTT	N _h L _h C _M H	T _d T _{app}	8N ₅ Ch ₅ h ₅	8N ₅ Ch ₅ h ₅	8N ₅ Ch ₅ h ₅	ill	RR T _n E	T _g T _g	WEATHER					
																						21h.—03h.	03h.—09h.				
Boscombe Down	746	81013	56052	19111	00907	07714	88275			746	81018	58052	15610	15737	07718	81656	84360	88275	746	00080	07	+	+				
Hurn	862	81011	60021	17814	8092/	08715	88465			862	70914	56031	14213	756//	07818	87645			862	97121	10	+	r _o				
Thorney Island	871	60914	59021	19514	00908	06815	86275			871	80713	58032	16311	2577/	06809	82650	88465		871	97101	08	+	ir _o				
Gatwick	776	60808	61031	20710	00902	07810	86075			776	70805	57052	18110	10988	07508	81358	87272		776	00091	05	+	+				
Kew	775									775	71010	56052	18211	46408	06610	84719	87276		775	00110	08	+	+				
Heathrow	772	60610	56041	20912	00902	08805	86075			772	71009	62022	18111	10942	06508	81368	87070		772	00110	08	+	+				
Mildenhall	578	61208	58031	22808	00901	05807	86075			578	71010	62022	20409	00908	07608	87275			578	00081	07	+	+				
Wattisham	590	30807	56020	23308	00901	07806	83075			590	70712	61021	20209	26238	07713	82705	87270		590	00071	05	+	+				
Gorleston	497	00914	62011	23509	00900	06705				497	71020	62031	20609	35604	06711	83630	86075		497	00090	06	+	+				
West Raynham	485	21111	59011	23507	10931	05704	81359			485	70814	66031	21008	36308	07609	83706	87272		485	00071	05	+	+				
Aberporth	502	61410	61022	17912	15708	08718	81650	85272		502	70806	61012	14012	15778	05719	81650	86362	86270	502	00110	06	+	+				
Ross-on-Wye	627									627	70707	48051	16111	00901	08717	87075			627	00090	06	+	+				
Filton	628	20710	64030	19013	00901	08716	82075			628	70810	40051	15911	2578/	07713	82656	84360	86362	628	97091	08	+	ir _o				
Rhoose	715	30811	66031	17913	10932	08717	81362	83075		715	70817	50051	14111	15788	07718	81656	84362	87270	715	95111	09	+	ir _o r _o r _o				
Chivenor	707	81012	59022	16615	25677	07720	82640	83460	88270	707	70915	62022	12613	7097/	05718	87460			707	03111	09	+	ir _o rr				
Mount Batten	827	70814	59022	15013	7097/	08720	87366			827	80818	26656	11610	2568/	09704	82635	83357	87359	827	11101	10	ir _o	ir _o d _o				
St. Mawgan	817	80912	62022	14614	8097/	09824	88462			817	81118	48616	10111	2742/	10711	82712	88557		817	03101	10	ir _o	r _o r _o rr				
Scilly	804	81014	59026	13412	855//	10726	88623			804	81213	32626	07912	872//	12722	88704			804	06111	09	ir	rr				
Culdrose	809	80613	58026	14712	5547/	08724	83710	85635	88465	809	81015	35636	10711	6722/	11713	83703	85705	88530	809	05111	10	ir _o	rr				
Guernsey	894	70817	62601	14114	60988	09718	86358	86270		894	70910	58636	12011	4869/	09609	83835	85358	87462	894	02111	10	ir	irr r _o rr				
Elmdon	534	61309	57048	21012	15701	07802	81656	86075		534	50808	57051	18809	00902	06708	85075			534	97080	07	pr _o	+				
Cardington	559	60605	58051	21808	00902	07805	86075			559	60407	48101	19409	20932	08507	82360	85075		559	00070	05	+	+				
Wittering	462	61106	59032	22509	25702	06802	82650	85075		462	70810	58022	20408	26238	07609	82704	86275		462	00071	05	+	+				
Watnall	354	70907	59022	21711	756//	06802	87635			354	80911	66032	20208	45407	07706	81710	83635	88270	354	00081	07	+	+				
Shawbury	414	50805	58041	20313	10934	10807	81360	85075		414	31508	50041	18610	10932	07608	81359			414	00100	07	+	+				
Finningley	360	71205	61012	22811	756//	09801	83643	86650		360	81105	75036	21009	856//	07707	81637	88650		360	97090	09	r	r _o d _o r				
Kilnsea	396	81318	58022	24209	856//	07602	88630			396	81221	66022	22008	855//	07610	88625			396	00070		+	+				
Leeming	257	61602	50042	23709	65500	07803	82622	86657		257	73002	17041	21808	656/8	07606	83640	85656	87270	257	00070	03	+	+				
Tynemouth	262	81410	61022	25007	8092/	07000	88458			262	41417	66021	22407	25670	06606	82630	84359		262	00071	03	+	+				
Carlisle	222	00814	37041	22608	00900	06803				222	50807	17031	20608	26201	07705	82703	85075		222	00060	05	+	+				
Valley	302	70610	61031	19311	00906	08714	87275			302	50605	48042	16512	20932	09608	82362	85075		302	00100	08	+	+				
Ringway	334	30608	30041	21011	15701	08806	81650	83075		334	70811	57011	19111	5567/	06606	83630	83656	87360	334	00100	08	+	+				
Squires Gate	318	00813	40041	20710	00900	09804				318	70915	28041	18610	657/2	08708	86650			318	00080	07	+	+				
Ronaldsway	204	70611	65032	20312	30938	09611	83360	87275		204	60715	40042	17511	35788	09610	83650	85360		204	00100	07	+	+				
Mull of Galloway	131	20816	74011	22111	25600	08707	82635			131	80820	60031	19109	8091/	07712	88460			131	00080		+	+				
Eskdalemuir	162	80107	62052	23409	855//	06702	85625	88630		162	70205	14101	21706	762//	05707	87704			162	00050	03	+	+				
Prestwick	135	70608	62052	21910	25732	08707	82656	84363	87075	135	70511	56051	19408	18642	06812	81840	87074		135	00060	02	+	+				
Abbotsinch	140	40706	62041	23109	00901	06102	84075			140	60907	56041	20908	26478	06711	82715	86275		140	00060	03	+	+				
Leuchars	171	70810	74022	24608	754//	06604	83711	86657		171	71015	70022	22508	763//	06606	81707	87709		171	00080	06	+	+				
Dyce	091	71507																									

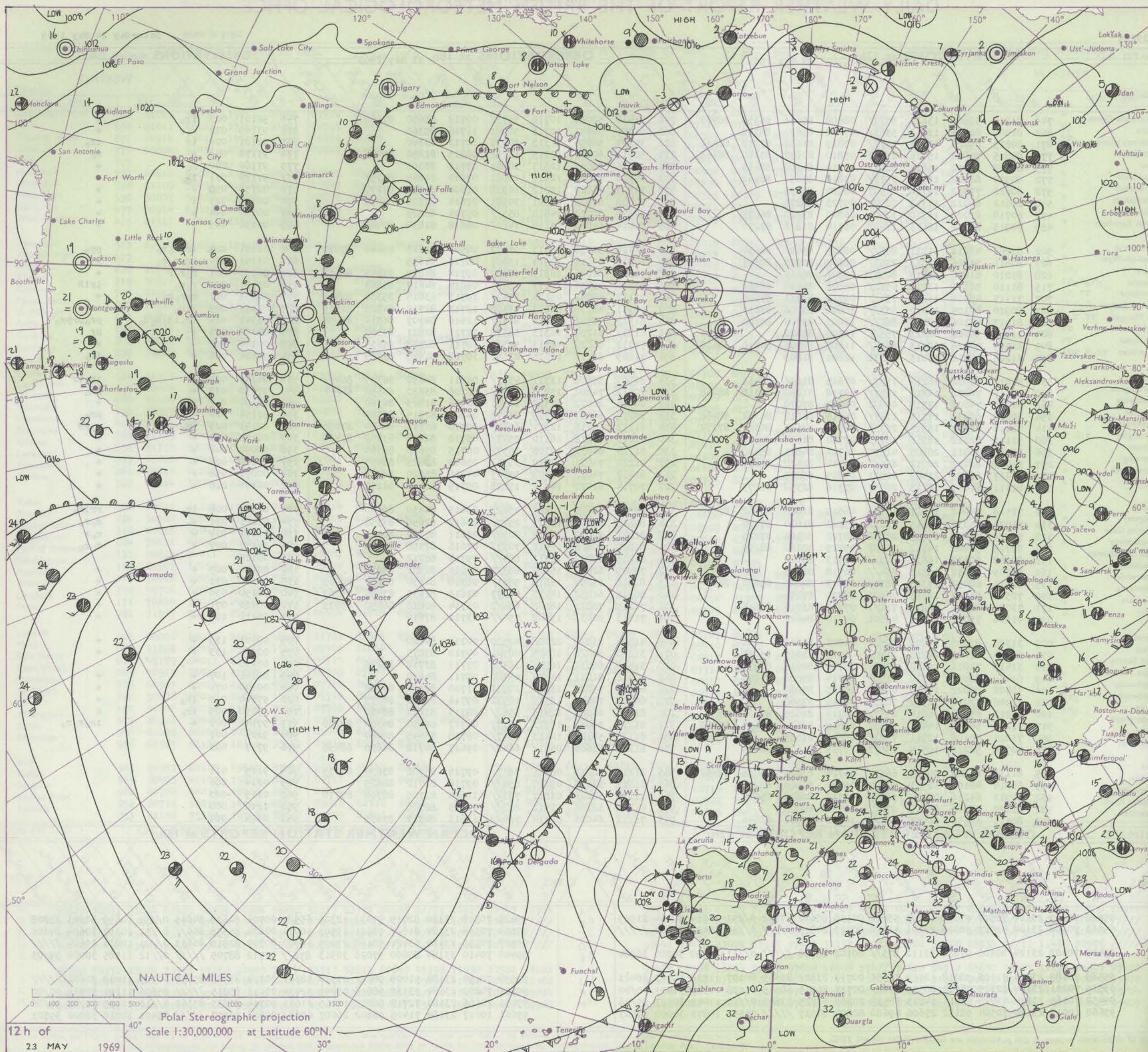
DAILY WEATHER REPORT OF THE BRITISH METEOROLOGICAL OFFICE

No. 39265

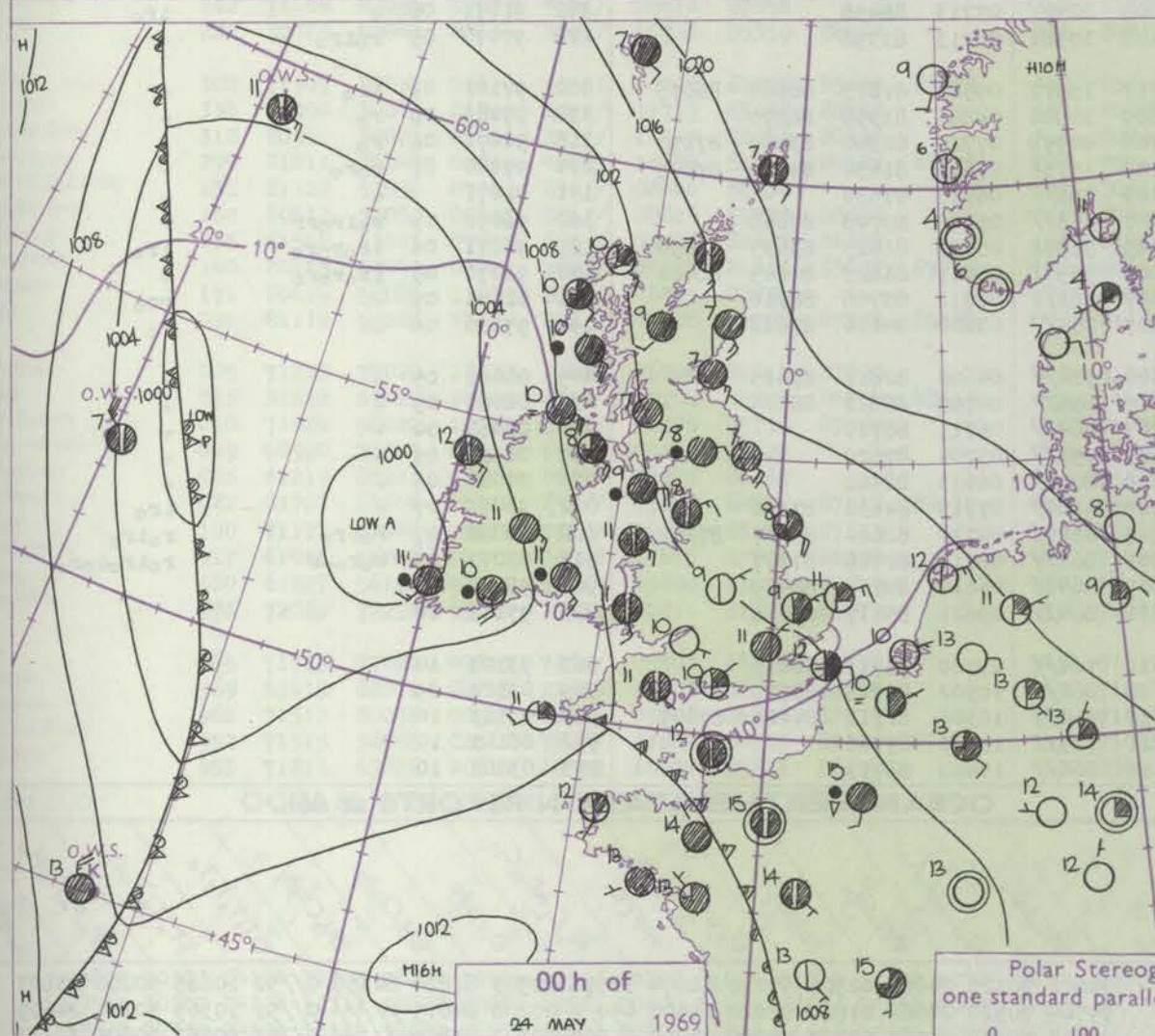
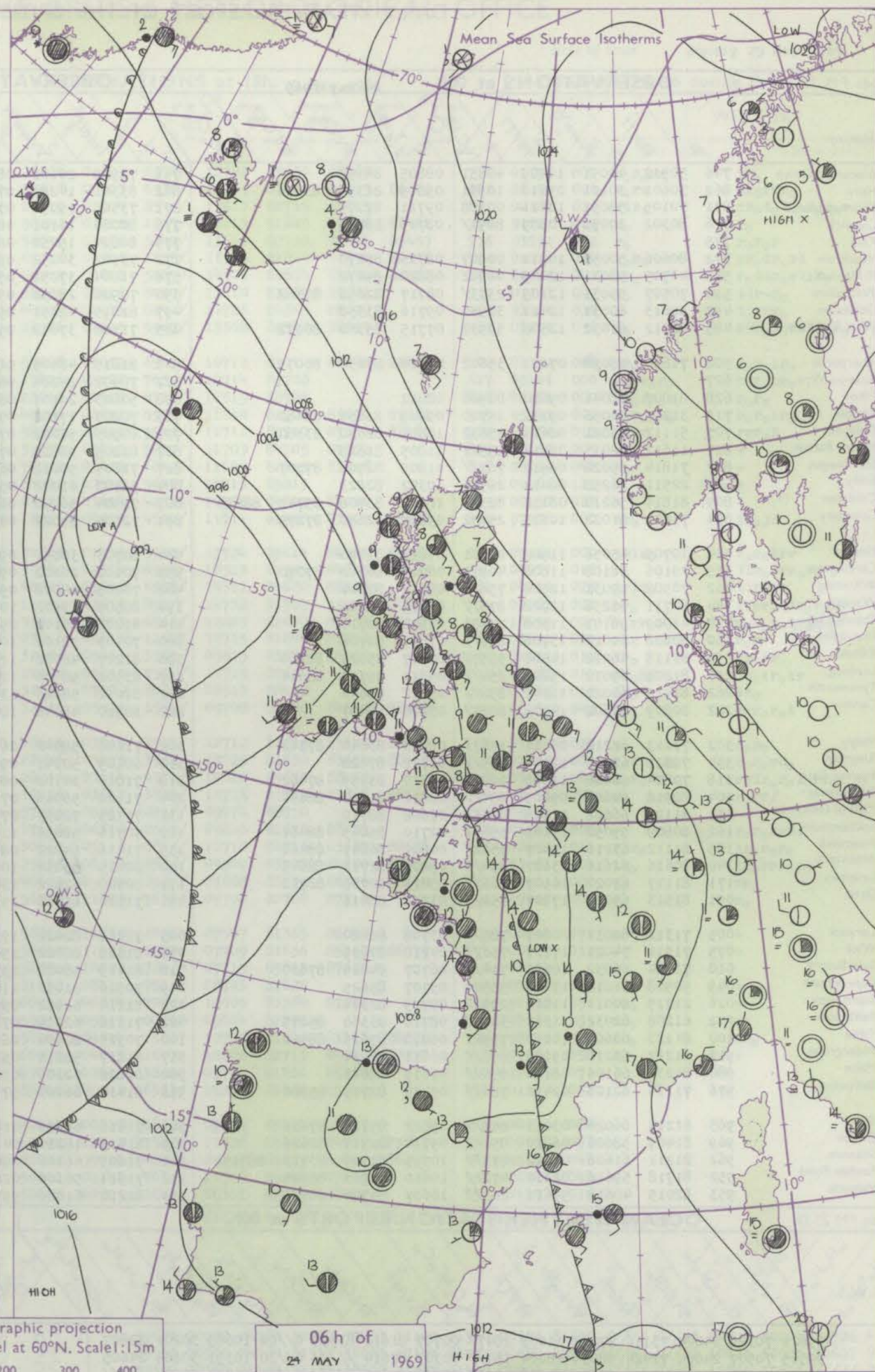
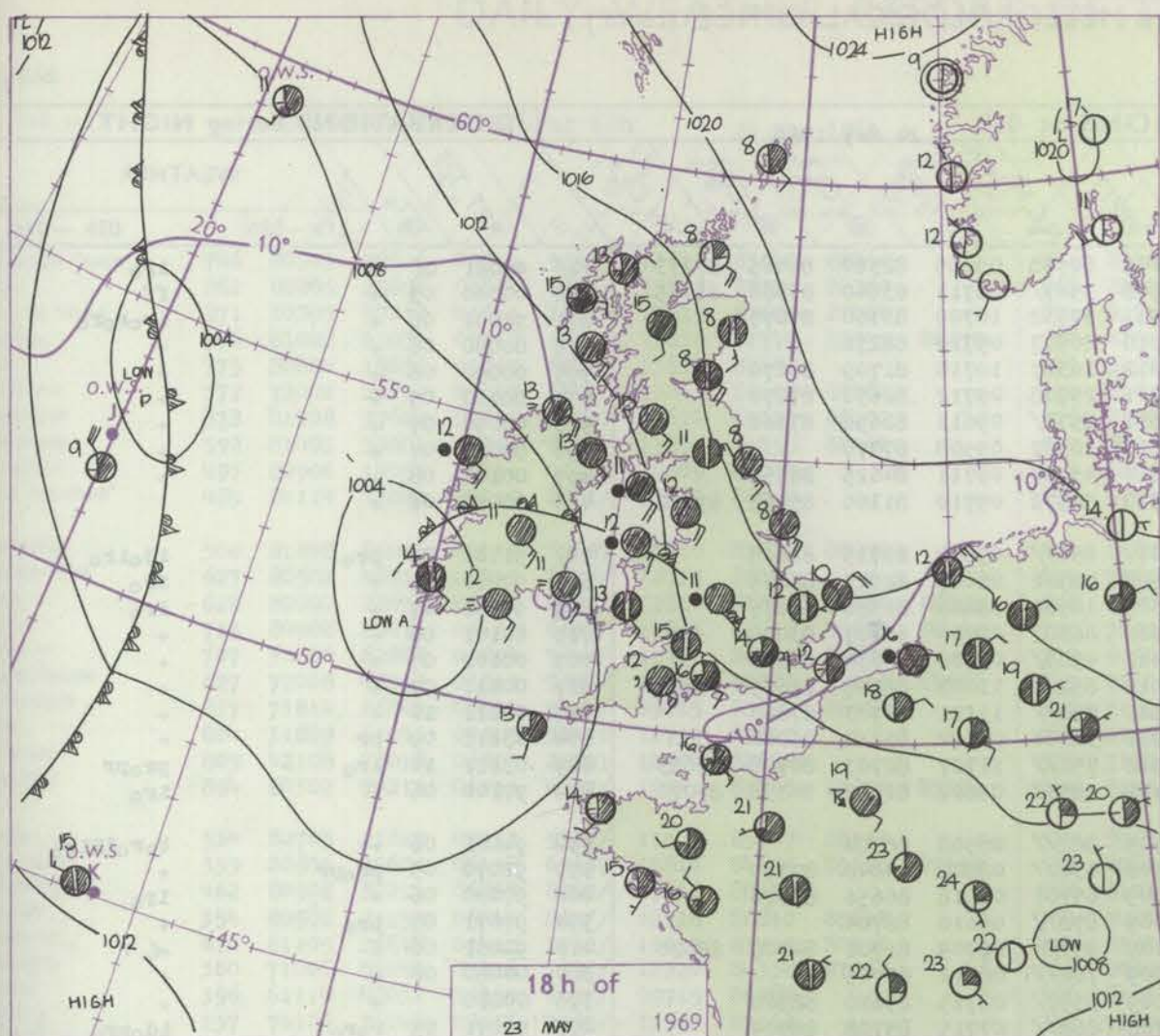
Date of Issue Saturday 24 May 1969

Code FM II.D	OBSERVATIONS at 12h. 23 May 1969										OBSERVATIONS at 18h. 23 May 1969										OBSERVATIONS during DAY				
Station	ill	Nddff	VVwww	PPPTT	N _h L _h C _h M _h	T _d T _d app	BN _s Ch _s h _s	BN _s Ch _s h _s	BN _s Ch _s h _s	ill	Nddff	VVwww	PPPTT	N _h L _h C _h M _h	T _d T _d app	BN _s Ch _s h _s	BN _s Ch _s h _s	BN _s Ch _s h _s	ill	RRT _s T _s E	SSS	WEATHER			
																						09h.—15h.	15h.—21h.		
Boscombe Down	746	81212	59606	13613	5577/	08608	85656	86359	88462	746	71410	58056	10716	5573/	09712	85650	87360		746	92161	003	1r ₀	+		
Hurn	862	81009	60216	13413	5567/	07002	85630	88358		862	61008	58051	10716	50981	11716	85360			862	93160	032	r ₀ r	+		
Thorney Island	871	80815	69026	13915	1577/	05819	81656	87358	88462	871	30907	58056	11315	30930	10713	83360			871	92181	020	1r	1r ₀		
Gatwick	776	80815	70602	15114	2587/	05810	82657	83360	88465	776	50611	60016	12015	12782	10815	81850	85075		776	97170	049	r ₀	r ₀		
Kew	775	80917	58052	15614	8097/	06714	84360	88465		775	30916	56056	12613	30981	07710	83360			775	97160	040	r ₀	+		
Heathrow	772	80920	62022	15915	3571/	03810	83650	88468		772	60916	61026	12414	12681	07810	81845	85357		772	97170	031	r ₀	+		
Mildenhall	578	80812	79032	17714	00907	06820	88275			578	70807	66022	15012	10938	07608	81359	87270		578	00150	050	+	+		
Wattisham	590	80612	69022	17313	00907	05723	88275			590	70708	62022	14511	30981	07614	83358	87075		590	00130	023	+	+		
Gorleston	497	60718	62022	18710	32502	06820	83820	86075		497	80620	60022	14610	855/	07724	88625			497	00100	044	+	+		
West Raynham	485	70815	84032	18613	11408	05714	81818	87270		485	70814	66032	15110	1462/	06618	81630	87465		485	00130	045	+	+		
Aberporth	502	81222	48616	11211	855/	08815	83620	88650		502	71414	58056	09013	55572	08503	81625	85640	87070	502	01151	024	1r ₀ r ₀ r ₀	pr ₀		
Ross-on-Wye	627	80811	57606	13513	2757/	08807	82720	88357		627	10910	63016	10914	15601	08715	81635			627	01151	024	1r ₀ r ₀ r ₀	+		
Filton	628	81010	61606	13413	8097/	08806	88365			628	71207	62026	10815	6863/	09714	81830	83645	85656	628	06151	001	r ₀ r ₀ r	+		
Rhoose	715	81110	58616	13211	6562/	08808	86630	88460		715	71210	45056	10113	45431	09814	84617	85363		715	03131	000	r ₀ r ₀	1r1R		
Chivenor	707	71117	48016	11213	754/	09715	83711	87645		707	71117	48052	09114	3547/	10713	83615	95360	87462	707	01151	011	rrr ₀ r ₀	+		
Mount Batten	827	80910	40105	11012	853/	10604	83706	88615		827	50911	48216	08613	43408	12713	81710	84820	81915	827	01151	009	d ₀ d ₀	1r ₀		
St. Mawgan	817	81417	40106	10212	862/	11603	85704	88707		817	81517	58808	08112	883/	12610	84707	86814	88656	817	01141	014	1r ₀ 1d ₀ d ₀ d ₀	pr ₀ prpr ₀		
Scilly	804	71815	56026	08013	755/	12505	87622			804	61811	61258	06313	38572	12711	82821	85360		804	04162	036	+	pr		
Culdrose	809	81709	50026	10413	852/	11605	82705	84710	88628	809	71712	66022	08513	5833/	10711	82708	85635		809	00160	025	+	+		
Guernsey	894	31205	70016	12015	11332	12801	81808			894	71609	81216	10616	23592	10708	81925	83359		894	97181	086	+	1r ₀		
Elmdon	534	81017	65032	16214	1577/	07615	81656	88465		534	80909	59606	13311	4577/	06611	84650	86359	88462	534	94141	023	+	1r ₀ 1r		
Cardington	559	80615	70032	16814	1577/	05718	81650	83360	88468	559	70512	74802	13813	5868/	06706	83830	83650	85360	559	97150	037	+	pr ₀		
Wittering	462	70916	74022	17515	00902	08719	87070			462	60914	80022	14512	11581	06706	81825	84360		462	00150	047	+	+		
Watnall	354	80818	69032	17114	1147/	06719	81818	84362	88466	354	70815	66032	14709	21478	06808	82815	86365		354	97151	020	+	pr ₀		
Shawbury	414	71116	62031	15914	25736	08516	82650	84360	87272	414	81112	62216	12911	6547/	09710	81715	86640	87358	414	02151	025	1r ₀	r ₀ rR		
Finningley	360	51115	82012	18916	15701	07720	81650	85075		360	71013	74012	16110	2547/	05710	82618	83362	87468	360	00170	013	+	+		
Kilnsea	396	51120	66012	20809	41570	06714	84825	85360		396	81124	66032	17308	5557/	06715	85620	88360		396	00090	042	+	+		
Leeming	257	81409	82032	20012	855/	05714	81620	88650		257	81210	74031	17010	3551/	05609	83625	88465		257	00140	026	+	+		
Tynemouth	262	51417	66021	21409	00901	05809	85075			262	81417	74022	18408	55507	04716	85620	88275		262	00091	058	+	+		
Carlisle	222	81111	61031	18115	20937	07716	82358	88275		222	70714	61022	14711	15838	05715	81657	86270		222	00170	016	+	+		
Valley	302	71118	64042	13017	15738	06619	81650	83362	87270	302	80915	58606	10212	4562/	09613	84630	88460		302	02181	008	1r ₀	rr1r ₀		
Ringway	334	71020	65032	16215	11632	05722	81830	87070		334	80815	68602	13811	2577/	04612	82656	87358		334	02161	021	+	r ₀ r ₀		
Squires Gate	318	70923	58042	15715	20938	08722	82362	87273		318	81022	62022	12412	8097/	05611	87360	88463		318	01171	014	+	r ₀ r		
Ronaldsway	204	80719	50042	14712	20937	09725	82360	88270		204	81020	60606	11411	7097/	07616	87358	88462		204	94131	007	+	r ₀ r ₀		
Mull of Galloway	131	80918	60032	16611	8091/	08713	88460			131	81225	60022	12711	864/	09714	88712			131	00120					
Eskdalemuir	162	81309	58052	18513	854/	06718	88618			162	70909	62052	15810	685/2	07610	81822	85638		162	00141	005	+	+		
Prestwick	135	81311	60052	17315	6857/	08713	82825	85650	88464	135	81316	65052	13615	5861/	08718	81830	85650	88465	135	00160	031				

CHART OF WEATHER IN PART OF NORTHERN HEMISPHERE



CHARTS OF WEATHER IN WESTERN EUROPE



Polar Stereographic projection
one standard parallel at 60°N. Scale: 1:5m

GENERAL SYNOPTIC DEVELOPMENT

Issued at midday Saturday 24 May 1969

The anticyclone in the Norwegian Sea extended a ridge of high pressure southeastwards across central Europe throughout the period. A depression west of Brest moved to the west of Ireland and deepened. The anticyclone in the Norwegian Sea is expected to

move into Sweden. Continued deepening of the low pressure area to the west of Ireland will maintain a south or southeast airstream over the United Kingdom.

DAILY WEATHER REPORT OF THE BRITISH METEOROLOGICAL OFFICE (contd.)

Code FM 11.D		OBSERVATIONS at 00h. 24 May 1969										OBSERVATIONS at 06h. 24 May 1969										OBSERVATIONS during NIGHT				
Station	ill	Nddrr	VVwww	PPPTT	NC _h L _h C _M H	T _d app	8N ₅ Ch ₅ h ₅	8N ₅ Ch ₅ h ₅	8N ₅ Ch ₅ h ₅	ill	Nddrr	VVwww	PPPTT	NC _h L _h C _M H	T _d app	8N ₅ Ch ₅ h ₅	8N ₅ Ch ₅ h ₅	8N ₅ Ch ₅ h ₅	ill	RR T _n T _E	T _g T _g	WEATHER				
																						21h.—03h.	03h.—09h.			
Boscombe Down	746	50912	40051	10409	40831	08805	84357			746	70909	20101	08409	60978	09605	82360	85465	87273	746	97081	06	+		iro		
Hurn	862	30601	30101	09810	10931	09809	81359	83070		862	83301	14284	07908	3567/	08712	83640	83360	88465	862	00060	03	+		ff		
Thorney Island	871	70105	58051	10411	00908	09711	87275			871	73505	19052	07911	30932	10709	83360	87075		871	91091	06	+		iro r o r o		
Gatwick	776	80302	30051	10809	8091/	08715	88465			776	80000	14101	08210	00907	09710	88270			776	00080	06	+		+		
Kew	775									775	80804	15052	08212	16307	10710	81709	88270		775	00090	06	+		+		
Heathrow	772	80606	50052	10911	00907	08715	88270			772	73502	30052	08211	25708	09712	82650	87270		772	00100	05	+		+		
Mildenhall	578	40705	58031	12009	00902	08820	84072			578	71004	37051	09611	2573/	09613	82656	87360		578	00090	07	+		+		
Wattisham	590	70507	59031	12109	2573/	08717	82656	87362		590	70906	28052	09711	00902	09508	87070			590	00080	07	+		+		
Gorleston	497	30813	60031	12411	30930	09716	83358			497	81015	48051	09510	4553/	09711	84625	88358		497	00100	08	+		+		
West Raynham	485	60712	61032	12508	50932	07715	85360	86072		485	71108	37042	09810	50972	09710	81360	85465	87072	485	00080	06	+		+		
Aberporth	502	71616	48058	07211	35602	09610	83630	86075		502	81615	48605	06011	854//	09500	83715	88618		502	91101	09	pro		id o i r o		
Ross-on-Wye	627									627	70302	24284	08508	48581	08607	82825	87075		627	97081	05	+		fr o		
Filton	628	01007	48041	09610	00900	08812				628	50603	20101	08309	10781	08606	81356	85075		628	97081	07	+		ir o		
Rhoose	715	31209	30056	09111	15710	09809	81656	83462		715	70807	17102	07910	66301	09606	86707	83070		715	00101	08	+		+		
Chivenor	707	51112	56021	08611	25632	10802	82630	83360		707	60905	58022	07412	4563/	09500	84630	86360		707	00101	07	+		+		
Mount Batten	827	11612	62011	08411	15501	11805	81625			827	81205	58022	07012	852//	11605	81705	85615	88630	827	00111	07	+		+		
St. Mawgan	817	71814	59028	06912	762//	11809	82704	87707		817	71607	50012	06511	752//	11301	83703	87640		817	00111	10	+		+		
Scilly	804	22511	66258	06411	28500	10302	82823			804	52107	61022	05911	32401	10502	83814	83080		804	03111	09	pr		+		
Culdrose	809	81814	56216	08112	883//	10802	83706	85712	88635	809	71904	56052	06912	752//	11707	82703	84708	87633	809	03111	10	ir o		pro pr		
Guernsey	894	71607	81022	10213	25732	09804	82650	87275		894	72504	81022	08411	38538	09607	81822	84358	87070	894	97100	06	+		ir o		
Elmdon	534	10705	45056	11909	00901	07812	81070			534	80703	30051	09609	862//	08508	88704			534	94081	06	+		to r o i r i r o		
Cardington	559	70106	58108	11808	40972	08715	84362	87070		559	70102	20102	09508	4567/	08506	84640	87359		559	92070	05	pro pr		+		
Wittering	462	70508	59031	12508	756//	08616	87644			462	70205	48012	09009	65701	09618	86656	83070		462	97080	06	+		ir o		
Watnall	354	80711	56258	12708	873//	07715	88706			354	80507	19102	10009	872//	08610	88704			354	97071	07	pro		+		
Shawbury	414	41009	58101	11308	27431	07813	82711			414	81206	26102	09109	853//	09709	81706	84709	88620	414	92081	06	+		no		
Finningley	360	80808	60022	13708	863//	07817	88708			360	70103	32102	10509	762//	08612	87705			360	00080	08	+		+		
Kilnsea	396	61118	66012	14508	5557/	07817	85625	86360		396	81217	48032	11209	5557/	08715	85620	88360		396	00080		+		+		
Leeming	257	81205	69012	15208	854//	05814	85710	88614		257	83502	58506	11708	863//	07715	85708	88709		257	93071	05	ro r o		id o pro		
Tynemouth	262	81419	66022	16307	856//	05812	88640			262	81012	58026	13008	8092/	07713	88458			262	91071	06	+		ir o		
Carlisle	222	80809	61602	14108	8087/	03704	88457			222	30910	48046	10308	30981	06713	83358			222	97070	05	ro i r o		+		
Valley	302	71113	62212	08111	3567/	08713	83640	87362		302	71206	58042	06112	15572	09508	81625	86360	86075	302	97101	09	ir o		+		
Ringway	334	70811	62216	12108	755//	06712	87628			334	60609	50041	09609	30986	08805	83359	86270		334	97081	06	ro		+		
Squires Gate	318	70814	56046	11408	7097/	06810	83359	87462		318	71016	34102	08708	40978	07710	82360	83465	87275	318	97071	06	ro		+		
Ronaldsway	204	80918	62606	09809	854//	06812	81714	88650		204	71120	56046	07109	15738	07609	81656	84362	87275	204	97080	07	ro r o		+		
Mull of Galloway	131	81125	66602	11108	874//	07608	88710			131	71123	70032	07409	756//	06715	87630			131	01071		+		+		
Eskdalemuir	162	80809	59052	15105	5567/	02710	85645	88461		162	70716	58056	11407	753//	05615	83708	87648		162	96051	05	ro i r o r r		r		
Prestwick	135	81112	63216	12407	6562/	04811	86647	88460		135	71416	64022	08709	55572	05718	81625	83635	85650	135	96071	06	ir o r o r o		ir o		
Abbotsinch	140	80616	62616	13607	854//	05805	82712	88645		140	80615	66036	10008	5557/	05717	83628	84645	88464	140	91070	05	ir o r o r o		+		
Leuchars	171	81117	69022	16507	863//	05813	82708	88710		171	80920	62622	13407	863//	06712	83708	88710		171	01071						

DAILY WEATHER REPORT OF THE BRITISH METEOROLOGICAL OFFICE

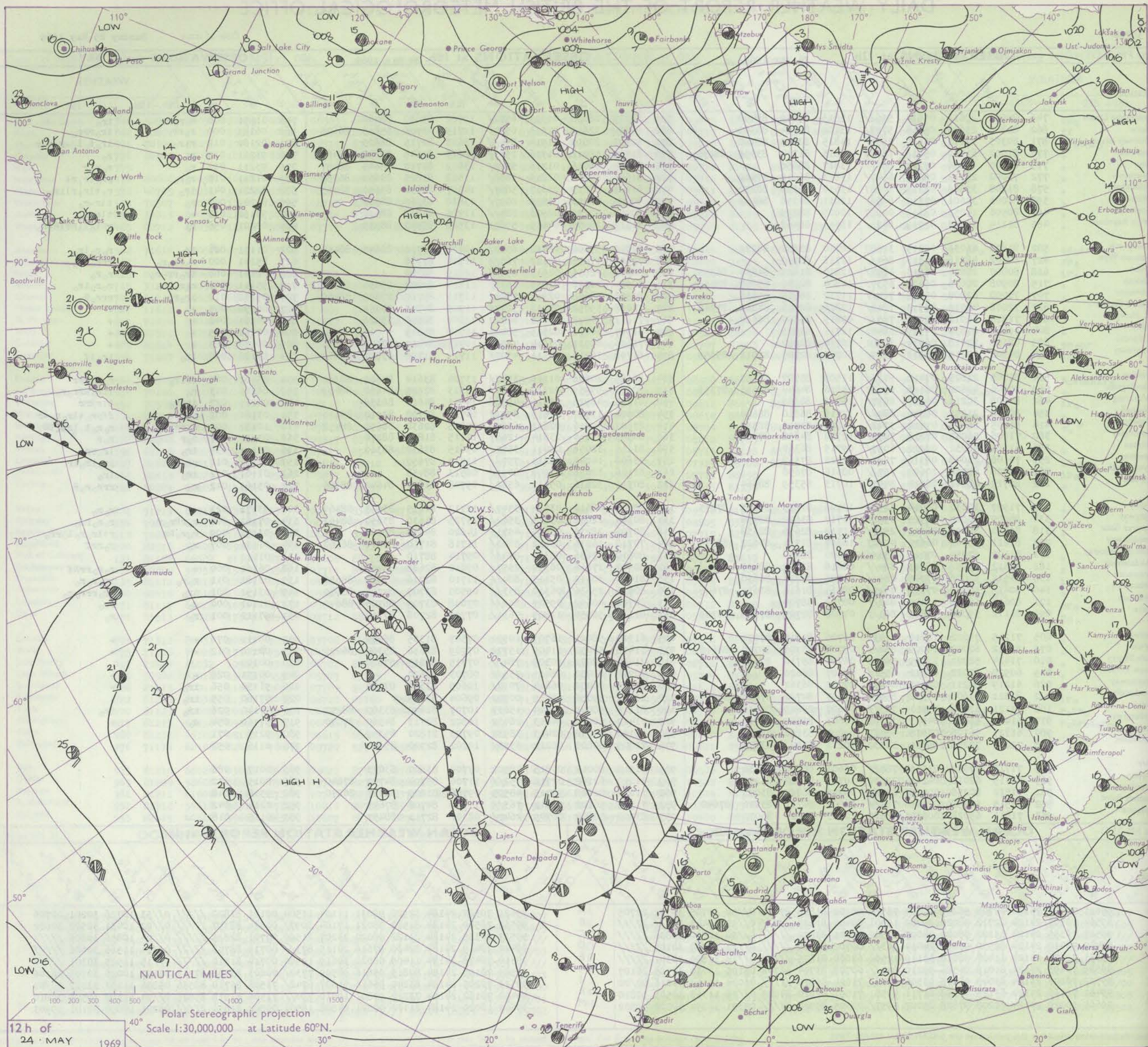
No. 39266

Date of Issue

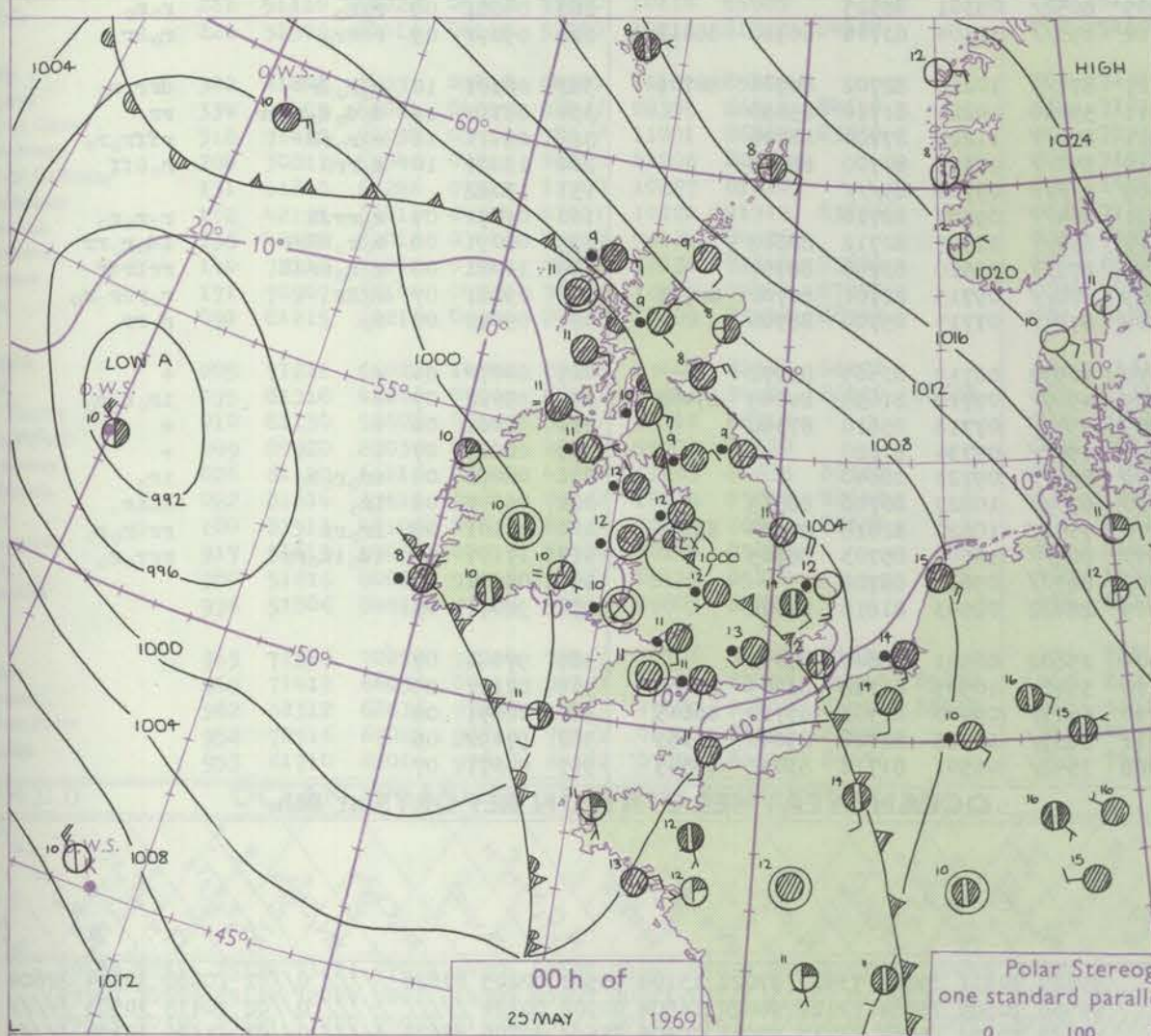
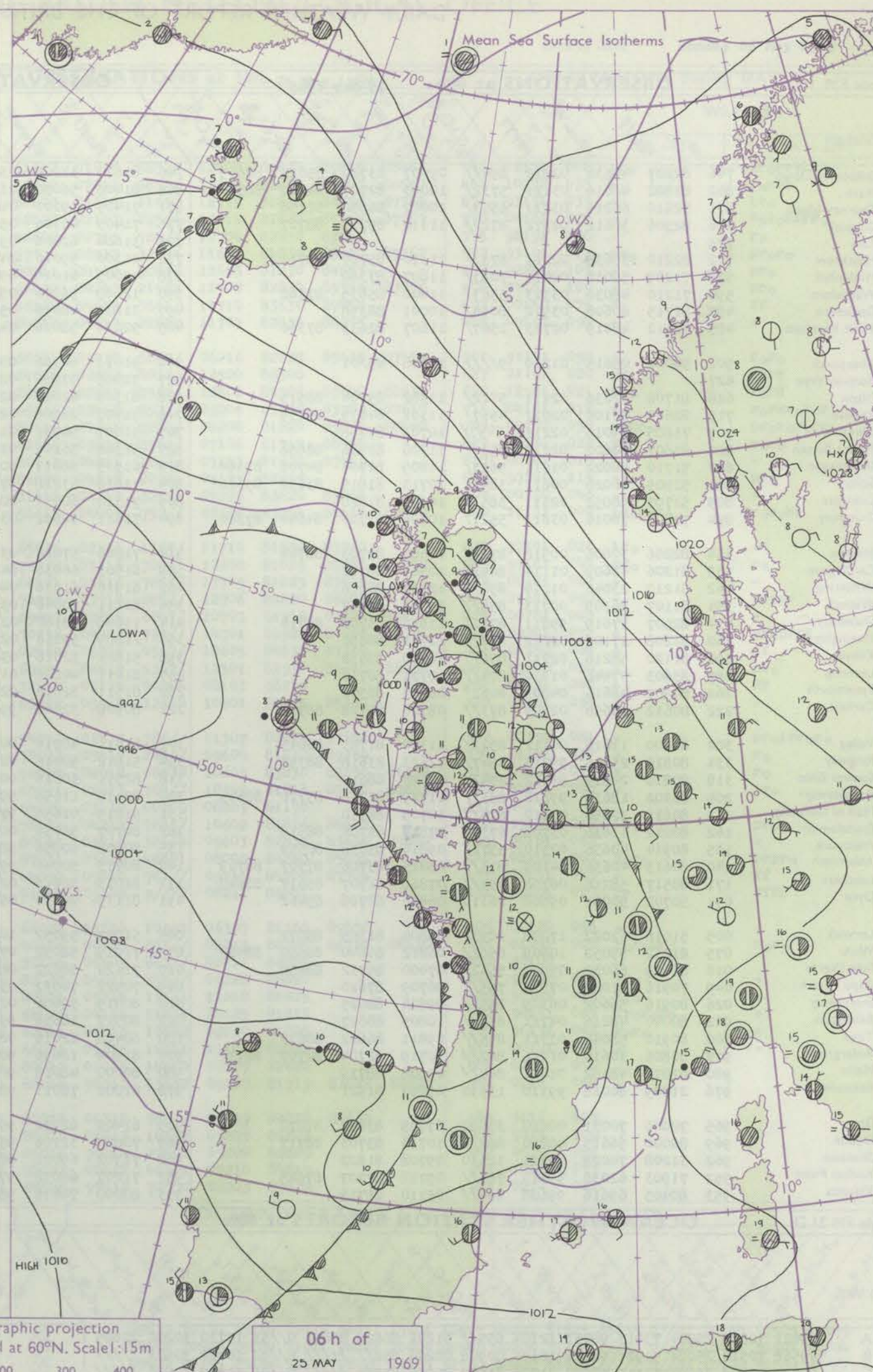
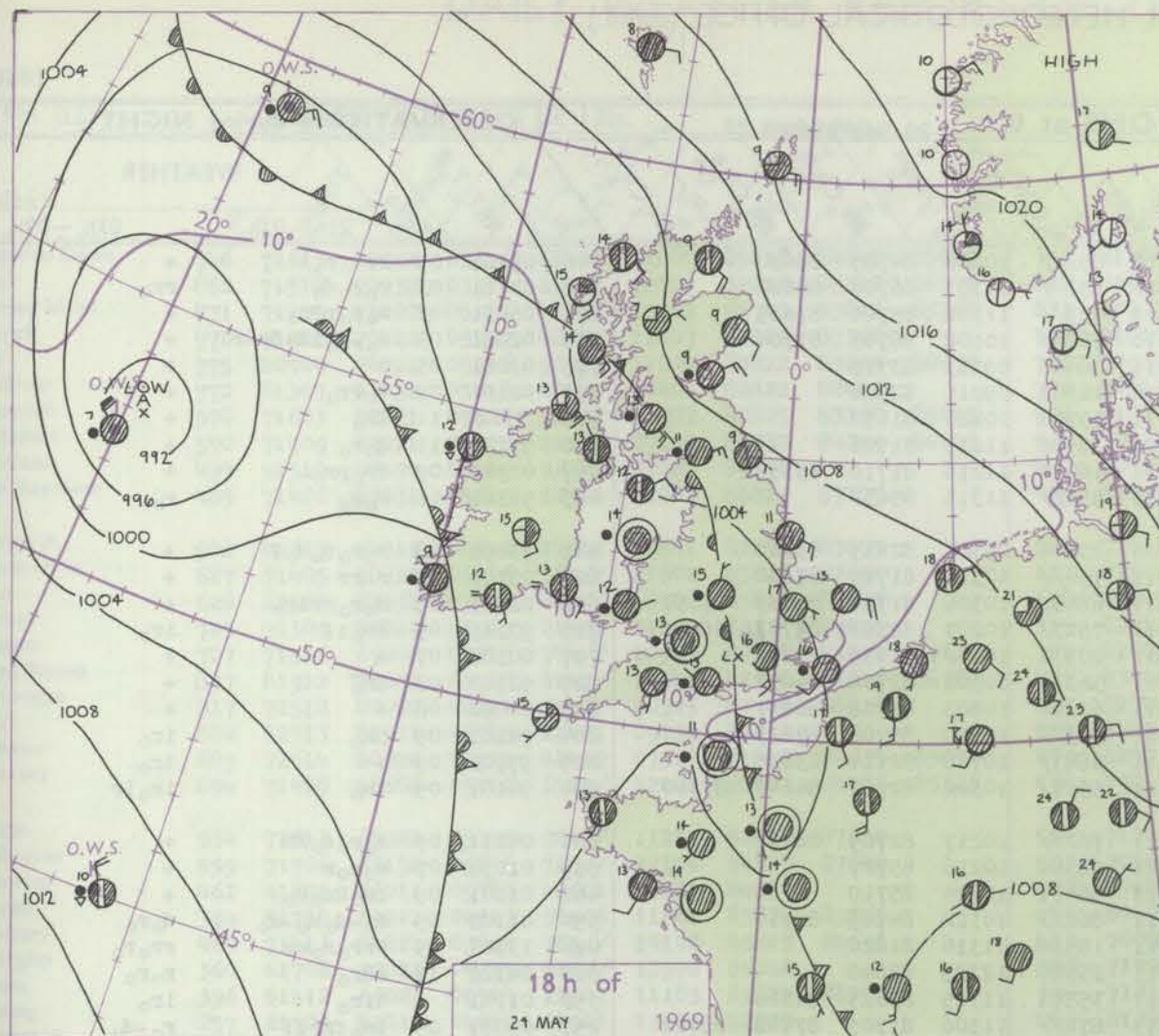
Sunday 25 May 1969

Code FM 11.D		OBSERVATIONS at 12h. 24 May 1969										OBSERVATIONS at 18h. 24 May 1969										OBSERVATIONS during DAY				
Station	iii	Nddff	VVwww	PPPTT	N _h L _h C _h M _h	T _d T _d app	8N _s Ch _s h _s	8N _s Ch _s h _s	8N _s Ch _s h _s	iii	Nddff	VVwww	PPPTT	N _h L _h C _h M _h	T _d T _d app	8N _s Ch _s h _s	8N _s Ch _s h _s	8N _s Ch _s h _s	iii	RRT x E	SSS	WEATHER				
																						09h.-15h.	15h.-21h.			
Boscombe Down	746	80503	20616	05514	5562/	13813	85640	88460		746	83207	26026	01913	6572/	12722	85650	88460		746	01151	000	r ₀ r ₀ rr	ir ₀			
Hurn	862	82805	25606	05814	5727/	13708	85704	88360		862	82802	32616	02613	6537/	12719	83706	85615	86625	862	06141	000	r ₀ rr	ir ₀ rrr ₀			
Thorney Island	871	80305	37212	05615	2551/	14815	82625	88460		871	82713	20619	01914	854//	13613	82715	88625		871	02181	012	r ₀ r ₀	ir ₀ to ₀ l ₀ -r ₀ r ₀ r			
Gatwick	776	81002	61036	05618	16487	13816	81714	83359	88270	776	81505	58212	01716	1567/	12613	81645	87358	88462	776	91211	015	r ₀	r ₀			
Kew	775	80000	19056	05717	857//	13817	88656			775	81204	56616	01716	5542/	13612	82710	85645	88457	775	93211	012	r ₀	r ₀ r ₀ r			
Heathrow	772	73002	26212	06017	6547/	13813	86618	87460		772	81613	60218	01816	3858/	11513	81825	83650	86358	772	01211	010	r ₀ r ₀	pr ₀ ir ₀ rl			
Mildenhall	578	81208	37602	07319	50937	13610	85359	88272		578	81003	58219	03617	5867/	14507	82830	83650	88463	578	02221	041	ir ₀	r ₀ tlr ₀ rlir ₀			
Wattisham	590	81003	30601	07217	8098/	12811	84358	88462		590	80905	28296	03416	8097/	13610	83360	88362		590	01201	047	r ₀	tlr-r ₀			
Gorleston	497	80906	14051	08111	00907	10609	88275			497	80918	40299	02913	884//	11726	84815	88620		497	93151	036	+	tlrpr ₀			
West Raynham	485	81114	35042	07019	8091/	13613	88468			485	81312	28956	04615	5967/	13508	85940	88359		485	03201	056	r ₀	rRt ₀ l ₀ Rt1R-r ₀			
Aberporth	502	81808	66036	05015	32687	10710	83830	88272		502	80802	59606	03012	6547/	10712	81710	86640	88460	502	01151	000	ir ₀	r ₀ r ₀ ir ₀			
Ross-on-Wye	627	80502	48216	06313	864//	12713	88710			627	72602	17606	02112	763//	12714	87708			627	05141	000	r ₀ rrr ₀ r ₀	rrr ₀ rrr ₀			
Filton	628	80000	28616	06513	4857/	12810	81825	84630	86358	628	80000	22616	02613	873//	12819	88706			628	02141	000	ir ₀ rrr ₀ r ₀	r ₀ r ₀			
Rhoose	715	80908	20616	06413	6537/	12804	82707	85640	88459	715	70904	40216	02813	5533/	11814	82707	85650	87362	715	95141	001	r ₀ r ₀ ir ₀	r ₀ r ₀ ir ₀			
Chivenor	707	70000	62808	05814	784//	11710	86815	85635		707	80905	58648	02913	7542/	11711	85710	87630	88460	707	05152	012	pr ₀ r	rrr ₀ R			
Mount Batten	827	72008	48012	05513	7823/	12814	82703	84815	87360	827	72008	59052	03213	5227/	11709	84705	87362		827	00150	005	+	+			
St. Mawgan	817	71810	66012	05015	785//	09815	85820	86656		817	71811	70022	03013	684/2	11609	82818	83826		817	00161	042	+	+			
Scilly	804	31809	61031	04915	32401	12711	83815			804	61907	66031	02515	58401	10713	85815			804	00161	115	+	+			
Culdrose	809	42108	72018	06014	28501	10714	82820			809	71606	69031	03614	42531	10713	84822	87070		809	00150	083	+	+			
Guernsey	894	80302	70216	06313	4827/	10721	82705	83812	85359	894	81706	18215	04511	4502/	11711	81700	83701	88460	894	97130	000	ir ₀	ir ₀ jf			
Elmdon	534	82705	21629	07412	5732/	11509	85707	88550		534	83605	20606	01915	3547/	13724	83614	84360	88362	534	05161	000	1Rir ₀	r ₀ r ₀ Rrr			
Cardington	559	80806	40602	06118	65637	15816	84640	85656	87359	559	80609	59959	02314	4957/	13513	82925	84640	88459	559	06211	013	r ₀	TLr ₀ Rrrr ₀ r ₀			
Wittering	462	80908	30211	06817	8097/	15712	88359			462	81215	48926	03016	4558/	14511	84620	88358		462	04211	027	1Rir ₀	tlrRrr			
Watnall	354	80508	23252	06814	884//	12716	86810	88620		354	80204	11952	02615	893//	14722	84708	83910	85620	354	03161	002	pr ₀	ffpr ₀ tlr ₀ r ₀ -r			
Shawbury	414	81205	26616	07412	3742/	11610	83710	88550		414	83508	39616	02813	6562/	12825	82630	86650	88458	414	10152	000	r ₀ rrr ₀ r ₀	r ₀ rrr ₀ l ₀ R			
Finningley	360	71006	56042	07218	7098/	12720	84358	87362		360	80307	23046	03814	12687	12715	81840	88270		360	03191	007	r ₀ r	r ₀ r			
Kilnsea	396	61114	48032	09210	6097/	09715	86360			396	81115	32056	05011	3567/	09615	83630	88360		396	01111	039	ir ₀	ir ₀ rr			
Leeming	257	70106	26048	08316	7093/	11723	87362			257	73608	14048	05213	757//	11715	87650			257	03181	012	pr ₀ pR	pr ₀ ir ₀ ir			
Tynemouth	262	71008	48056	10609	757//	08616	87656			262	81106	32056	07909	8091/	08513	88458			262	01101	012	ir ₀	ir ₀			
Carlisle	222	80710	48041	08114	8097/	10713	85359	88464		222	80713	32616	05511	6562/	09708	83630	84640	88556	222	05161	042	r ₀	rrr ₀ r ₀ R			
Valley	302	71907	80032	06014	58538	10706	81825	85645	87275	302	80000	48616	03014	3547/	12712	81615	83645	88460	302	93171	023	+	r ₀ r ₀			
Ringway	334	80000	30045	06915	3572/	11717	83650	88458		334	80304	22046	03215	3562/	13725	81630	83650	88462	334	07161	004	r ₀ rRr ₀ r ₀	r ₀ r ₀ rd ₀			
Squires Gate	318	80910	30602	06815	2577/	11719	82656	88358		318	80706	28216	03614	4571/	14620	84650	88462		318	03151	009	r ₀ r ₀ Rr	rtlr ₀ r ₀ l ₀ rr ₀			
Ronaldsway	204	81211	35042	06612	45407	10807	81714	84622	88275	204	70710	16216	03812	3843/	11718	81710	83818	86360	204	01131	007	r ₀	r ₀ rrf			
Mull of Galloway	131	81122	57054	07011	856//	08400	88630			131	80610	57636	05310	874//	09714	88710			131	01111						
Eskdalemuir	162	80612	59052	08513	884//	08816	81712	88635																		

CHART OF WEATHER IN PART OF NORTHERN HEMISPHERE



CHARTS OF WEATHER IN WESTERN EUROPE



Polar Stereographic projection
one standard parallel at 60°N. Scale: 1:5m

0 100 200 300 400

GENERAL SYNOPTIC DEVELOPMENT

The anticyclone over Scandinavia with an associated ridge of high pressure to the Balkans is expected to continue to move very slowly eastwards. The complex depression some 350 miles west of Ireland has moved very slowly southeast and is expected to be centred about 150 miles off southwest Ireland by tomorrow morning,

forming part of a very complex low pressure area expected to extend from Iceland, across and to the west of the British Isles to southwest France. Little major change is expected but thundery troughs of low pressure will continue to move north-east to north across the British Isles in the general cyclonic circulation.

Issued at midday Sunday 25

May 1969

DAILY WEATHER REPORT OF THE BRITISH METEOROLOGICAL OFFICE (contd.)

OBSERVATIONS at 00h. 25 May 1969											OBSERVATIONS at 06h. 25 May 1969											OBSERVATIONS during NIGHT				
Station	iii	Nddff	VVwww	PPPTT	N _h Ch _h Ch _h	T _d app	8N _h Ch _h s	8N _h Ch _h s	8N _h Ch _h s	iii	Nddff	VVwww	PPPTT	N _h Ch _h Ch _h	T _d app	8N _h Ch _h s	8N _h Ch _h s	8N _h Ch _h s	iii	RRT _n E	T _g T _g	WEATHER				
																						21h.—03h.	03h.—09h.			
Boscombe Down	746	82207	40636	02810	854//	09007	83710	85617	88645	746	81610	32106	03810	852//	10208	84705	88630		746	05101	09	rrr _o r _o	+			
Hurn	862	81802	40616	03111	5732/	10003	82707	84710	88520	862	81408	56036	03312	853//	11303	86708	88618		862	04111	03	r _o r _o d _o	rr _o			
Thorney Island	871	72610	66216	03211	6573/	10007	86650	87358		871	71409	59101	04512	753//	11302	85706	87615		871	05091	03	r _o r _o rRr _o	+			
Gatwick	776	82306	30612	02912	872//	11110	85705	88707		776	71403	40106	05210	762//	10108	86703	87704		776	02081	03	r _o -d _o 1d-dr-r	+			
Kew	775									775	31604	62026	05011	36440	09213	83715			775	02081	05	r	+			
Heathrow	772	82210	35638	02213	873//	11310	85707	88711		772	21106	59016	04810	26301	09216	82706			772	02101	09	d _o rr _o	+			
Mildenhall	578	71209	59036	02414	7093/	11607	87360			578	12005	61016	05112	15700	10220	81650			578	93121	11	ir _o	+			
Wattisham	590	71210	48036	03313	5563/	11400	85635	87362		590	12008	56016	05212	16300	11215	81706			590	97121	11	d _o r _o	+			
Gorleston	497	81715	60608	03912	8098/	10001	88358			497	31810	48056	05212	16430	11216	81710	83358		497	01111	09	ir _o pr _o	+			
West Raynham	485	71112	48019	02713	2567/	11607	82635	87360		485	52011	58016	04213	556//	11315	85630			485	91121	11	r _o r _o "	r _o			
Aberporth	502	90000	05615	01210	9////	10608	89/01			502	51611	40106	00810	25444	09302	82615	83360		502	93091	08	r _o r _o d _o d _o f	+			
Ross-on-Wye	627									627	72005	57026	02511	754//	10310	81710	87630		627	03101	09	r-rr	+			
Filton	628	81708	32636	02111	5722/	11302	85704	88515		628	61308	62016	02811	6843/	10306	81710	83635	85650		628	02101	09	r _o r _o rrir _o	+		
Rhoose	715	82603	36106	02011	4567/	11302	84635	88459		715	71407	26106	02411	7513/	10207	82702	83704	86625		715	97111	09	ir _o if	ir _o		
Chivenor	707	71605	59016	02211	7097/	10703	87458			707	51007	56031	01811	20932	10500	82359	83072		707	00101	07	+	+			
Mount Batten	827	81607	56602	02112	853//	11706	83706	88656		827	51308	56106	01411	36334	10302	82708	84072		827	92101	08	ir _o	+			
St. Mawgan	817	71710	56022	01611	5623/	11809	82704	84706	87360	817	61515	58011	00211	62300	10803	83708	86811		817	00091	08	+	+			
Scilly	804	51809	66028	00611	38431	10713	81815	83630	85360	804	71618	63218	97811	753//	11610	86708	87625		804	94101	09	pr _o	ir _o			
Culdrose	809	51705	58052	02311	3853/	10809	81820			809	71310	60052	00111	6843/	10708	82714	83820		809	97100	09	+	ir _o			
Guernsey	894	71808	70016	03811	5527/	10706	83703	84640	87360	894	71611	50602	03511	5517/	10302	82702	84640	87360		894	94101	09	ir _o	ir _o ir		
Elmdon	534	82206	30606	00512	872//	11604	83703	88704		534	71806	57026	03211	762//	10217	82705	86707		534	04111	09	r _o r _o d _o RR	+			
Cardington	559	81206	48609	01114	864//	12505	88717			559	61503	66036	04211	68300	10216	85707			559	01091	07	r _o r _o r	+			
Wittering	462	81210	23046	01214	854//	12504	88616			462	61910	61036	04211	56431	10224	85710			462	01101	09	ir _o Rr _o r _o	+			
Watnall	354	81107	26109	00713	856//	13611	88647			354	82111	50046	03311	862//	10322	84705	88710		354	01101	09	r _o -d _o r _o -d _o	d _o r _o			
Shawbury	414	82507	17619	99811	872//	11618	83703	88710		414	11608	58106	02211	18530	11316	81820			414	13101	09	Rrr _o r _o rr	rr _o r _o			
Finningley	360	81208	27106	01012	857//	12723	88650			360	21009	59016	02913	25600	12325	82640			360	04121	11	rRr _o	r _o r _o			
Kilnsea	396	81120	58216	02711	856//	10710	88630			396	51814	32016	03611	35571	11315	83625	84360		396	01101		Rir _o	ir _o			
Leeming	257	83603	07446	01910	874//	10731	88712			257	81611	40206	01213	872//	11306	81705	87708	88712		257	04091	09	ir _o rrrrf	r _o -d _o		
Tynemouth	262	80907	48616	04809	8062/	08823	88540			262	81511	32616	02809	8052/	08301	88525			262	04081	08	r _o r _o	r _o r _o			
Carlisle	222	80612	19656	02809	873//	08720	85708	88713		222	80908	32606	99612	853//	11504	83706	86710	88618		222	09091	09	rRRr _o	r _o Rr		
Valley	302	80000	11616	00112	852//	11720	81703	88645		302	81911	40216	00611	871//	10210	82702	84706	88709		302	06101	10	r _o r _o dr	dr _o r _o		
Ringway	334	80810	25215	99713	3547/	12623	83618	88358		334	51812	58016	02211	55400	10224	81710	85650		334	04111	11	d _o d _o d _o r _o rr	rr			
Squires Gate	318	80810	24619	99512	854//	12628	88619			318	82511	30616	00811	872//	11225	87704	88706		318	08111	11	r _o r _o rR	rrrr _o r _o			
Ronaldsway	204	83302	18636	99812	853//	11729	82706	85710	88645	204	82110	11656	99610	870//	10313	84700	88702		204	12081	10	r _o rrR	r _o Rif			
Mull of Galloway	131	80619	32656	03110	874//	10709	88710			131	91815	01656	97909	91111	09708	89//			131	13082						
Esksdalemuir	162	80212	11636	03708	6732/	07827	86706	88518		162	80707	56056	00311	864//	09507	88710			162	09071	07	r _o rrfR	r-r _o r _o			
Prestwick	135	80914	40636	02910	5572/	09816	85656	88559		135	80908	50056	98712	854//	11507	82712	88618		135	0609						

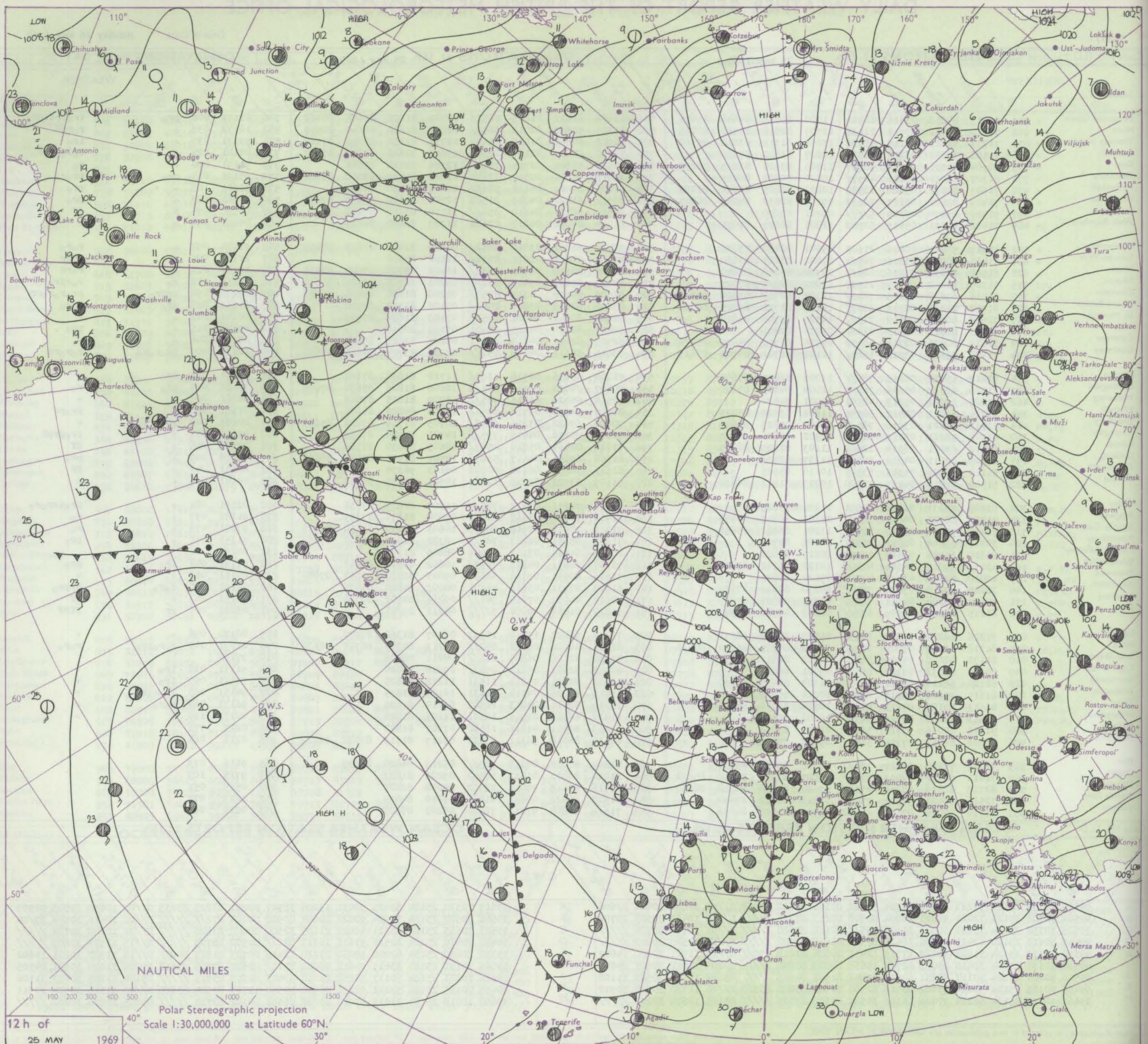
DAILY WEATHER REPORT OF THE BRITISH METEOROLOGICAL OFFICE

No. 39267

Date of Issue Monday 26 May 1969

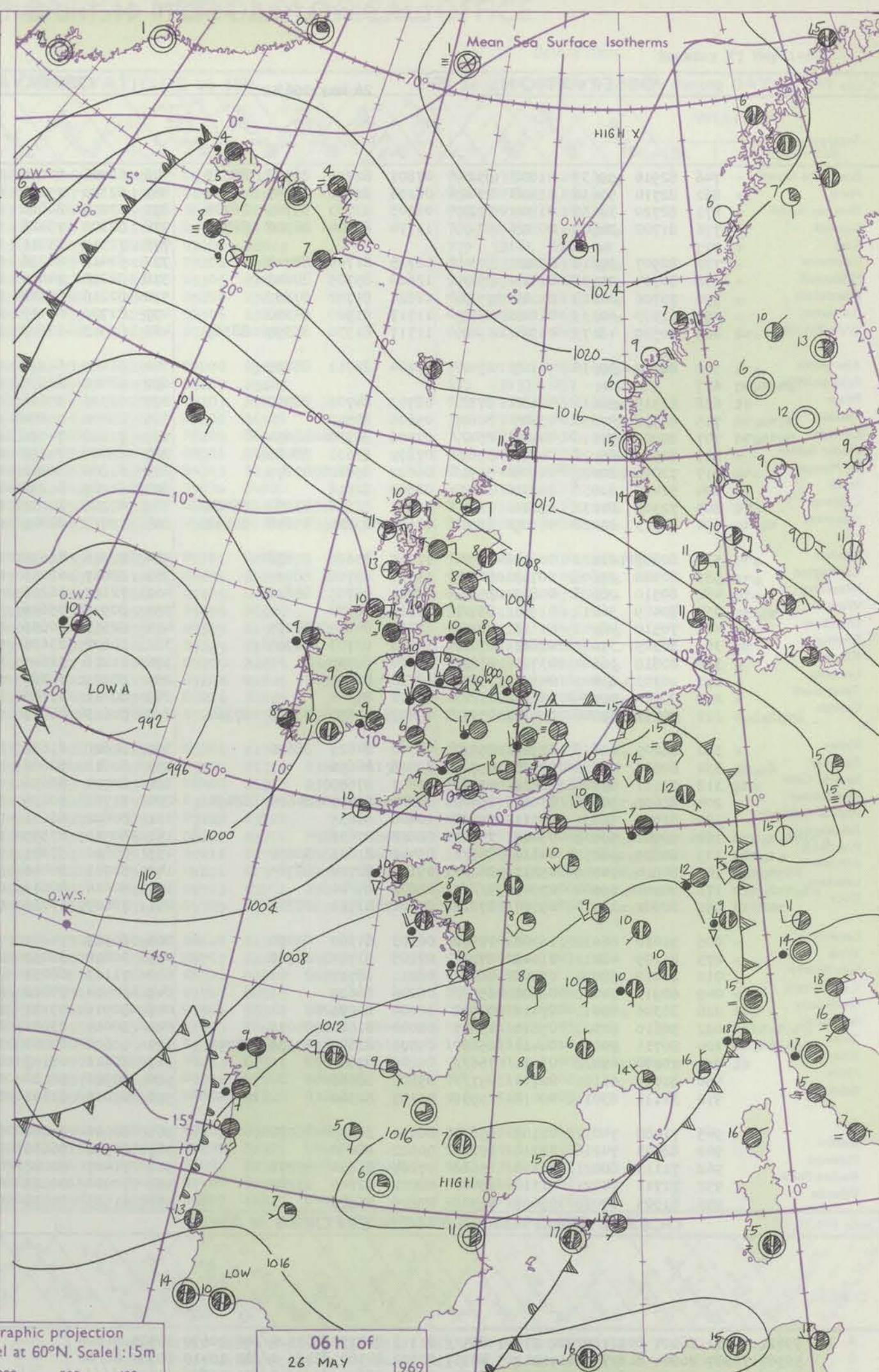
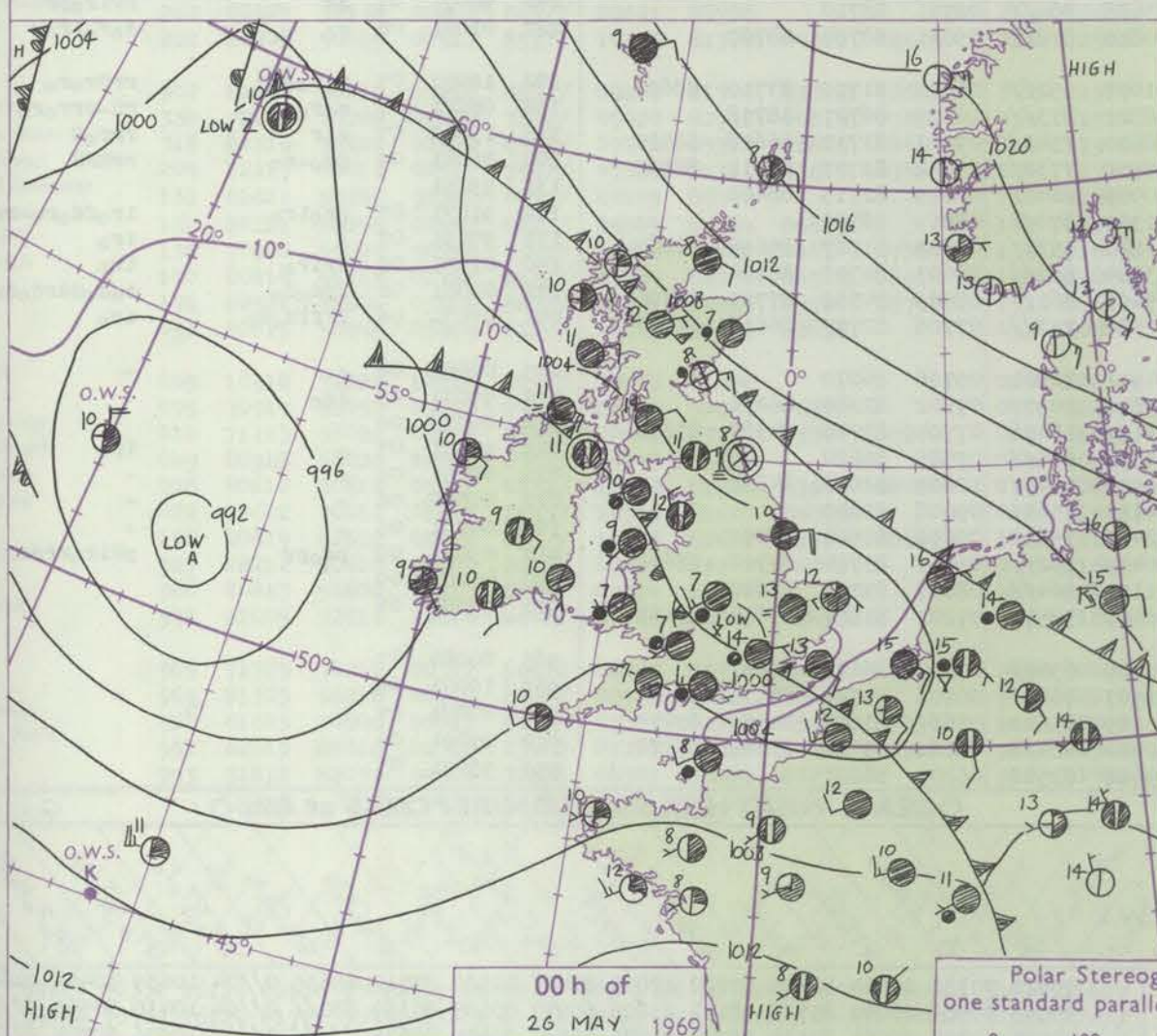
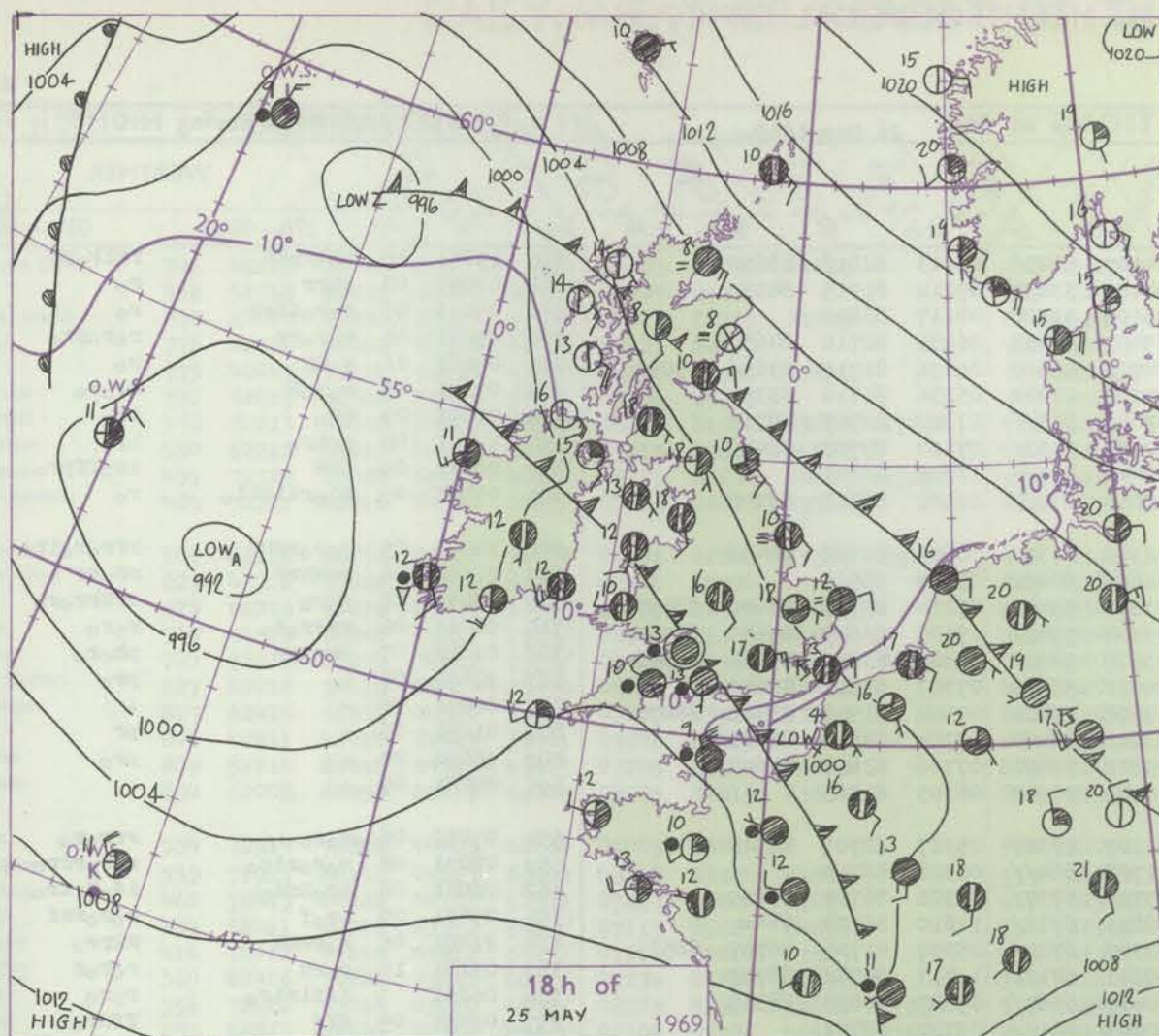
Code FM ILD		OBSERVATIONS at 12h. 25 May 1969										OBSERVATIONS at 18h. 25 May 1969										OBSERVATIONS during DAY				
Station	III	Nddff	VVwww	PPPTT	N _h L _h C _M CH	T _d app	8N ₅ Ch ₅ h ₅	8N ₅ Ch ₅ h ₅	8N ₅ Ch ₅ h ₅	III	Nddff	VVwww	PPPTT	N _h L _h C _M CH	T _d app	8N ₅ Ch ₅ h ₅	8N ₅ Ch ₅ h ₅	8N ₅ Ch ₅ h ₅	III	RRT x T x E	SSS	WEATHER				
																						09h.—15h.	15h.—21h.			
Boscombe Down	746	71613	80252	03816	68401	11000	85818	84640	85075	746	81904	61612	01815	5852/	12709	81820	85645	88462	746	02171	008	pro		1r0rrt1RR		
Hurn	862	71510	70032	03916	21431	12707	82818	85360	86075	862	81803	50632	02013	6852/	12609	81820	86640	88557	862	10172	033	+		r0rrr		
Thorney Island	871	71213	75022	05115	42436	13801	81712	83818	85360	871	80902	80602	01616	11657	12715	81830	84359	87362	871	93171	037	+		1r0		
Gatwick	776	71508	70022	05217	4853/	12807	83822	87360		776	71010	62022	02117	22566	13612	82822	85357	87267	776	04181	020	+		t0l0Rfrro		
Kew	775	80904	74021	05216	5857/	11805	83822	83635	88275	775	70912	56602	02715	786//	12704	82830	87656		775	94191	020	+		r0		
Heathrow	772	81307	81031	05216	4857/	10400	82822	88459		772	70813	57038	02517	32671	11608	81830	83850	85362	772	93191	011	pro		pro		
Mildenhall	578	71603	82021	05820	22582	10802	82825	83360	86075	578	61006	80011	04118	58632	12605	81830	84657		578	92211	103	+		pro		
Wattisham	590	71409	82021	06217	22632	09102	82830	84359	86075	590	70711	61022	04217	21582	12708	82820	85359	87075	590	97181	109	+		pro		
Gorleston	497	91510	00474	06409	9/////	09202	89/00			497	80510	56104	04612	3561/	11710	83630	87458		497	00150	075	F		ff		
West Raynham	485	71406	82031	05619	62502	11801	86827	87075		485	61014	84012	04217	22662	11703	82830	86075		485	00191	094	+		+		
Aberporth	502	41617	74011	00816	21602	09501	82830	83075		502	72711	66031	03210	5852/	06216	82825	85635	87459	502	91171	092	+		r0r0		
Ross-on-Wye	627	71405	70022	03316	785//	11802	83825	87630		627	82501	24636	02612	8032/	12500	88508			627	21162	024	pr		RRrr		
Filton	628	81508	82032	03316	884//	10702	87818	88640		628	80000	28648	02713	7532/	12802	82708	87620	88530	628	12181	021	pro		r0rr		
Rhoose	715	71309	80012	02915	21532	11202	82825	87075		715	82912	65636	03410	582//	09206	81705	83709	87617	715	04151	012	r0		r0rrr0r0r		
Chivenor	707	71516	69808	02215	784//	12307	82710	83814	87635	707	82606	80618	04311	5857/	08208	81820	85635	88460	707	07172	050	prpro		pro		
Mount Batten	827	81912	74032	02713	3247/	10212	81712	83815	86360	827	83406	62616	03811	2542/	07106	81712	88550		827	01131	022	pro		r0r0		
St. Mawgan	817	72518	80022	02212	723//	10325	83708	86818		817	72708	80142	04211	1852/	07103	81820	87459		817	00141	018	+		+		
Scilly	804	32713	81011	02713	22401	09234	82819			804	32411	82020	04112	22401	05103	82819			804	97141	115	+		pro		
Culdrose	809	72614	80026	02711	48432	07328	81710	84635	85070	809	62509	81012	04312	32571	05205	83820	85464		809	00130	046	+		+		
Guernsey	894	71408	58606	03712	6503/	12102	82701	84703	85615	894	73014	58616	04409	752//	08306	83704	84614	87620	894	11131	007	ido	r0r0	r0r0rr		
Elmdon	534	71612	65022	05115	784//	11205	82817	87650		534	71208	65036	02916	1167/	11710	81830	87360		534	97171	021	1r0		+		
Cardington	559	71706	62152	05616	785//	12104	84825	87640		559	70607	74038	03116	785/3	12608	81825	85630	87640	559	97181	044	pro		r0		
Wittering	462	41805	66011	05317	42601	11001	84830			462	70508	66021	03416	785//	13709	81825	87640		462	00181	062	+		+		
Watnall	354	51710	69011	04517	38506	11802	83828	83275		354	80607	74258	03714	885//	12706	84820	88640		354	01181	050	+		propr		
Shawbury	414	71412	74021	03816	785//	10102	85823	84645		414	70000	69022	03215	6847/	10703	81716	83828	85650	414	00181	042	jp		+		
Finningley	360	61708	72021	05219	615//	12502	86826			360	71003	70258	04416	795//	14701	81925	87656		360	02201	072	+		proprpr		
Kilnsea	396	61412	63021	06514	12501	11103	81825	86075		396	71210	02464	05810	4567/	10605	84630	87360		396	00150	085	+		ff		
Leeming	257	21709	82011	04818	22501	11107	82825			257	81308	69251	04617	5367/	12501	81930	85640	88458	257	97200	069	+		pro		
Tynemouth	262	51110	58026	05312	53500	10114	85925			262	61511	32052	06110	00906	08103	96275			262	00131	047	+		FF		
Carlisle	222	51509	82016	04117	52500	10213	81822	84828		222	51607	63022	03918	12680	10801	81835	85357		222	00181	035	+		+		
Valley	302	61808	74031	01816	68501	11101	85825			302	71910	74251	02512	785//	11307	82825	87656		302	02191	081	+		pro1rrr0r0		
Ringway	334	71409	66021	04615	784//	08305	86817	84650		334	71010	70022	03517	2463/	09604	81630	87359		334	91181	037	+		r0		
Squires Gate	318	71412	70036	03416	785//	11201	86822	83650		318	71312	70032	02918	68638	10603	83830	85650	86275	318	97201	078	+		r0		
Ronaldsway	204	30811	59046	02813	26331	11006	82708			204	71203	65251	02813	784//	10302	81818	85830	87656	204	91151	070	+		pro		
Mull of Galloway	131	11810	66286	03512	12500	10227	81820			131	10914	64024	03112	00909	08809	81170			131	00131						
Eskdalemuir	162	42111	69016	04314	42401	10122	81712	83823		162	71307	78031	04217	7853/	10602	83826	86642		162	97181	048	1r0		pro		
Prestwick	135	42010	82016	03016	42500	09124	84826			135	71506	80051	03718	38664	09603	82830	83650	87080	135	00181	069	+		+		
Abbotsinch	140	72110	79016	03014	784//	10230	82818	87630		140	61208	87031	03619	48601	08003	84840	85075		140	02191	060	d0r0		prpro		
Leuchars	171	70907	30106	04511	762//	10215	84703	87705		171																

CHART OF WEATHER IN PART OF NORTHERN HEMISPHERE



CHARTS OF WEATHER IN WESTERN EUROPE

- ation
ymbols
- LOUD
Cloud
Amount
(oktas)
- 0
1 or less
2
3
4
5
6
7 or more
8
- Obscured
missing or
incomplete data.
- ATHER
Weather
- izzle
- in and
drizzle
- in and snow
- in
shower
- in and snow
shower
- in
shower
- understorm
- WIND
Wind
speed
(knots)
- Calm
1-2
3-7
8-12
13-17
Additional
other add
48-52



Polar Stereographic projection
one standard parallel at 60°N. Scale: 15m

0 100 200 300 400

GENERAL SYNOPTIC DEVELOPMENT

Issued at midday Monday 26 May 1969

A depression about 200 miles west of Valentia is now almost stationary but an associated trough of low pressure has moved northeastwards from Biscay over southern districts of Britain. A small secondary depression developing in this trough is expected to move north and later northwestwards towards west Scotland. During the

next 24 hours further troughs of low pressure are expected to move from the southwest across much of the British Isles. The belt of high pressure extending from the Norwegian Sea to the Black Sea is being maintained.

DAILY WEATHER REPORT OF THE BRITISH METEOROLOGICAL OFFICE (contd.)

Code FM 11.D		OBSERVATIONS at 00h. 26 May 1969										OBSERVATIONS at 06h. 26 May 1969										OBSERVATIONS during NIGHT				
Station	Ill	Nddff	VVwww	PPPTT	N _h L _h C _h M _h	T _d T _d app	8N ₅ Ch ₅ h ₅	8N ₅ Ch ₅ h ₅	8N ₅ Ch ₅ h ₅	Ill	Nddff	VVwww	PPPTT	N _h L _h C _h M _h	T _d T _d app	8N ₅ Ch ₅ h ₅	8N ₅ Ch ₅ h ₅	8N ₅ Ch ₅ h ₅	Ill	RRT _n T _n E	T _g T _g	WEATHER				
																						21h.—03h.	03h.—09h.			
Boscombe Down	746	82916	59639	01608	852//	07801	82705	86708	88623	746	62206	80016	04107	58430	07113	82818	83650			746	19061	06	tlRrrRRR	rrriroPR		
Hurn	862	82714	50636	02808	2742//	06206	82710	88547		862	62306	75216	04409	33431	07210	81915	84075			862	07071	08	RRRR	ro		
Thorney Island	871	82720	32636	01809	7722//	08303	83703	85705	86708	871	32210	82016	05109	38500	08117	83820			871	09071	07	roRoRRR	ro			
Gatwick	776	81702	34609	00113	872//	13714	81704	86706	88710	776	52309	75026	05407	48432	06233	82710	84630			776	05071	05	roRoRR	roRoPRo		
Kew	775									775	72310	83016	04708	45402	05236	81715	83656	85072		775	07081	06	roRR	ro		
Heathrow	772	80907	37618	00014	873//	12715	81709	88713		772	62412	82216	04208	27432	05236	81714	83359			772	07071	06	roRoR	rrroRo		
Mildenhall	578	80704	23108	01413	852//	12620	85705	88643		578	82213	74606	02009	873//	07320	86707	88715			578	01091	09	Rro	iro		
Wattisham	590	70706	40218	01312	751//	12820	81702	87650		590	82216	80606	02209	5732//	07322	85707	88458			590	02081	08	priro	iro		
Gorleston	497	61403	60139	01812	4357//	11717	83920	84358		497	81720	02466	00011	861//	11705	88701			497	07111	09	tlR	iroffpro			
West Raynham	485	80509	48179	01912	1967//	11717	81930	83359	88365	485	81513	32609	00013	872//	12502	86703	88705			485	07091	09	tlortlRtlRo	ro		
Aberporth	502	82707	59636	04107	854//	07704	82712	88625		502	81205	62216	02306	3732//	06605	83708	88458			502	14061	05	roRorRRR	rrroRoRo		
Ross-on-Wye	627									627	82407	66636	02806	8042//	06315	88515			627	21061	06	rrRRRR	rrRR			
Filton	628	82515	58616	02108	873//	08703	84708	88710		628	82306	59616	03807	5542//	07214	83710	83640	88457		628	13071	02	RRRo	rrRRRoRo		
Rhoose	715	82916	57636	03307	8062//	05606	88540			715	80000	70606	03307	5542//	05107	83614	85640	88462		715	08061	06	rrrrRo	roRo		
Chivenor	707	80000	74616	04408	854//	07706	84710	88634		707	71808	74026	03609	5853//	05301	83820	84634	86362		707	01081	07	rrrrRo	phoRo		
Mount Batten	827	82511	66026	04410	3561//	07802	83632	88465		827	62009	74252	04010	58432	07303	83818	83640			827	92091	08	+	pro		
St. Mawgan	817	72006	80022	04609	50916	06602	85462	87275		817	61808	80022	03508	19424	07502	81918	83462	86075		817	00071	06	+	+		
Silly	804	52410	81038	04510	38472	08802	82818			804	32207	81258	02810	38400	07704	83818	83625			804	01091	06	+	pr		
Culdrose	809	72308	81032	05010	2247//	06801	82816	83360	86464	809	42207	82011	03810	38401	07706	83818	83640			809	95092	07	+	pro		
Guernsey	894	82513	82026	06109	6851//	07104	83820	85656	88462	894	12017	82021	06509	10942	06305	81365			894	00081	07	+	+			
Elmdon	534	80807	61022	00613	855//	12717	83620	88656		534	82516	62636	01107	2732//	05327	82709	88540			534	07062	06	roRo	rrroRo		
Cardington	559	80408	37606	00713	863//	13717	83708	88710		559	82017	62216	01708	864//	06328	88710			559	02071	08	roRoriro	roRorrrro			
Wittering	462	80510	28626	00813	852//	13721	85705	88615		462	72112	66216	09708	6737//	06306	86707	87459			462	06081	08	irRRdo	idoRrro		
Watnall	354	80409	56212	01911	857//	11815	88650			354	80912	05636	98811	6712//	11610	86702	88510			354	07071	07	irof	roRorrf		
Shawbury	414	70510	48042	01113	40938	11819	84359	87275		414	82517	50656	00307	6722//	05307	81705	86707	88525		414	21062	05	roRRRR	RRRRo		
Finningley	360	80305	37601	02811	872//	10816	83703	88704		360	80807	23606	99111	871//	11713	84702	88703			360	03101	10	roR	roRor		
Kilnsea	396	80818	16404	03710	862//	10620	88705			396	81216	32609	00410	6567//	09607	86630	88360			396	06091	09	fftlrro	roRo		
Leeming	257	10303	61041	04511	15800	10710	81657			257	80209	14286	00609	861//	09717	88702			257	02091	09	fff	ffRro			
Tynemouth	262	90000	00454	06308	9//	08802	89/00			262	80211	32216	03408	864//	08711	88710			262	96071	07	FF	FFiroPR			
Carlisle	222	70713	32046	04411	2577//	09803	82650	83358	87360	222	80613	30615	00810	872//	09821	86704	88707			222	01091	08	ro	doRo-roR		
Valley	302	82205	62616	02909	855//	08710	84625	88650		302	82620	61636	01007	852//	06605	81705	83710	88623		302	12072	07	roRorRR	rrRRRoRo		
Ringway	334	60810	65016	02013	657//	09816	86656			334	80812	50626	98512	873//	10709	86707	88708			334	08071	07	roRo	rr-rrroRo		
Squires Gate	318	73111	62026	02612	757//	11807	87650			318	82714	56656	98610	7542//	09613	83710	86618	88530		318	13082	07	roR	rrroR		
Ronaldsway	204	82602	58608	03010	854//	09801	83711	84626	88656	204	81702	50636	98910	7732//	09612	83707	87712	88550		204	06081	09	pro-ro	rrRDR		
Mull of Galloway	131	81909	66031	04111	856//	10400	88635			131	80622	66022	00009	2642//	08619	82715	88462			131	93091					
Eskdalemuir	162	70508	56028	05409	756//	08808	87636			162	80514	07505	02309	870//	08819	88700			162	91071	07	proRo	irofdoRo-ro			
Prestwick	135	80809	58052	04314	856//	09400	81635	88650		135	70812	57051	01810	5533//	08809	81707	85656	86360		135	97091	07	+	iro		
Abbotsinch	140	80810	40048	05810	862//	09108	82704	88705		140	80713	30046	03509	862//	08607	84703	88704			140	01091	09	iriro	iro		
Leuchars	171	90514	09504																							

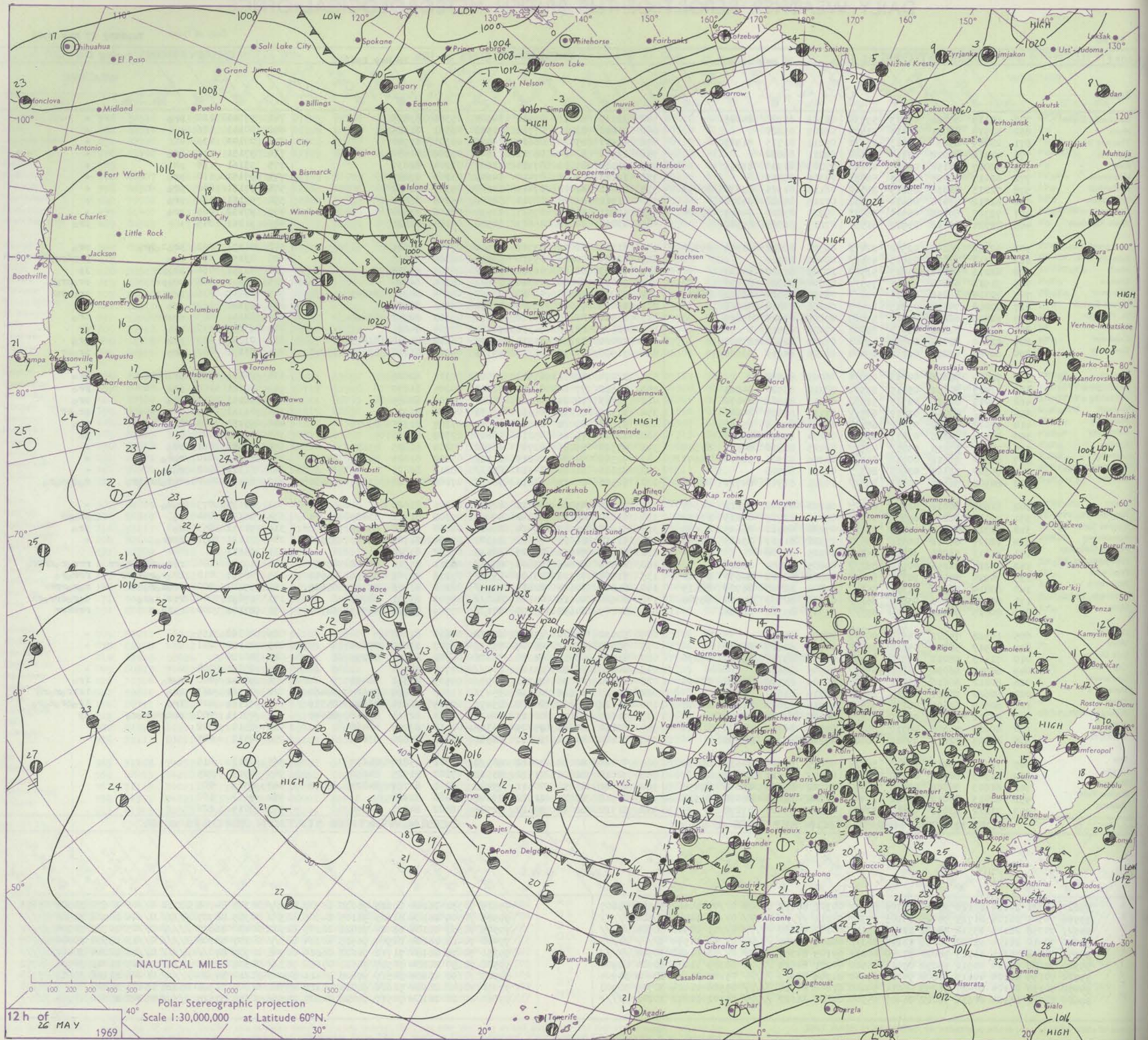
DAILY WEATHER REPORT OF THE BRITISH METEOROLOGICAL OFFICE

No. 39268

Date of Issue Tuesday 27 May 1969

Code FM I.I.D		OBSERVATIONS at 12h. 26 May 1969										OBSERVATIONS at 18h. 26 May 1969										OBSERVATIONS during DAY				
Station	ill	Nddff	VVwww	PPPTT	N _h Ch _h Ch _h	T _d app	8N _h Ch _h h _s	8N _h Ch _h h _s	8N _h Ch _h h _s	ill	Nddff	VVwww	PPPTT	N _h Ch _h Ch _h	T _d app	8N _h Ch _h h _s	8N _h Ch _h h _s	8N _h Ch _h h _s	ill	RR T x F	SSS	WEATHER				
																						09h.—15h.	15h.—21h.			
Boscombe Down	746	62119	80028	05513	59530	08303	81920	84825		746	32115	80011	06912	34501	05301	83825			746	97141	120	pro	+			
Hurn	862	51918	82031	06414	51500	09207	85820			862	21811	82011	07712	11533	08501	81825			862	00141	126	+	+			
Thorney Island	871	22019	83030	07913	23431	09211	81715	81925		871	41911	83020	08613	29533	08301	81920			871	00141	135	+	+			
Gatwick	776	42316	80028	07714	42600	09211	84832			776	12111	82010	08712	11603	07302	81830			776	97151	117	pro	+			
Kew	775	42017	74158	06615	43600	07209	81930	83835		775	22116	83018	07914	22601	03204	82839			775	93161	118	pr	+			
Heathrow	772	62017	82028	06115	58631	04306	85835			772	32113	86028	07414	34602	03202	83840			772	97161	110	pro	+			
Mildenhall	578	72213	80036	05815	33502	06113	81925	83830	87072	578	12011	82018	07415	18600	05305	81842			578	97161	082	pro	+			
Wattisham	590	62212	85016	06414	52532	07215	85828	84072		590	31912	83018	08014	38600	05208	83830			590	97161	114	pro	+			
Gorleston	497	72320	60028	05913	5853/	05225	83820	84625	87358	497	51921	60018	07513	32530	08306	83820			497	97152	065	pro	+			
West Raynham	485	72321	82016	04913	6153/	07219	86825	87360		485	42014	82018	06813	38502	07104	82828			485	91161	045	+	pro			
Aberporth	502	62112	66256	02512	22472	09301	82818	83359	85460	502	51914	82019	03711	52540	07000	85825			502	01131	062	proto,ro	pro			
Ross-on-Wye	627	42312	77026	03615	4366/	08400	84930			627	62004	70808	05910	595/3	08205	85925			627	03151	057	pro	prpRpro			
Filton	628	62216	80256	04813	53560	10303	81920	84823		628	73003	62158	06511	725//	08303	87828			628	01151	056	propr	jp			
Rhoose	715	71912	68808	04611	795//	07304	83925	84650		715	72003	64808	06310	795//	08306	86920			715	05141	063	propr	proprph			
Chivenor	707	72318	66258	04811	795//	08308	83920	85822	86640	707	70000	58808	06010	794//	08204	86915	84645		707	07141	036	propr	proprpR			
Mount Batten	827	22018	74018	05313	29400	08206	82818	81918		827	42014	74031	05913	42500	08501	84820			827	97140	122	pro	+			
St. Mawgan	817	62416	66258	04511	59463	07007	83916	83825		817	61811	82158	05112	59403	09303	82918	85828		817	02141	087	propr	pro			
Scilly	804	42411	81028	04413	39401	09208	83918			804	42111	82160	04312	42500	07704	84820			804	93150	110	+	pr			
Culdrose	809	52110	82018	04713	49503	07205	82920	83822		809	42010	82258	05312	49500	06202	81920	83825		809	01140	137	pro	pro			
Guernsey	894	62008	62258	08112	69402	08205	84915	83630		894	71908	82253	08310	59333	09801	81708	83635	85070	894	03131	082	pro	propr			
Elmdon	534	72514	75806	04013	68631	06005	85830			534	32214	80251	05913	28503	07311	82825			534	02151	096	propHR	pro			
Cardington	559	71917	80152	05015	69502	08210	83920	84825		559	11812	77018	06714	11600	04205	81830			559	94161	106	pro	pro			
Wittering	462	72413	80026	04713	52502	07213	85822	87070		462	32313	78028	06113	38600	07105	82835			462	92151	072	pro	pro			
Watnall	354	62411	80016	03712	685//	07117	85825	84656		354	32305	61258	05611	29533	09308	81920			354	01161	049	+	propr			
Shawbury	414	72012	80256	03412	6843/	07111	82818	85825		414	41907	80018	04813	29563	07305	81925	83070		414	95151	045	pro	pro			
Finningley	360	82416	74026	03011	885//	07234	84820	88650		360	22408	75011	05214	18601	07309	81835			360	01161	000	+	pr			
Kilnsea	396	72422	63016	03010	4857/	08223	82820	84625	87360	396	42320	66026	02715	48500	07204	82825	83635		396	97151	061	iro	+			
Leeming	257	82812	62616	00710	853//	08306	81706	86614	88640	257	72306	74036	04213	11532	07204	81825	84360	87070	257	93141	010	ro,ro	+			
Tynemouth	262	80507	32108	02609	863//	08601	88708			262	82611	61026	04310	855//	08216	88625			262	01111	008	ro,ro	+			
Carlisle	222	80908	56605	00511	853//	10301	81708	84712	88635	222	72506	80016	03811	7843/	07206	81718	83635	86650	222	06121	000	do,ro,ir,ro,ro	do,do,do,ro			
Valley	302	81820	80016	02010	883//	08202	81708	83812	88645	302	21917	83021	03212	12533	08206	81820			302	92131	073	ro,ro	+			
Ringway	334	72109	70206	03809	784//	05020	82712	84815	87622	334	61910	65158	04812	49403	09308	81712	83825	81915	334	06131	044	do	propr			
Squires Gate	318	82316	75016	02609	854//	07222	85712	86625	88650	318	51908	75252	03414	29433	08400	81918	83075		318	91151	053	ro	pro			
Ronaldsway	204	72217	84016	00510	754//	07321	81711	83615	87657	204	61710	81031	02611	19302	09104	81707	86075	81920	204	01121	051	drRro	+			
Mull of Galloway	131	81811	58286	98710	863//	10105	88708			131	41820	74011	02709	32530	07222	83820			131	94111	000					
Eskdalemuir	162	80211	28256	00910	882//	09805	84704	85819		162	82309	62806	03808	884//	06211	83710	85818	88635	162	10101	000	ro,ro-rRr,ro,ro,rr	rrr,ro,ro,rr,pro			
Prestwick	135	70920	59026	98714	5547/	10808	82712	84650	87360	135	71906	72216	03109	6537/	07216	82709	85614	86642	135	08151	018	ir,ro,ro,irrr	rrr,ro,ro			
Abbotsinch	140	80814	56216	01310	853//	09804	82708	86709	88615	140	81806	50616	02810	7537/	08211	81706	83711	86623	140	09111	000	ir,ro,ro	ro,ro,rr,RR			
Leuchars	171	80521	48606	03808	862//	08707	82703	85704	88706	171	80612	40616	03108	860//	08503	83701	88702		171	07091	000	rir,ro,ro	do,ro,rr,ro,RR			
Dyce	091	80815	50046	06809	853//	07703	85708	88656		091	80807	24656	05208	871//	07709	83702	86703	88704	091	27102	000	ro,ir,ro	rr,RR,rr			
Lerwick	005	10918	74021	14514	00902	04703	81070																			

CHART OF WEATHER IN PART OF NORTHERN HEMISPHERE



national
symbols

LOUD
Cloud
Amount
(oktas)

2
3
4
5
6
7
8

obscure
fading or
partial data

THER
Weather

title
and
riddle

and snow

showers
and snow
power

showers

understood

IND
Wind
speed
(knots)

Calm

1-2
3-7
8-12
13-17
18-24
25-31
32-37
38-43
44-49
50-55
56-61
62-67
68-73
74-79
80-85
86-91
92-97
98-103
104-109
110-115
116-121
122-127
128-133
134-139
140-145
146-151
152-157
158-163
164-169
170-175
176-181
182-187
188-193
194-199
200-205
206-211
212-217
218-223
224-229
230-235
236-241
242-247
248-253
254-259
260-265
266-271
272-277
278-283
284-289
290-295
296-301
302-307
308-313
314-319
320-325
326-331
332-337
338-343
344-349
350-355
356-361
362-367
368-373
374-379
380-385
386-391
392-397
398-403
404-409
410-415
416-421
422-427
428-433
434-439
440-445
446-451
452-457
458-463
464-469
470-475
476-481
482-487
488-493
494-499
500-505
506-511
512-517
518-523
524-529
530-535
536-541
542-547
548-553
554-559
560-565
566-571
572-577
578-583
584-589
590-595
596-601
602-607
608-613
614-619
620-625
626-631
632-637
638-643
644-649
650-655
656-661
662-667
668-673
674-679
680-685
686-691
692-697
698-703
704-709
710-715
716-721
722-727
728-733
734-739
740-745
746-751
752-757
758-763
764-769
770-775
776-781
782-787
788-793
794-799
800-805
806-811
812-817
818-823
824-829
830-835
836-841
842-847
848-853
854-859
860-865
866-871
872-877
878-883
884-889
890-895
896-901
902-907
908-913
914-919
920-925
926-931
932-937
938-943
944-949
950-955
956-961
962-967
968-973
974-979
980-985
986-991
992-997
998-1003
1004-1009
1010-1015
1016-1021
1022-1027
1028-1033
1034-1039
1040-1045
1046-1051
1052-1057
1058-1063
1064-1069
1070-1075
1076-1081
1082-1087
1088-1093
1094-1099
1100-1105
1106-1111
1112-1117
1118-1123
1124-1129
1130-1135
1136-1141
1142-1147
1148-1153
1154-1159
1160-1165
1166-1171
1172-1177
1178-1183
1184-1189
1190-1195
1196-1201
1202-1207
1208-1213
1214-1219
1220-1225
1226-1231
1232-1237
1238-1243
1244-1249
1250-1255
1256-1261
1262-1267
1268-1273
1274-1279
1280-1285
1286-1291
1292-1297
1298-1303
1304-1309
1310-1315
1316-1321
1322-1327
1328-1333
1334-1339
1340-1345
1346-1351
1352-1357
1358-1363
1364-1369
1370-1375
1376-1381
1382-1387
1388-1393
1394-1399
1400-1405
1406-1411
1412-1417
1418-1423
1424-1429
1430-1435
1436-1441
1442-1447
1448-1453
1454-1459
1460-1465
1466-1471
1472-1477
1478-1483
1484-1489
1490-1495
1496-1501
1502-1507
1508-1513
1514-1519
1520-1525
1526-1531
1532-1537
1538-1543
1544-1549
1550-1555
1556-1561
1562-1567
1568-1573
1574-1579
1580-1585
1586-1591
1592-1597
1598-1603
1604-1609
1610-1615
1616-1621
1622-1627
1628-1633
1634-1639
1640-1645
1646-1651
1652-1657
1658-1663
1664-1669
1670-1675
1676-1681
1682-1687
1688-1693
1694-1699
1700-1705
1706-1711
1712-1717
1718-1723
1724-1729
1730-1735
1736-1741
1742-1747
1748-1753
1754-1759
1760-1765
1766-1771
1772-1777
1778-1783
1784-1789
1790-1795
1796-1801
1802-1807
1808-1813
1814-1819
1820-1825
1826-1831
1832-1837
1838-1843
1844-1849
1850-1855
1856-1861
1862-1867
1868-1873
1874-1879
1880-1885
1886-1891
1892-1897
1898-1903
1904-1909
1910-1915
1916-1921
1922-1927
1928-1933
1934-1939
1940-1945
1946-1951
1952-1957
1958-1963
1964-1969
1970-1975
1976-1981
1982-1987
1988-1993
1994-1999
2000-2005
2006-2011
2012-2017
2018-2023
2024-2029
2030-2035
2036-2041
2042-2047
2048-2053
2054-2059
2060-2065
2066-2071
2072-2077
2078-2083
2084-2089
2090-2095
2096-2101
2102-2107
2108-2113
2114-2119
2120-2125
2126-2131
2132-2137
2138-2143
2144-2149
2150-2155
2156-2161
2162-2167
2168-2173
2174-2179
2180-2185
2186-2191
2192-2197
2198-2203
2204-2209
2210-2215
2216-2221
2222-2227
2228-2233
2234-2239
2240-2245
2246-2251
2252-2257
2258-2263
2264-2269
2270-2275
2276-2281
2282-2287
2288-2293
2294-2299
2300-2305
2306-2311
2312-2317
2318-2323
2324-2329
2330-2335
2336-2341
2342-2347
2348-2353
2354-2359
2360-2365
2366-2371
2372-2377
2378-2383
2384-2389
2390-2395
2396-2401
2402-2407
2408-2413
2414-2419
2420-2425
2426-2431
2432-2437
2438-2443
2444-2449
2450-2455
2456-2461
2462-2467
2468-2473
2474-2479
2480-2485
2486-2491
2492-2497
2498-2503
2504-2509
2510-2515
2516-2521
2522-2527
2528-2533
2534-2539
2540-2545
2546-2551
2552-2557
2558-2563
2564-2569
2570-2575
2576-2581
2582-2587
2588-2593
2594-2599
2600-2605
2606-2611
2612-2617
2618-2623
2624-2629
2630-2635
2636-2641
2642-2647
2648-2653
2654-2659
2660-2665
2666-2671
2672-2677
2678-2683
2684-2689
2690-2695
2696-2701
2702-2707
2708-2713
2714-2719
2720-2725
2726-2731
2732-2737
2738-2743
2744-2749
2750-2755
2756-2761
2762-2767
2768-2773
2774-2779
2780-2785
2786-2791
2792-2797
2798-2803
2804-2809
2810-2815
2816-2821
2822-2827
2828-2833
2834-2839
2840-2845
2846-2851
2852-2857
2858-2863
2864-2869
2870-2875
2876-2881
2882-2887
2888-2893
2894-2899
2900-2905
2906-2911
2912-2917
2918-2923
2924-2929
2930-2935
2936-2941
2942-2947
2948-2953
2954-2959
2960-2965
2966-2971
2972-2977
2978-2983
2984-2989
2990-2995
2996-3001
3002-3007
3008-3013
3014-3019
3020-3025
3026-3031
3032-3037
3038-3043
3044-3049
3050-3055
3056-3061
3062-3067
3068-3073
3074-3079
3080-3085
3086-3091
3092-3097
3098-3103
3104-3109
3110-3115
3116-3121
3122-3127
3128-3133
3134-3139
3140-3145
3146-3151
3152-3157
3158-3163
3164-3169
3170-3175
3176-3181
3182-3187
3188-3193
3194-3199
3200-3205
3206-3211
3212-3217
3218-3223
3224-3229
3230-3235
3236-3241
3242-3247
3248-3253
3254-3259
3260-3265
3266-3271
3272-3277
3278-3283
3284-3289
3290-3295
3296-3301
3302-3307
3308-3313
3314-3319
3320-3325
3326-3331
3332-3337
3338-3343
3344-3349
3350-3355
3356-3361
3362-3367
3368-3373
3374-3379
3380-3385
3386-3391
3392-3397
3398-3403
3404-3409
3410-3415
3416-3421
3422-3427
3428-3433
3434-3439
3440-3445
3446-3451
3452-3457
3458-3463
3464-3469
3470-3475
3476-3481
3482-3487
3488-3493
3494-3499
3500-3505
3506-3511
3512-3517
3518-3523
3524-3529
3530-3535
3536-3541
3542-3547
3548-3553
3554-3559
3560-3565
3566-3571
3572-3577
3578-3583
3584-3589
3590-3595
3596-3601
3602-3607
3608-3613
3614-3619
3620-3625
3626-3631
3632-3637
3638-3643
3644-3649
3650-3655
3656-3661
3662-3667
3668-3673
3674-3679
3680-3685
3686-3691
3692-3697
3698-3703
3704-3709
3710-3715
3716-3721
3722-3727
3728-3733
3734-3739
3740-3745
3746-3751
3752-3757
3758-3763
3764-3769
3770-3775
3776-3781
3782-3787
3788-3793
3794-3799
3800-3805
3806-3811
3812-3817
3818-3823
3824-3829
3830-3835
3836-3841
3842-3847
3848-3853
3854-3859
3860-3865
3866-3871
3872-3877
3878-3883
3884-3889
3890-3895
3896-3901
3902-3907
3908-3913
3914-3919
3920-3925
3926-3931
3932-3937
3938-3943
3944-3949
3950-3955
3956-3961
3962-3967
3968-3973
3974-3979
3980-3985
3986-3991
3992-3997
4000-4005
4006-4011
4012-4017
4018-4023
4024-4029
4030-4035
4036-4041
4042-4047
4048-4053
4054-4059
4060-4065
4066-4071
4072-4077
4078-4083
4084-4089
4090-4095
4096-4101
4102-4107
4108-4113
4114-4119
4120-4125
4126-4131
4132-4137
4138-4143
4144-4149
4150-4155
4156-4161
4162-4167
4168-4173
4174-4179
4180-4185
4186-4191
4192-4197
4198-4203
4204-4209
4210-4215
4216-4221
4222-4227
4228-4233
4234-4239
4240-4245
4246-4251
4252-4257
4258-4263
4264-4269
4270-4275
4276-4281
4282-4287
4288-4293
4294-4299
4300-4305
4306-4311
4312-4317
4318-4323
4324-4329
4330-4335
4336-4341
4342-4347
4348-4353
4354-4359
4360-4365
4366-4371
4372-4377
4378-4383
4384-4389
4390-4395
4396-4401
4402-4407
4408-4413
4414-4419
4420-4425
4426-4431
4432-4437
4438-4443
4444-4449
4450-4455
4456-4461
4462-4467
4468-4473
4474-4479
4480-4485
4486-4491
4492-4497
4498-4503
4504-4509
4510-4515
4516-4521
4522-4527
4528-4533
4534-4539
4540-4545
4546-4551
4552-4557
4558-4563
4564-4569
4570-4575
4576-4581
4582-4587
4588-4593
4594-4599
4600-4605
4606-4611
4612-4617
4618-4623
4624-4629
4630-4635
4636-4641
4642-4647
4648-4653
4654-4659
4660-4665
4666-4671
4672-4677
4678-4683
4684-4689
4690-4695
4696-4701
4702-4707
4708-4713
4714-4719
4720-4725
4726-4731
4732-4737
4738-4743
4744-4749
4750-4755
4756-4761
4762-4767
4768-4773
4774-4779
4780-4785
4786-4791
4792-4797
4798-4803
4804-4809
4810-4815
4816-4821
4822-4827
4828-4833
4834-4839
4840-4845
4846-4851
4852-4857
4858-4863
4864-4869
4870-4875
4876-4881
4882-4887
4888-4893
4894-4899
4900-4905
4906-4911
4912-4917
4918-4923
4924-4929
4930-4935
4936-4941
4942-4947
4948-4953
4954-4959
4960-4965
4966-4971
4972-4977
4978-4983
4984-4989
4990-4995
4996-5001
5002-5007
5008-5013
5014-5019
5020-5025
5026-5031
5032-5037
5038-5043
5044-5049
5050-5055
5056-5061
5062-5067
5068-5073
5074-5079
5080-5085
5086-5091
5092-5097
5098-5103
5104-5109
5110-5115
5116-5121
5122-5127
5128-5133
5134-5139
5140-5145
5146-5151
5152-5157
5158-5163
5164-5169
5170-5175
5176-5181
5182-5187
5188-5193
5194-5199
5200-5205
5206-5211
5212-5217
5218-5223
5224-5229
5230-5235
5236-5241
5242-5247
5248-5253
5254-5259
5260-5265
5266-5271
5272-5277
5278-5283
5284-5289
5290-5295
5296-5301
5302-5307
5308-5313
5314-5319
5320-5325
5326-5331
5332-5337
5338-5343
5344-5349
5350-5355
5356-5361
5362-5367
5368-5373
5374-5379
5380-5385
5386-5391
5392-5397
5398-5403
5404-5409
5410-5415
5416-5421
5422-5427
5428-5433
5434-5439
5440-5445
5446-5451
5452-5457
5458-5463
5464-5469
5470-5475
5476-5481
5482-5487
5488-5493
5494-5499
5500-5505
5506-5511
5512-5517
5518-5523
5524-5529
5530-5535
5536-5541
5542-5547
5548-5553
5554-5559
5560-5565
5566-5571
5572-5577
5578-5583
5584-5589
5590-5595
5596-5601
5602-5607
5608-5613
5614-5619
5620-5625
5626-5631
5632-5637
5638-5643
5644-5649
5650-5655
5656-5661
5662-5667
5668-5673
5674-5679
5680-5685
5686-5691
5692-5697
5698-5703
5704-5709
5710-5715
5716-5721
5722-5727
5728-5733
5734-5739
5740-5745
5746-5751
5752-5757
5758-5763
5764-5769
5770-5775
5776-5781
5782-5787
5788-5793
5794-5799
5800-5805
5806-5811
5812-5817
5818-5823
5824-5829
5830-5835
5836-5841
5842-5847
5848-5853
5854-5859
5860-5865
5866-5871
5872-5877
5878-5883
5884-5889
5890-5895
5896-5901
5902-5907
5908-5913
5914-5919
5920-5925
5926-5931
5932-5937
5938-5943
5944-5949
5950-5955
5956-5961
5962-5967
5968-5973
5974-5979
5980-5985
5986-5991
5992-5997
6000-6005
6006-6011
6012-6017
6018-6023
6024-6029
6030-6035
6036-6041
6042-6047
6048-6053
6054-6059
6060-6065
6066-6071
6072-6077
6078-6083
6084-6089
6090-6095
6096-6101
6102-6107
6108-6113
6114-6119
6120-6125
6126-6131
6132-6137
6138-6143
6144-6149
6150-6155
6156-6161
6162-6167
6168-6173
6174-6179
6180-6185
6186-6191
6192-6197
6198-6203
6204-6209
6210-6215
6216-6221
6222-6227
6228-6233
6234-6239
6240-6245
6246-6251
6252-6257
6258-6263
6264-6269
6270-6275
6276-6281
6282-6287
6288-6293
6294-6299
6300-6305
6306-6311
6312-6317
6318-6323
6324-6329
6330-6335
6336-6341
6342-6347
6348-6353
6354-6359
6360-6365
6366-6371
6372-6377
6378-6383
6384-6389
6390-6395
6396-6401
6402-6407
6408-6413
6414-6419
6420-6425
6426-6431
6432-6437
6438-6443
6444-6449
6450-6455
6456-6461
6462-6467
6468-6473
6474-6479
6480-6485
6486-6491
6492-6497
6498-6503
6504-6509
6510-6515
6516-6521
6522-6527
6528-6533
6534-6539
6540-6545
6546-6551
6552-6557
6558-6563
6564-6569
6570-6575
6576-6581
6582-6587
6588-6593
6594-6599
6600-6605
6606-6611
6612-6617
6618-6623
6624-6629
6630-6635
6636-6641
6642-6647
664

CHARTS OF WEATHER IN WESTERN EUROPE

ation
mbols

LOUD
Cloud
Amount
(oktas)

0
1 or less
2
3
4
5
6
7 or more
8

Obscured
by fog or
other data.

OTHER
Weather

title

and
rizzle

and snow

shower

and snow
power

W shower

shower

understorm

IND

Wind
speed
(knots)

Calm

1-2

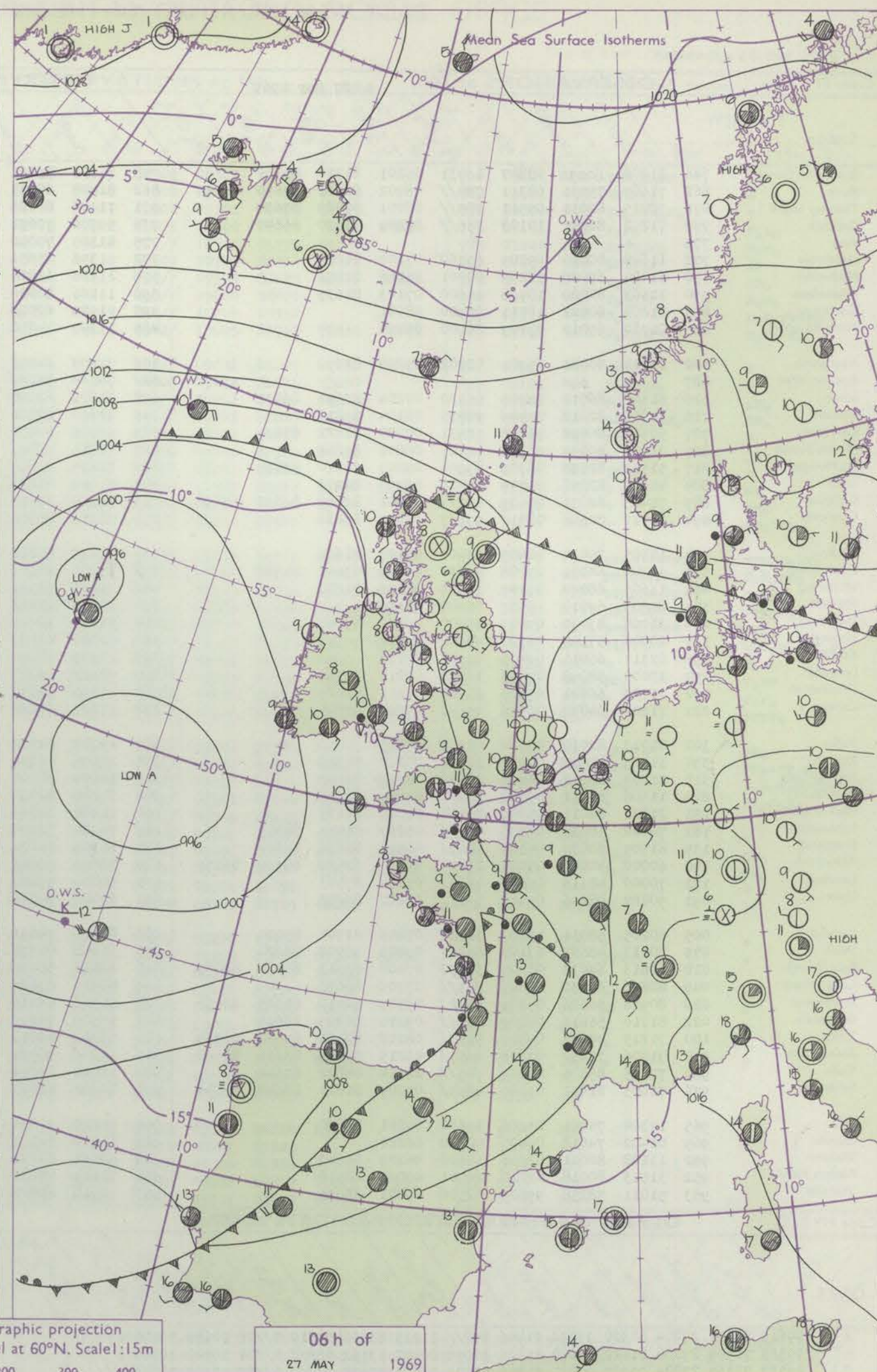
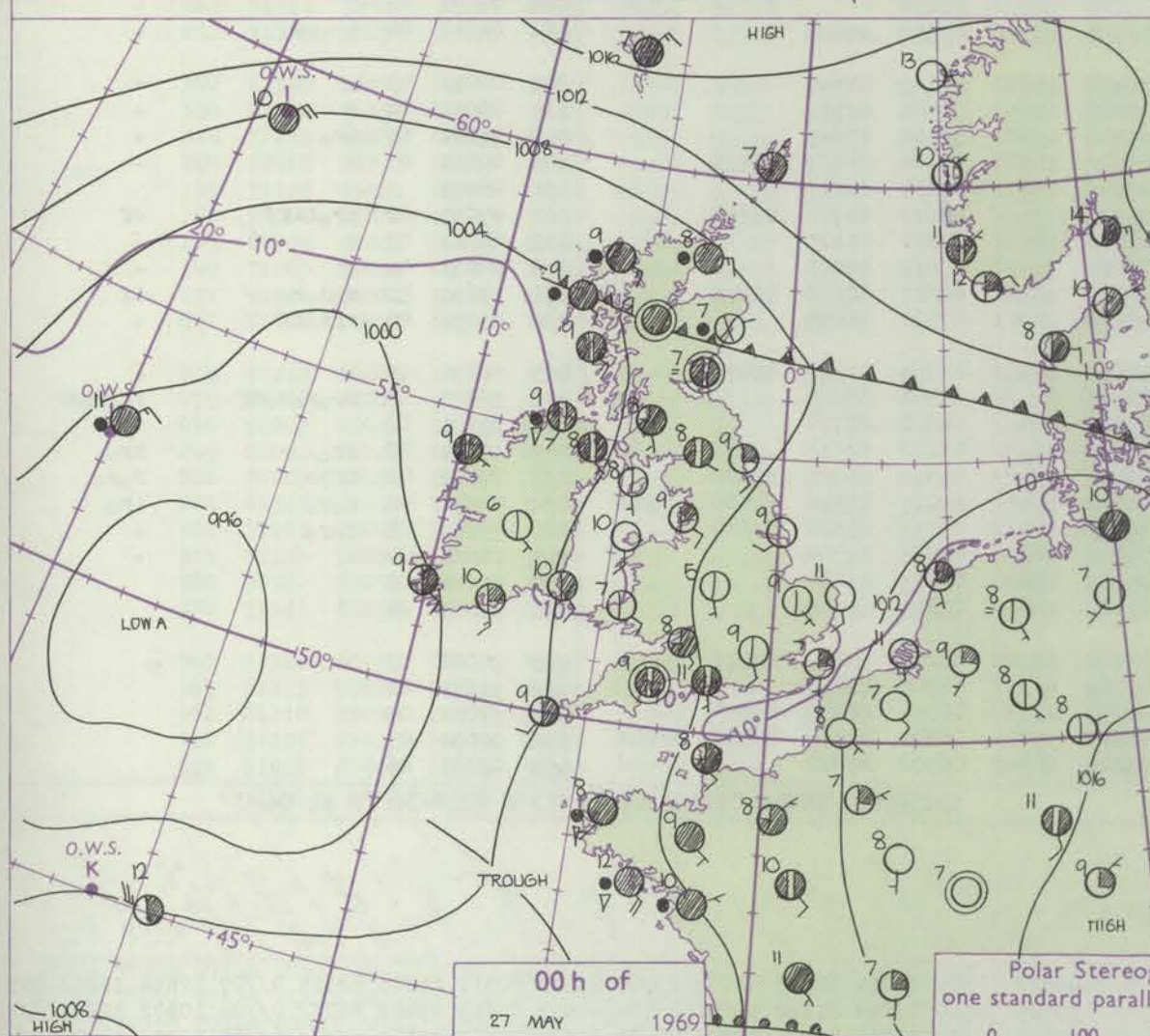
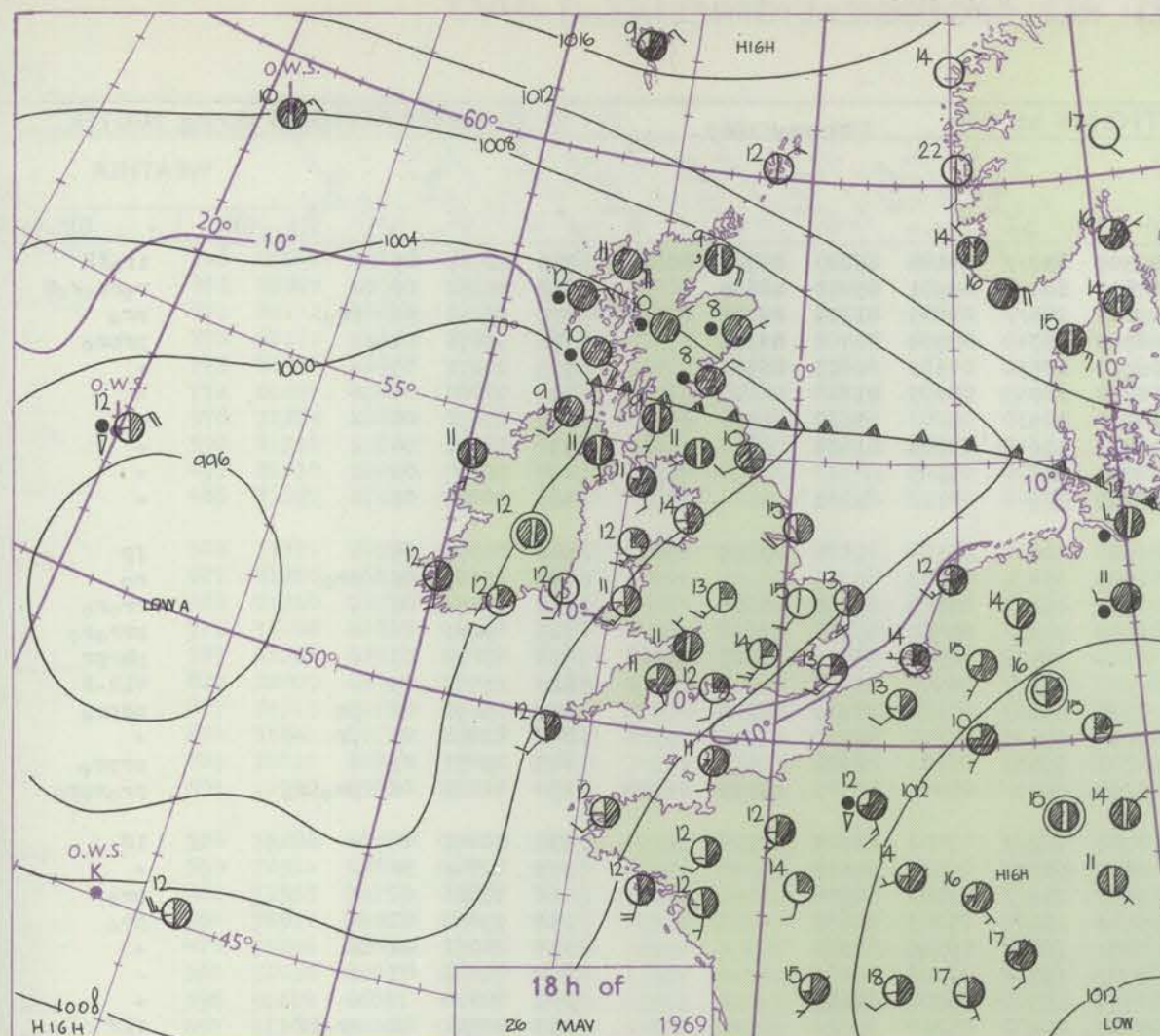
3-7

8-12

13-17

additional
ther add

48-52



GENERAL SYNOPTIC DEVELOPMENT

The broad belt of high pressure from Greenland across the Norwegian Sea and thence southeast to the Caspian Sea persists. The low which was about 300 miles west of Valentia yesterday has been slow moving but now shows signs of becoming complex with a new centre forming to the south of Ireland. The frontal trough which was

over northern England has moved to north of Scotland but is likely to make further northeast progress. Another frontal trough which was west of Portugal yesterday morning is now over central France and is expected to move north to affect much of central and eastern England during the next 24 hours.

Issued at midday Tuesday 27 May 1969

DAILY WEATHER REPORT OF THE BRITISH METEOROLOGICAL OFFICE (contd.)

Code FM II.D		OBSERVATIONS at 00h. 27 May 1969										OBSERVATIONS at 06h. 27 May 1969										OBSERVATIONS during NIGHT								
Station	iii	Nddff	VVwww	PPPTT	N _h L _h C _M CH	T _d T _d app	8N ₅ Ch ₅ h ₅	8N ₅ Ch ₅ h ₅	8N ₅ Ch ₅ h ₅	iii	Nddff	VVwww	PPPTT	N _h L _h C _M CH	T _d T _d app	8N ₅ Ch ₅ h ₅	8N ₅ Ch ₅ h ₅	8N ₅ Ch ₅ h ₅	iii	Nddff	VVwww	PPPTT	N _h L _h C _M CH	T _d T _d app	8N ₅ Ch ₅ h ₅	8N ₅ Ch ₅ h ₅	8N ₅ Ch ₅ h ₅	WEATHER		
																												21h.—03h.	03h.—09h.	
Boscombe Down	746	31406	80030	08807	16431	05201	81710	83360		746	81208	59211	07509	852//	09604	82703	84707	86620	746	02061	03	+							1ro1R	
Hurn	862	71607	75031	08311	784//	08702	82701	87640		862	81408	60611	07011	884//	09501	85710	88635		862	05082	06	+							rorroroR	
Thorney Island	871	71815	82031	09511	785//	08001	81825	87634		871	71106	80026	07811	784//	09807	81712	84828	87650	871	93091	06	1ro							pro	
Gatwick	776	71202	80031	10108	756//	08204	81630	86640		776	50706	70031	08909	28340	08704	81708	83362		776	93071	02	+							prpro	
Kew	775									775	41305	70030	08810	12550	07603	81823	83367		775	00071	03	+							+	
Heathrow	772	11608	80010	09209	15760	07103	81650			772	41306	75031	08710	18549	08603	81820		772	00080	05	+								+	
Mildenhall	578	11404	69020	10209	00901	06106	81072			578	11206	62020	10110	10930	08002	81360		578	00070	04	+								+	
Wattisham	590	11503	80020	10408	15600	07103	81635			590	11106	80020	10409	15600	08303	81635		590	00071	04	+								+	
Gorleston	497	01808	60021	10011	00900	08001				497	01509	60020	10711	00900	09205			497	00100	06	+								+	
West Raynham	485	01710	69010	09707	00900	05205				485	11307	74010	10009	10940	08102	81363		485	00051	01	+								+	
Aberporth	502	11611	80021	05907	00902	05208	81070			502	71208	64151	05608	12532	06104	81820	83359	86070	502	00071	05	+							jp	
Ross-on-Wye	627									627	70904	57031	07209	664/1	08603	86715			627	95061	02	pro							ro	
Filton	628	61508	66011	08208	25732	07204	82656	86075		628	71009	62052	07009	753//	08703	83708	87656		628	95071	06	+							rroro	
Rhoose	715	31706	82018	07409	28430	08104	81818			715	71110	62021	06409	783//	08501	83707	86638		715	03081	06	+							proro	
Chivenor	707	50905	80028	06708	12531	07000	81822	83075		707	60905	80032	05509	59432	08502	83711	83925	85360	707	08072	03	+							phrpr	
Mount Batten	827	21510	80030	06210	11401	08802	81815			827	71811	48921	04507	794//	06505	87915			827	11071	05	+							tlR-R	
St. Mawgan	817	51511	82038	05309	49501	08807	82920	83825		817	71105	70808	04308	59463	07504	84918	83359		817	05071	06	pr							prpro	
Scilly	804	41909	82258	04009	49400	06704	84918			804	51610	81031	03210	59403	07301	84918			804	02091	05	pr							+	
Culdrose	809	71405	82031	05609	795//	04601	82920	83825	87635	809	41303	82018	04707	39532	06604	82920			809	05071	05	+							prpro	
Guernsey	894	61712	80608	08310	55631	09803	85636			894	71713	80616	06309	4827/	08503	81705	83625	85458	894	01081	06	proiro							proro	
Elmdon	534	11605	75030	08805	15600	04108	81635			534	71408	50281	08508	762//	07302	84704	87706		534	00041	00	+							if	
Cardington	559	51304	64031	09008	35630	06201	83640	84360		559	71006	40101	08809	6563/	09601	86635			559	00041	51	+							+	
Wittering	462	11605	66020	09207	15600	05109	81640			462	71105	58031	09307	756//	07303	87640			462	97051	00	+							pro	
Watnall	354	01803	69010	08507	00900	06107				354	10905	61011	08908	15600	07203	81630			354	97051	00	+							pro	
Shawbury	414	31704	83030	07609	35700	06110	83650			414	71205	50041	08307	762//	06306	87704			414	00061	02	+							+	
Finningley	360	00000	57108	08507	00900	07212				360	60000	64031	09707	657//	07308	86656			360	00041	03	+							+	
Kilnsea	396	02311	66011	09409	00900	07110				396	11809	66020	10910	15500	08307	81625			396	00070		+							+	
Leeming	257	10000	58048	07808	10930	07216	81362			257	02102	06424	09705	00900	05210				257	97031	02	prof							fff	
Tynemouth	262	21709	66021	07309	25500	06212	82625			262	02305	32050	09508	00900	06214				262	00071	02	+							+	
Carlisle	222	71202	64032	06908	756//	07214	87641			222	11003	69028	08709	18501	07310	81825			222	01071	04	propr							+	
Valley	302	01713	82010	05910	00900	07213				302	20707	82011	06409	15602	05102	81640			302	00071	03	+							+	
Ringway	334	11509	70028	07908	10940	05110	81360			334	20905	62020	08808	16441	06306	81710			334	00071	04	+							+	
Squires Gate	318	31208	65018	06809	28540	08213	81822			318	11109	58010	07808	15602	07306	81645			318	97041	01	pro							+	
Ronaldsway	204	11606	81011	05508	16440	07215	81710			204	31205	82030	06809	16302	08306	81707	83075		204	00061	03	+							+	
Mull of Galloway	131	21822	84011	05009	25600	07209	82635			131	11408	82020	07509	15501	09211	81625			131	00071									+	
Eskdalemuir	162	70000	58038	07206	724//	05217	86715	84819		162	70000	32104	09107	721//	06311	85702	83820		162	97031	01	prof-ff							ff	
Prestwick	1351																													

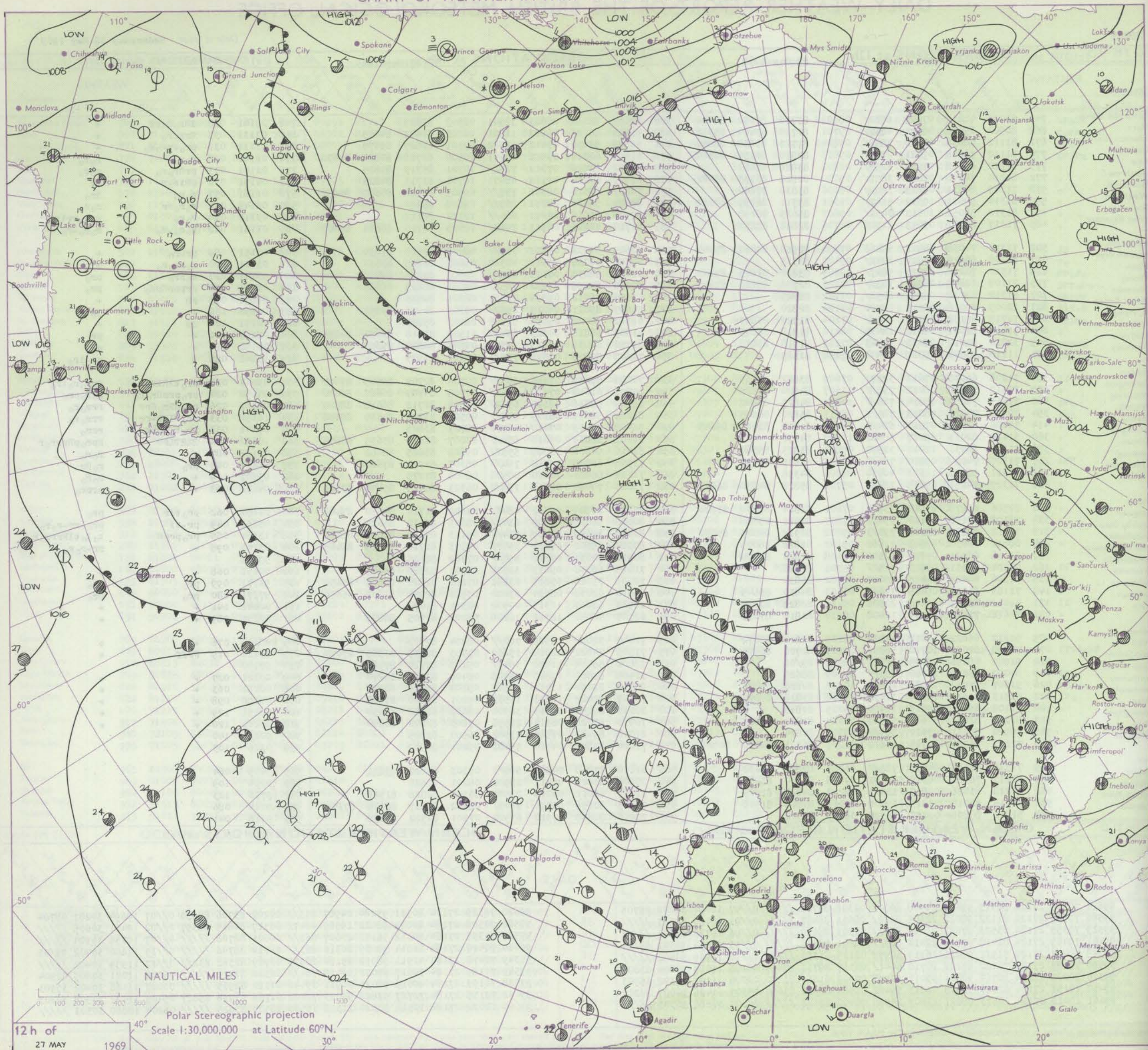
DAILY WEATHER REPORT OF THE BRITISH METEOROLOGICAL OFFICE

No. 39269

Date of Issue Wednesday 28 May 1969

Code FM 11.D		OBSERVATIONS at 12h. 27 May 1969										OBSERVATIONS at 18h. 27 May 1969										OBSERVATIONS during DAY			
Station	iii	Nddff	VVwww	PPPTT	N _h Ch _m Ch	T _d app	8N _s Ch _s h _s	8N _s Ch _s h _s	8N _s Ch _s h _s	iii	Nddff	VVwww	PPPTT	N _h Ch _m Ch	T _d app	8N _s Ch _s h _s	8N _s Ch _s h _s	8N _s Ch _s h _s	iii	RRT x x	SSS	WEATHER			
																						09h.—15h.	15h.—21h.		
Boscombe Down	746	80000	40616	07209	6832/	08802	83706	86630	88460	746	42403	82016	06613	32501	08503	83825			746	05141	030	1Rr _o r _o rr	+		
Hurn	862	80902	65616	06911	4847/	09701	81710	83640	85358	862	41808	80026	06912	11501	08203	81822	84075		862	03131	055	Rrr _o r _o	+		
Thorney Island	871	81112	58638	07510	7542/	09804	81712	87630	88460	871	51808	82036	07412	12502	09301	81825	85075		871	03131	032	pr _o rrr _o r _o	+		
Gatwick	776	81110	59618	07711	2747/	09813	82810	84550	88360	776	61505	62016	07512	68401	10500	82711	84820	85630	776	01141	028	r _o r _o	r _o r _o		
Kew	775	81210	62628	07912	3257/	08802	83828	88461		775	71502	62026	07312	724//	10701	85715	83825		775	01141	033	prRr _o r _o	r _o r _o		
Heathrow	772	81214	70608	07812	3857/	09000	82822	86358	88462	772	61407	63016	07112	68401	10701	81711	84823		772	04151	038	pRr _o r	dr		
Mildenhall	578	71309	80031	09615	3262/	08606	83830	87460		578	70801	67016	08511	755//	09505	83620	84640	86656	578	01161	057	r _o r _o	ir _o		
Wattisham	590	81314	59601	10312	4147/	09301	83711	86359	88462	590	80804	58026	08211	855//	09608	88620			590	02141	053	r _o r _o rr	r _o r _o		
Gorleston	497	81310	56051	10611	6451/	09803	83625	88458		497	80507	56616	08211	864//	10714	88712			497	03112	050	r _o r _o	r _o r _o rrr _o		
West Raynham	485	71317	82031	09615	21506	08706	82828	87276		485	80710	48616	08511	7542/	10605	83710	86630	88460	485	01161	062	r _o r _o -r _o	r _o r _o -r _o		
Aberporth	502	71311	74038	05812	59463	07103	82918	84820	85360	502	70605	89038	05312	785//	08202	82825	87650		502	03151	069	prpr _o	+		
Ross-on-Wye	627	81206	66616	07210	8042/	09400	88515			627	40706	70036	06511	48500	09603	81825	83630		627	03121	020	r _o rr _o r _o	+		
Filton	628	71310	70216	07211	5847/	09204	83818	83645	87463	628	61205	82038	06413	685//	09502	81820	84825		628	03141	017	r _o pr _o	pr _o		
Rhoose	715	71108	62808	06710	783//	09303	82708	85820	87650	715	71206	84258	05912	785//	09303	82825	86656		715	07141	024	prphpr _o	pr _o		
Chivenor	707	61310	83038	06013	6253/	07702	86825			707	53103	86012	05814	42531	08301	84825			707	01151	077	pr	+		
Mount Batten	827	22009	85016	05713	28500	09106	82820			827	51607	89031	06213	29504	09303	81920	85072		827	00150	106	+	jp		
St. Mawgan	817	71715	80158	05113	795//	07104	81920	85825		817	61712	86022	05613	52502	08203	85828			817	00151	120	jp	+		
Silly	804	51811	81021	04812	28432	08210	81818	83075		804	61809	66818	04313	69400	11502	82818	83630	82925	804	01161	109	+	pr		
Culdrose	809	32010	82011	05413	39403	07212	81918	83820		809	61710	82031	05313	42502	09704	84820	85070		809	01150	110	+	pr _o		
Guernsey	894	11710	85026	07311	12400	07208	81815			894	71607	80808	07611	735//	08304	86925			894	05141	088	+	pr _o ir _o		
Elmdon	534	71208	66028	07613	3257/	07609	83822	87465		534	70000	57219	07410	5837/	09706	82707	85645	87460	534	09141	010	pr _o tlRrrr	rrr _o r _o ir _o		
Cardington	559	70912	59818	08412	795//	11607	84820	87925		559	80806	61618	07410	853//	10705	84709	86620	88630	559	04152	024	pr _o prpr _o r _o	r _o r _o pr _o		
Wittering	462	71515	74252	08214	785//	10612	84825	87640		462	81209	58616	08010	6542/	09503	82712	86618	88540	462	05161	026	pr _o prRr _o rr	rrr _o r _o		
Watnall	354	70911	74028	08015	785//	08711	85820	86645		354	81209	56619	08109	5532/	09503	83708	84630	88458	354	16152	033	pr _o TLHR-rr	rrr _o r _o		
Shawbury	414	71206	62042	07513	684/6	08710	81818	83823	85645	414	51005	74019	07410	48530	08707	83825			414	07141	033	pr _o t _o lrrr	rrr _o r _o		
Finningley	360	51410	82011	09217	58601	11807	84830			360	81107	62639	09010	854//	10007	82615	85635	88650	360	16182	044	TLRtLR	Rpr _o prrrr _o r		
Kilnsea	396	51114	66031	11011	32570	09802	83825	85360		396	81016	56616	10009	5552/	09602	85625	88460		396	03131	087	+	r _o r _o		
Leeming	257	71307	74024	09914	786//	07803	83835	87656		257	71918	66608	09412	794//	08307	82914	87622		257	02171	049	pr _o	r _o Rr		
Tynemouth	262	41411	58021	11311	40930	08206	84358			262	71111	66021	10610	00906	08400	87275			262	03101	119	+	r _o r _o		
Carlisle	222	71307	74251	09015	785//	05701	85828	84650	86656	222	71014	70032	08813	795/2	06303	82925	85645	87073	222	04171	093	+	prpr _o		
Valley	302	72506	66178	07014	735//	07101	82824	87630	81924	302	70606	80809	06512	4847/	09602	81714	84650	87460	302	01151	062	pr _o tlr	pr _o		
Ringway	334	71108	70158	08114	794//	07807	82915	85820		334	80000	56639	08309	834//	08603	83910	88625		334	05151	049	pr-tl	pr _o -rr-r _o r _o		
Squires Gate	318	71212	65258	08315	794/3	09002	82918	84825	85650	318	81106	34639	08409	854//	09113	85710	86630	88645	318	13161	055	pr _o prpr	t _o l _o tlRrrr _o r _o		
Ronaldsway	204	60812	61031	07913	11482	09102	81818	86075		204	80920	68602	07311	3547/	09303	81714	83625	88465	204	03141	098	+	rr-r _o r _o		
Mull of Galloway	131	31116	66021	09311	12502	08108	81820	83070		131	80910	74031	07312	855//	07709	88625			131	03131					
Eskdalemuir	162	71304	78031	09613	725//	05301	87826			162	71015	66031	09013	38506	05501	82828	86275		162	00151	068	+	+		
Prestwick	135	61506	84021	09415	68600																				

CHART OF WEATHER IN PART OF NORTHERN HEMISPHERE



CHARTS OF WEATHER IN WESTERN EUROPE

ation
abols

UD
Cloud
Amount
(oktas)

0

1 or less

2

3

4

5

6

7 or more

8

Obscured
by or
data.

HER

Weather

11

12

13

14

15

16

17

18

19

20

21

22

23

24

25

26

27

28

29

30

31

32

33

34

35

36

37

38

39

40

41

42

43

44

45

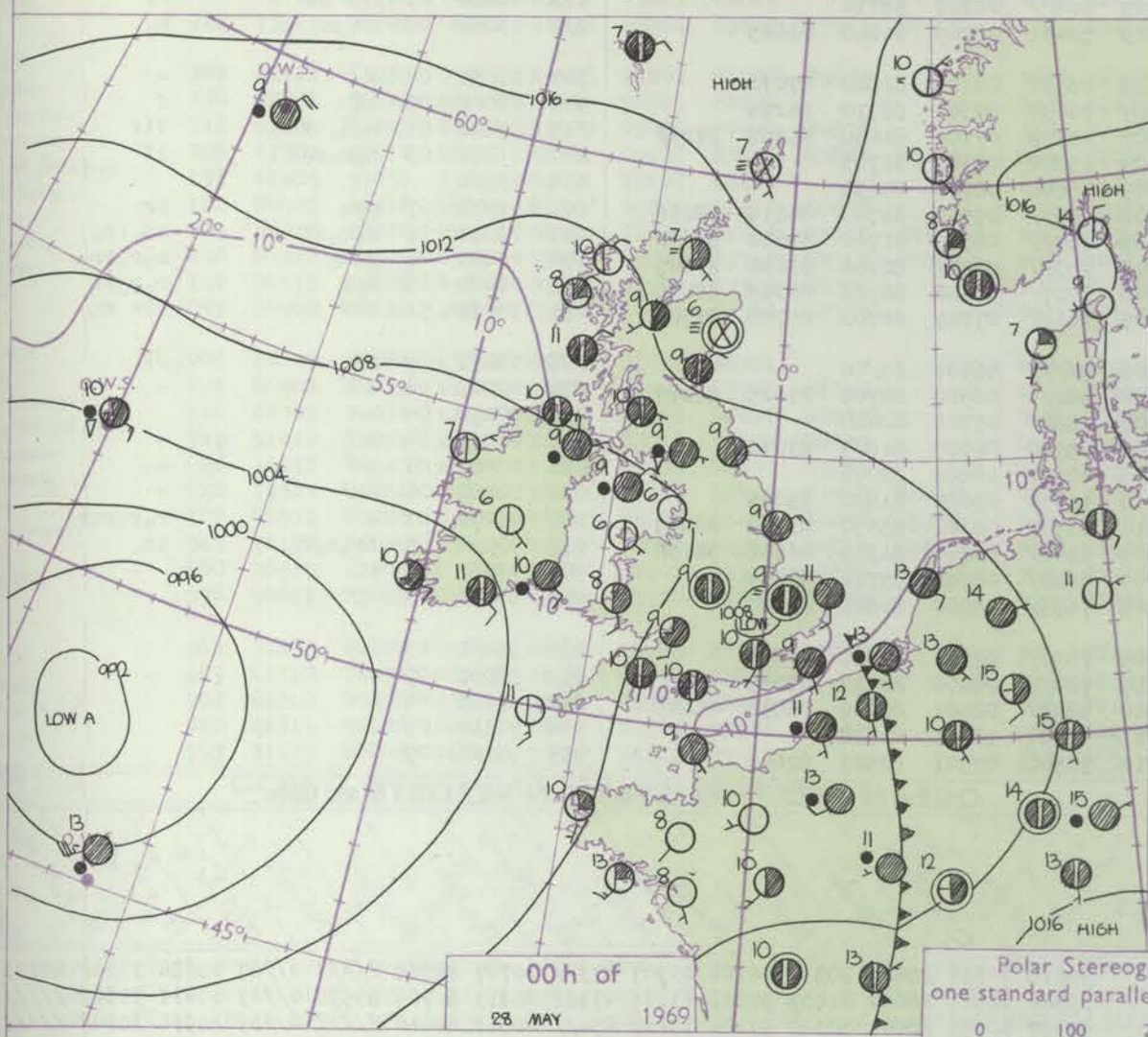
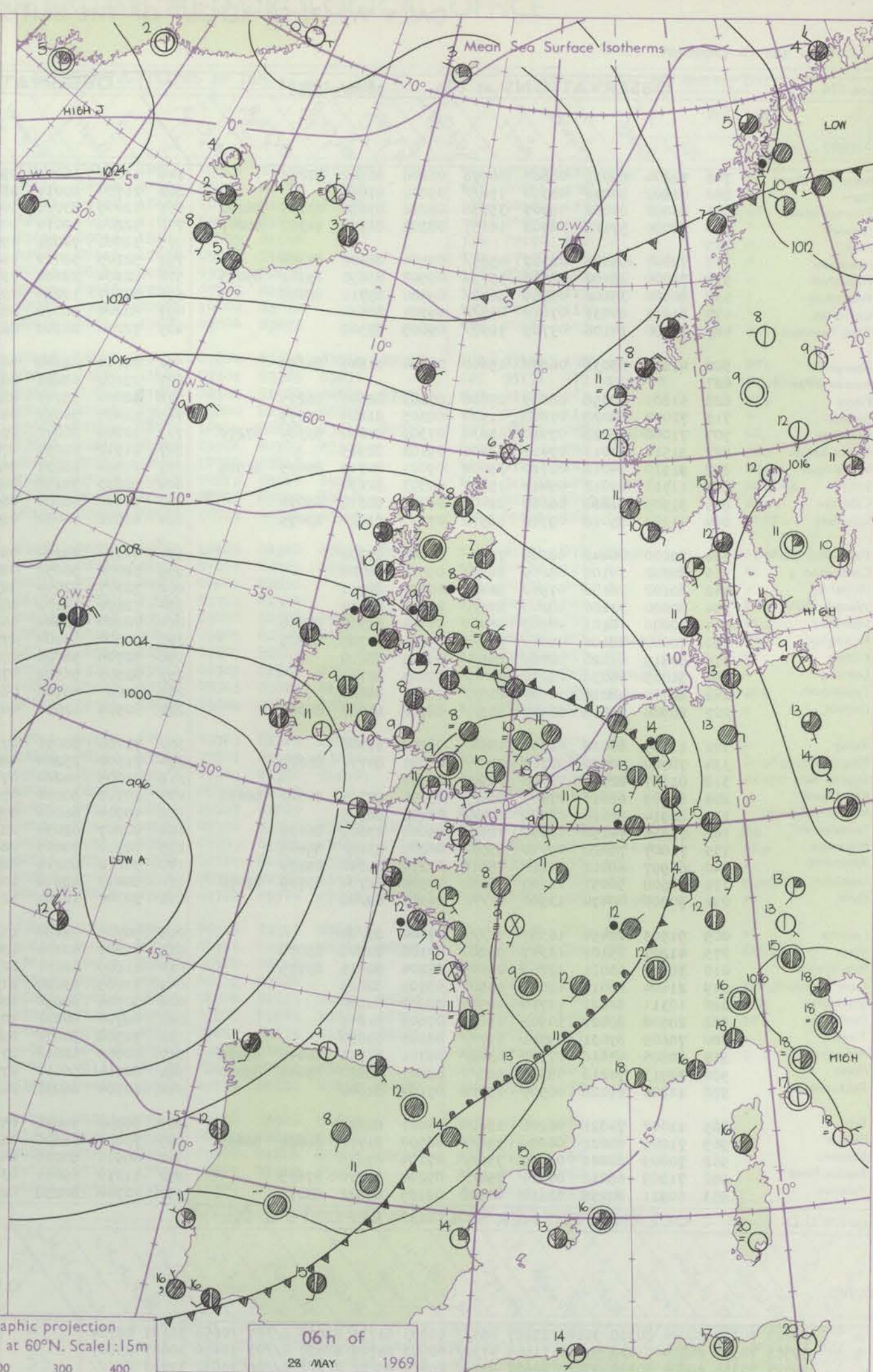
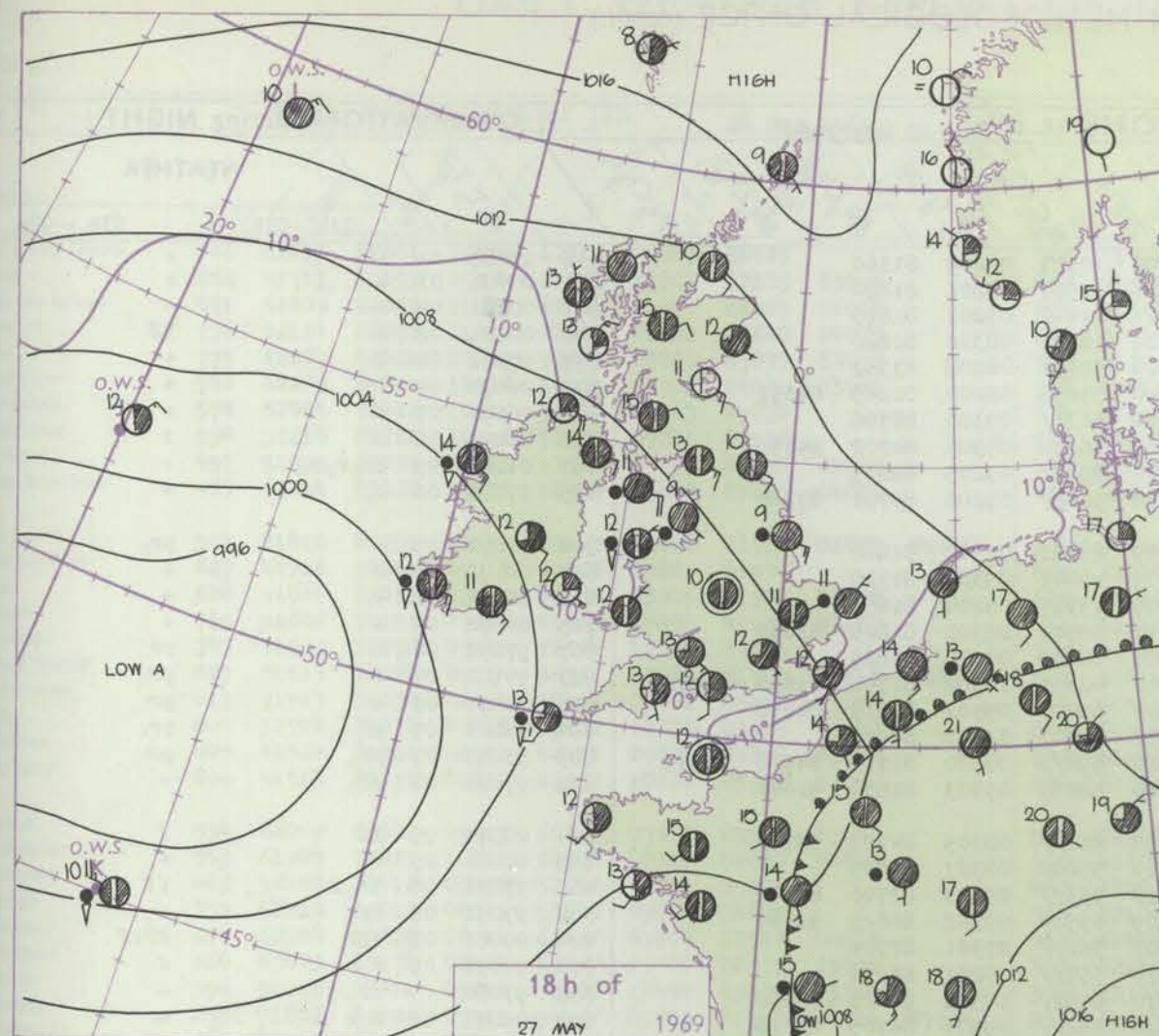
46

47

48

49

50



Polar Stereographic projection
one standard parallel at 60°N. Scale: 1:5m

GENERAL SYNOPTIC DEVELOPMENT

A belt of high pressure from southeast Greenland across northern Iceland thence southeastwards to central Europe and the central Mediterranean is expected to persist. The depression some 400 miles southwest of Valentia is slow-moving and is expected to drift slowly east with little change of central pressure.

The unstable airstream persists over France and the British Isles with minor troughs of low pressure moving north. Little change is expected in the next 24 hours.

Issued at midday Wednesday 28

May 1969

DAILY WEATHER REPORT OF THE BRITISH METEOROLOGICAL OFFICE (contd.)

OBSERVATIONS at 00h. 28 May 1969										OBSERVATIONS at 06h. 28 May 1969										OBSERVATIONS during NIGHT									
Code FM II.D	Station	ill	Nddff	VVwwwW	PPPTT	N _h Ch _h C _h	T _d app	8N ₅ Ch ₅ h ₅	8N ₅ Ch ₅ h ₅	ill	Nddff	VVwwwW	PPPTT	N _h Ch _h C _h	T _d app	8N ₅ Ch ₅ h ₅	8N ₅ Ch ₅ h ₅	ill	RRT _n T _n E	T _g T _g	WEATHER								
																					21h.—03h.	03h.—09h.							
Code FM II.D	Boscombe Down	746	72204	61031	08807	60978	06208	86361	87272	746	11603	66011	09209	10931	08205	81360		746	00061	01	+	+							
	Hurn	862	71802	80031	08310	756//	09201	87648		862	21704	80011	08911	12501	09206	81820		862	00071	03	+	+							
	Thorney Island	871	63002	80032	09209	35738	08212	83650	83359	871	12009	83011	10011	11400	09207	81815		871	00091	04	+	+							
	Gatwick	776	80000	57122	08908	16357	08307	81708	86362	776	12204	62014	10108	18531	08310	81820		776	00071	02	+	1f							
	Kew	775								775	32001	74021	09709	30931	08208	83362		775	97071	04	+	+							
	Heathrow	772	72007	59021	08310	4555/	09104	84628	87360	772	52105	59012	09610	55630	08207	82645	84657	772	00071	04	+	+							
	Mildenhall	578	70000	28102	08510	35732	09502	83650	85362	578	82104	28102	09110	863//	09306	88706		578	00091	07	+	+							
	Wattisham	590	80000	35102	08509	5642/	09500	85711	88459	590	52207	19284	09109	46130	09306	84702	84359	590	00091	06	+	f							
	Gorleston	497	81811	60036	07611	855//	09304	88620		497	82208	56052	08111	856//	09205	88635		497	01102	09	ir _o r _o r _o	+							
	West Raynham	485	70000	14106	07709	7097/	09605	87360		485	72210	20102	08510	5603/	09206	85701	87360	485	97081	06	r _o	+							
Code FM II.D	Aberporth	502	41611	83031	06808	15640	07104	81640	84359	502	21610	66148	06709	28481	07500	81818		502	97071	05	+	pr _o							
	Ross-on-Wye	627								627	22102	63021	08309	16441	09303	81710		627	00071	09	+	+							
	Filton	628	61801	58058	08009	25608	07103	82640	86275	628	30000	69101	08809	15781	08204	81656		628	00071	03	+	+							
	Rhoose	715	72002	80028	07810	11532	08305	81825	87075	715	51407	70012	08111	38502	08302	81825	83656	715	00091	05	+	+							
	Chivenor	707	71006	83022	07910	45638	07306	84640	83360	707	10808	86011	07809	18530	07500	81825		707	97091	06	+	pr _o							
	Mount Batten	827	31510	74011	07411	33431	09102	82915		827	61512	61031	07412	48331	10302	81708	83650	827	97100	07	1	pr _o							
	St. Mawgan	817	51510	74012	06710	39402	09001	81710	85075	817	61514	69031	06211	69403	09502	82915	84818	817	01091	07	+	pr							
	Scilly	804	11713	81018	05411	15600	10303	81630		804	51813	74158	04512	49402	09503	84915		804	94101	07	pr	pr							
	Culdrose	809	51505	81258	06610	22402	08001	82818	85070	809	71609	66808	06410	594/3	08500	81710	84918	809	93091	07	pr _o	pr _o							
	Guernsey	894	41308	85018	09310	18532	07107	81820	83075	894	61510	84031	09610	58683	09303	82830	84640	894	97091	06	pr _o	+							
Code FM II.D	Elmdon	534	70000	06442	08209	761//	09000	87702		534	82306	20104	08608	861//	08305	84702	88703	534	00071	05	ff	f							
	Cardington	559	80802	14108	08209	863//	09501	88706		559	52006	56052	08810	55602	08307	85635		559	00081	05	+	+							
	Wittering	462	80102	26106	07910	864//	10807	88711		462	72307	32014	08310	753//	09303	82706	87640	462	97091	08	ir _o ff	ff							
	Watnall	354	80000	32106	08209	874//	09804	88710		354	72606	19102	08109	6551/	09302	86625	83460	354	97091	08	ir _o	+							
	Shawbury	414	30000	16101	08507	35400	07304	81715	83650	414	70000	06444	08107	762//	07301	87704		414	00061	02	fff	fff							
	Finningley	360	70000	48106	08510	752//	09504	82705	87625	360	70000	14104	07710	757//	10201	87650		360	97091	09	r _o r _o	f							
	Kilnsea	396	80815	61026	08709	855//	09811	88625		396	82708	56026	08210	6552/	10303	86625	88460	396	97080		ir _o	+							
	Leeming	257	81003	66036	09210	864//	09805	88711		257	83503	56502	07910	852//	09503	86705	88616	257	01091	09	r _o r	d							
	Tynemouth	262	80710	48216	10509	855//	08806	88625		262	80607	48106	08309	864//	08712	88710		262	02081	09	r _o r rr	rr							
	Carlisle	222	80906	59818	08909	835//	08708	84927	88647	222	60906	62018	08109	58431	08705	81818	83625	222	03091	08	pr _o pr	r _o							
Code FM II.D	Valley	302	11105	80028	06706	10942	05802	81360		302	71106	80031	07208	28532	06106	81820	87072	302	00051	02	+	+							
	Ringway	334	70000	50106	08709	754//	08301	84710	85620	334	71502	25284	08407	26438	07304	82710	86275	334	00061	05	1f	f							
	Squires Gate	318	01107	22116	08106	00900	06301			318	71005	14284	07607	15778	07701	81650	85362	318	97041	01	r _o r _o if	fif							
	Ronaldsway	204	80609	65616	07409	854//	05704	82715	86620	204	20101	80016	07109	15202	08302	81705		204	01071	03	r _o r _o rjf	jf							
	Mull of Galloway	131	80914	66616	08909	874//	08003	88715		131	40914	66016	07009	45600	08706	84635		131	03081										
	Eskdalemuir	162	71014	74258	10209	784//	05001	83819	86632	162	80607	62038	08908	884//	07502	83710	84819	162	02071	07	pr _o	pr							
	Prestwick	135	71007	75028	09710	3557/	06209	83622	86465	135	70910	70605	08309	784//	08502	81710	83622	135	01091	06	r _o r _o id	id _o ir _o							
	Abbotsinch	140	60907	68012	10210	15618	07210	81640	85270	140	70612	60216	08910	753//	08502	82708	83630	140											

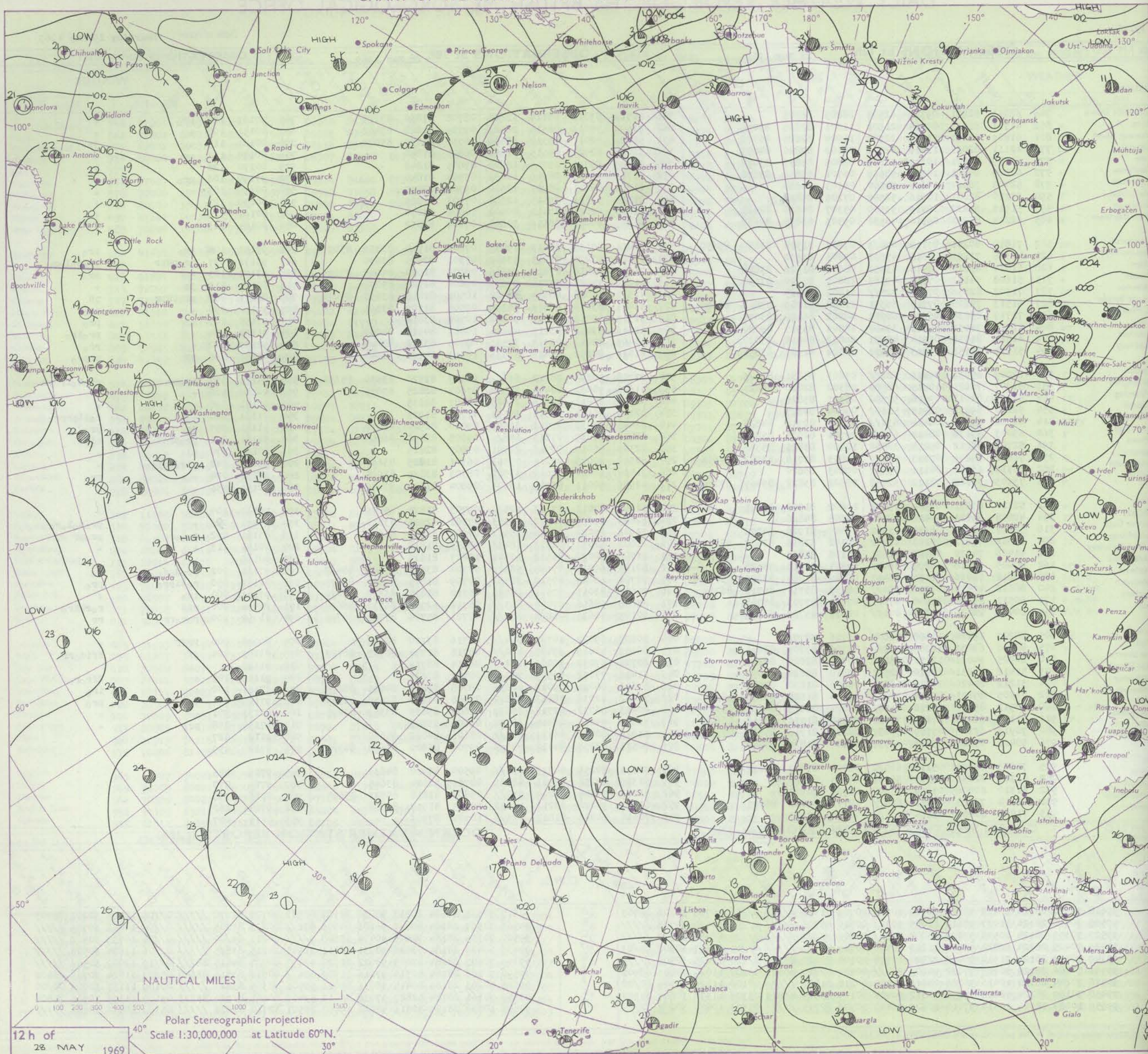
DAILY WEATHER REPORT OF THE BRITISH METEOROLOGICAL OFFICE

No. 39270

Date of Issue Thursday 29 May 1969

Code FM II.D		OBSERVATIONS at 12h. 28 May 1969										OBSERVATIONS at 18h. 28 May 1969										OBSERVATIONS during DAY				
Station	ill	Nddff	VVwww	PPPTT	N _h Ch _h Ch _h	T _d app	8N _s Ch _s h _s	8N _s Ch _s h _s	8N _s Ch _s h _s	ill	Nddff	VVwww	PPPTT	N _h Ch _h Ch _h	T _d app	8N _s Ch _s h _s	8N _s Ch _s h _s	8N _s Ch _s h _s	ill	RRT x E	SSS	WEATHER				
																						09h.—15h.	15h.—21h.			
Boscombe Down	746	62013	82801	09314	62501	08803	86825			746	71712	83018	08114	12646	08708	81830	87275		746	97161	120	pro	+			
Hurn	862	41711	82031	09914	21501	11801	82825	83075		862	71507	75011	08514	28527	09709	81820	87462		862	00151	108	+	+			
Thorney Island	871	61809	82031	11214	22504	11004	82825	86072		871	51506	82011	09312	18686	10710	81830	85075		871	00161	115	+	jp			
Gatwick	776	42111	82031	11016	22602	08102	82840	84075		776	32008	82020	09515	11642	06808	81840			776	00170	134	+	+			
Kew	775	62109	82021	10217	52601	08805	85837	83078		775	21709	85011	09016	18602	07605	81848			775	00170	128	+	+			
Heathrow	772	62209	84801	10316	58604	06701	85834	83078		772	21713	83028	08916	12632	05504	81840			772	97190	106	pro	+			
Mildenhall	578	52405	78011	10615	54600	08103	84830			578	21606	80011	08917	22600	09706	82835			578	00190	103	+	+			
Wattisham	590	52210	82021	10916	52500	07206	85824			590	21511	74021	09515	12502	07503	81825			590	00170	123	+	+			
Gorleston	497	51915	65022	10415	53500	05307	84820	82925		497	51615	62022	09412	00902	10002	85070			497	00160	119	+	+			
West Raynham	485	62214	80032	09516	48530	09303	83825	84650		485	31809	80011	08616	32600	07804	83832			485	00181	103	+	+			
Aberporth	502	71810	80251	07114	694/3	07802	81918	83820	85650	502	71411	80158	06013	19433	07804	81918	83359	85070	502	97151	105	pro	pro			
Ross-on-Wye	627	41316	77251	08515	43603	09803	83930			627	62010	77298	07215	53502	07301	82925	83630		627	95171	077	proRpr	pro			
Filton	628	51814	83011	08415	43531	08806	81922	83828		628	71909	83018	07814	43566	08702	81920	84645	87275	628	93171	103	+	pro			
Rhoose	715	51608	74151	07815	49563	10807	82920	83650		715	61611	75022	07014	39533	09804	82920	85070		715	00161	119	jp	+			
Chivenor	707	71707	82258	07415	725//	11802	87825			707	71311	83028	06514	38402	10501	82818	83630	85070	707	03171	087	proRpr	pr			
Mount Batten	827	61513	74028	07714	38331	11000	81709	83818	86070	827	31411	83018	06614	34339	09506	81709	83365		827	94150	096	+	pro			
St. Mawgan	817	71717	85038	06314	68502	09802	86820	83075		817	51515	85012	05313	38402	10708	83818			817	97150	109	+	pro			
Scilly	804	51714	74031	05013	39402	10803	83915	85080		804	61516	59258	03113	49446	10813	84915	84280		804	91161	104	+	pro			
Culdrose	809	61514	81038	06314	42431	09802	84818	83070		809	51405	82012	05913	32531	09705	83820	83360		809	92152	100	+	pro			
Guernsey	894	51514	82151	09813	49532	10804	81920	83650		894	61011	80152	08412	69533	10513	84922	83640		894	05141	066	pr	prpro			
Elmdon	534	62009	65031	09415	686//	07603	85831	83645		534	72708	50298	08212	69563	10503	82920	83830	85650	534	95171	072	propr	pro			
Cardington	559	61907	74021	10215	68500	08302	82820	84825		559	41606	70031	08416	28504	07607	82825	83075		559	00180	126	+	+			
Wittering	462	52107	80012	09416	52500	08301	85825			462	31709	80011	07916	24603	08607	82835			462	00171	096	+	+			
Watnall	354	52210	69012	08715	58500	09804	84825			354	32104	66151	07515	39503	07704	81925			354	01181	060	+	rotlprpro			
Shawbury	414	62508	74028	08414	634//	07804	82918	84825		414	62405	80038	07713	39503	09000	82920	85070		414	91171	057	jp	pro			
Finningley	360	63003	69178	08414	696//	09701	82935	85840		360	62210	77039	07616	686//	09605	82840	86656		360	91181	071	proprtl	tlr			
Kilnsea	396	52708	58012	09214	32560	10400	83825	85360		396	22305	66019	08516	22501	07807	82825			396	00160	070	tl	+			
Leeming	257	71802	69299	07713	794//	09803	81718	83922	87656	257	62507	80028	07214	59503	06301	81925	83650		257	93171	042	tlroprpro	+			
Tynemouth	262	82714	66022	08111	855//	09803	88620			262	51410	66022	07610	33501	08303	83825	81925		262	97131	024	+	pro			
Carlisle	222	73503	74022	08112	32578	08802	83822	85465	87270	222	42906	80011	06915	18603	09804	81830	83070		222	00151	056	+	+			
Valley	302	52110	83031	07914	19502	10802	81920	85075		302	61907	87011	07113	12532	09703	81825	85075		302	00160	107	+	+			
Ringway	334	42008	65021	08414	42500	08605	84820			334	62604	59299	08112	59563	07301	82925	83830		334	97171	096	+	pro			
Squires Gate	318	52807	62052	08214	13502	09000	81920	84072		318	72906	65039	07214	795//	07607	81920	86650		318	93161	092	to	pro			
Ronaldsway	204	61302	75011	08213	42402	09102	82816	83822	85075	204	41005	62031	06913	18443	08506	81818			204	00141	113	+	+			
Mull of Galloway	131	41408	74030	09013	42601	10108	84830			131	11708	80020	06512	12502	10607	81825			131	00140			+			
Eskdalemuir	162	80405	69018	08809	884//	07801	82713	88638		162	80105	69038	07609	58527	07704	83826	85642	88462	162	97111	002	prododo	do			
Prestwick	135	60812	76026	08115	48442	08807	81818	83825	85075	135	70708	68029	07512	38562	07709	81825	83650	87075	135	02151	050	rotlpro	pro			
Abbotsinch	140	80612	40506	09310	854//	08203	83710	84712	86714	140	70607	82015	07511	18571	06710	81820	83365	87070	140	97111	000	ldo	+			
Leuchars	171	80512	56626	09608	872//	07707	87703	88708		171	83008	58656	07008	853//	08711	82706	86710	88630	171	20092	000	RRR	roRRRo			
Dyce	091	80408	28636	10808	8																					

CHART OF WEATHER IN PART OF NORTHERN HEMISPHERE



CHARTS OF WEATHER IN WESTERN EUROPE

ation
mbols

UD
Cloud
Amount
(oktas)

0
1 or less
2
3
4
5
6
7 or more
8

Obscured
ing or
eul data.

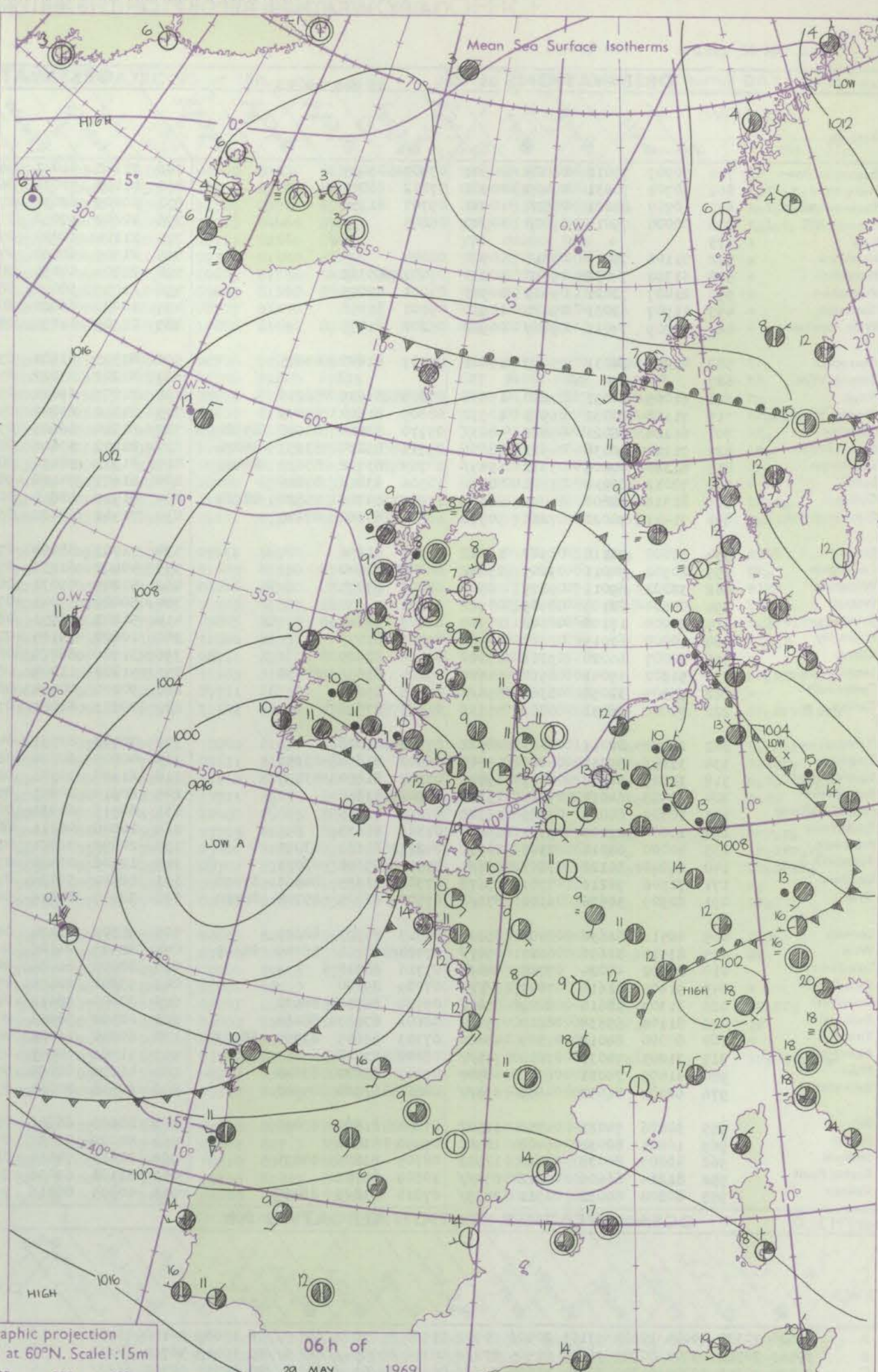
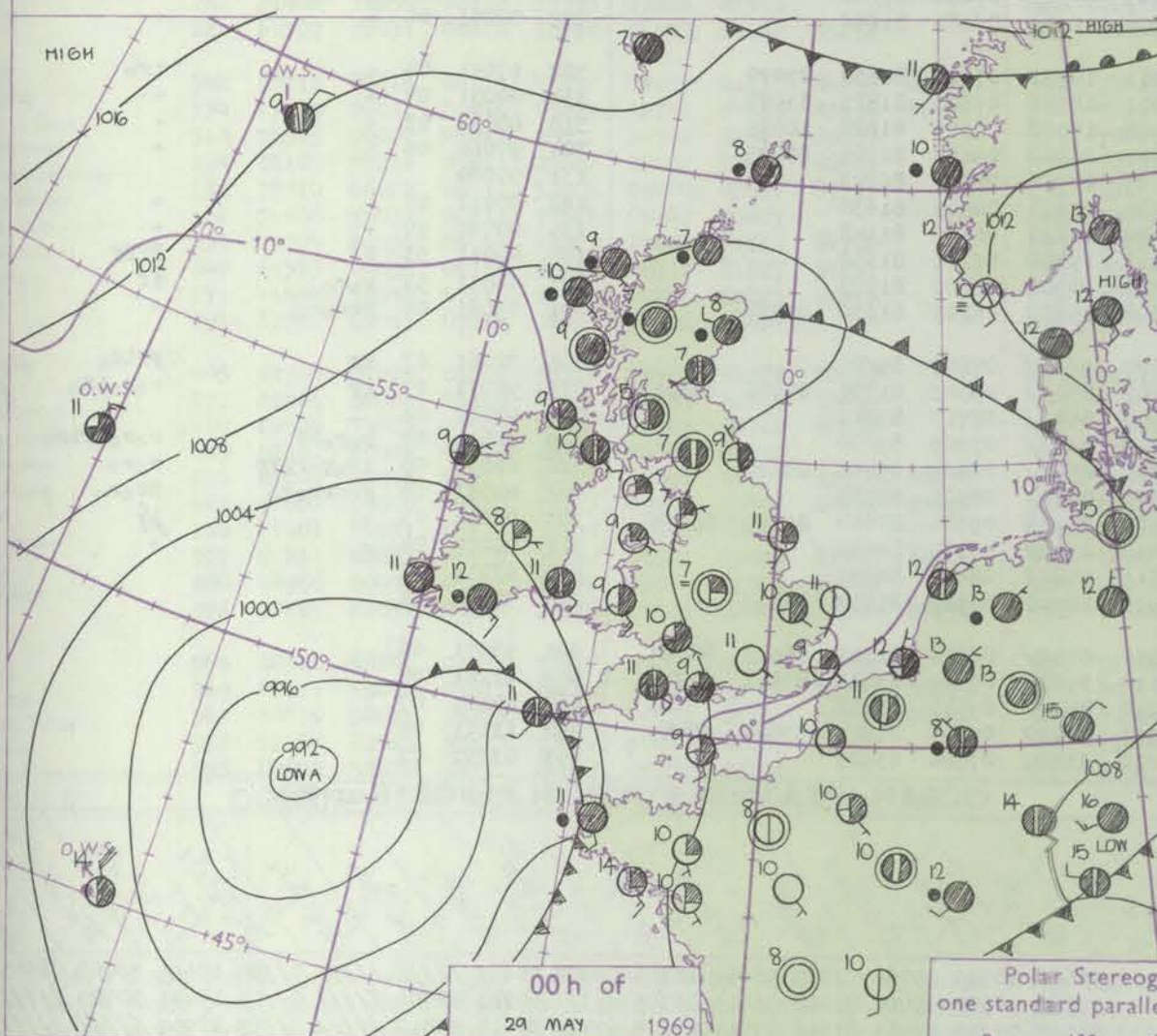
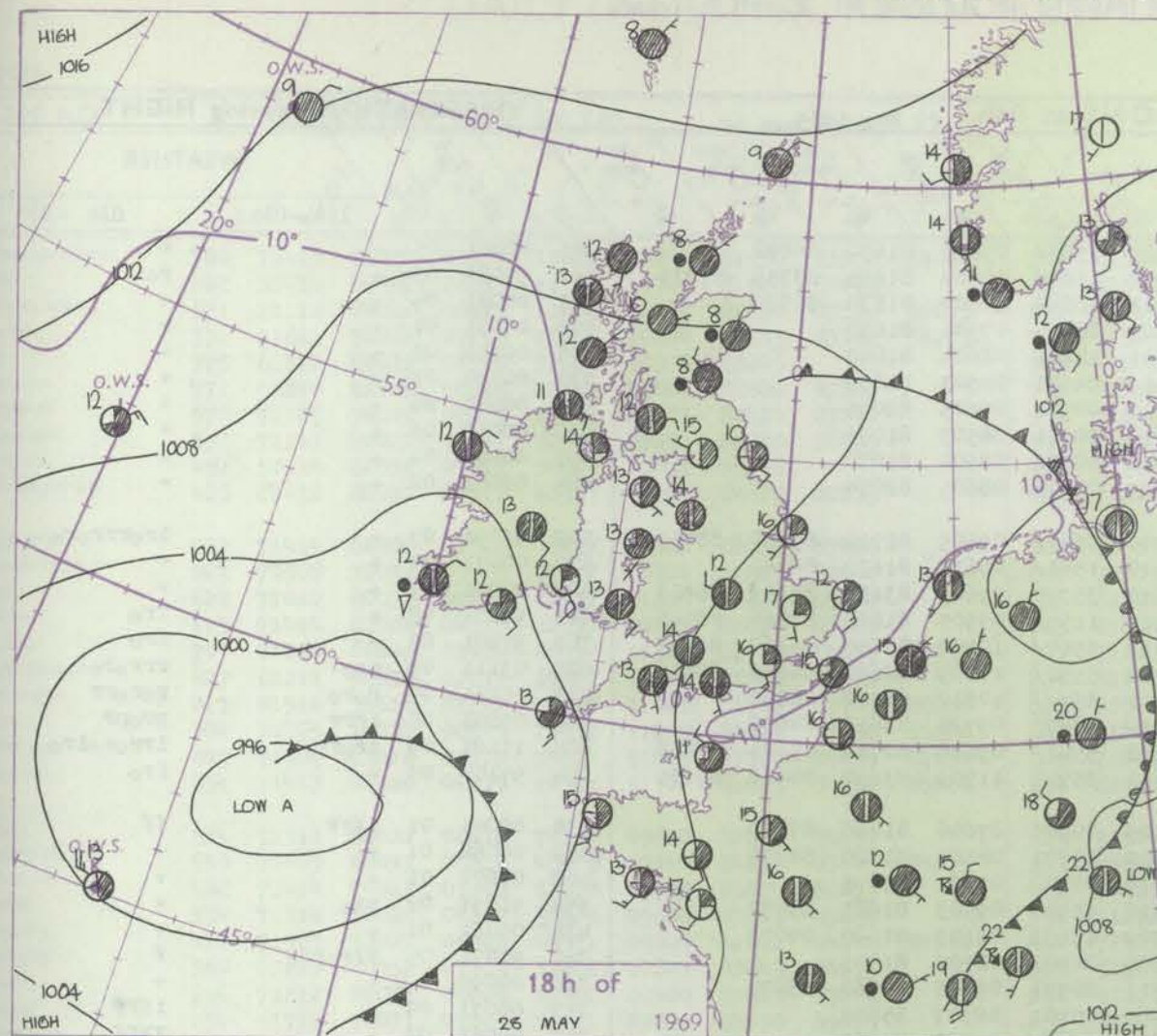
HER
Weather

nd
ble

nd snow
ower
nd snow
wer
hower
ower
erstorm

UD
Wind
speed
(knots)

Calm
1-2
3-7
8-12
13-17
Additional
eadd
8-52



GENERAL SYNOPTIC DEVELOPMENT

The depression yesterday centred southwest of the British Isles has drifted about 100 miles northeastwards with little change in central pressure, maintaining a generally cyclonic, unsettled type over much of the British Isles. During the next 24 hours the depression is expected to maintain its slow eastward progress, filling slightly. An associated frontal trough now extends from southwest England to north-

west Spain and it is expected to lie from Lancashire to southeast England by midnight tonight. Another trough of low pressure which yesterday extended from northeast England to the Low Countries now lies from north Scotland to south Denmark and is expected to continue its northeastward progress.

Issued at midday Thursday 29 May 1969

DAILY WEATHER REPORT OF THE BRITISH METEOROLOGICAL OFFICE (contd.)

OBSERVATIONS at 00h. 29 May 1969										OBSERVATIONS at 06h. 29 May 1969										OBSERVATIONS during NIGHT				
Station	iii	Nddff	VVwwwW	PPPTT	N _h L _h C _M H	T _d T _d app	8N _h Ch _h s	8N _h Ch _h s	8N _h Ch _h s	iii	Nddff	VVwwwW	PPPTT	N _h L _h C _M H	T _d T _d app	8N _h Ch _h s	8N _h Ch _h s	8N _h Ch _h s	iii	RRT _n E	T _g T _g	WEATHER		
																						21h.—03h.	03h.—09h.	
Boscombe Down	746	50907	74012	08009	00901	07807	85075			746	71108	61031	06409	15632	09605	81630	86072		746	00061	05	+	+	
Hurn	862	60702	70031	07409	00901	07812	86075			862	71002	70031	06012	15646	10604	81635	83359	87275	862	97081	03	+	ro	
Thorney Island	871	10707	80021	08510	10941	09707	81358			871	60607	62031	07311	18642	10500	81830	86075		871	00081	04	+	+	
Gatwick	776	00000	75010	09008	00900	06805				776	40602	57050	07809	28645	07501	81830			776	00051	01	+	+	
Kew	775									775	21101	62020	07611	18641	08604	81842			775	00050	01	+	+	
Heathrow	772	01106	75010	08811	00900	06804				772	21305	60030	07411	24631	08503	81635			772	00090	03	+	+	
Mildenhall	578	51302	74031	09810	50930	07001	85362			578	21304	64031	08511	00902	09605	82075			578	00040	06	+	+	
Wattisham	590	21407	72021	09909	00901	07801	82075			590	11005	58020	08711	00901	08503	81075			590	00090	06	+	+	
Gorleston	497	11907	62031	09611	10930	09201	81358			497	10000	66020	08711	00902	08504	81070			497	00091	04	+	+	
West Raynham	485	11909	74011	09409	00902	06202	81075			485	21305	61030	08409	00901	08605	82075			485	00061	02	+	+	
Aberporth	502	41414	74031	05909	15601	07707	81640	84075		502	81313	61601	03310	5547/	09609	81710	85650	88459	502	96091	07	+	irrrrrro	
Ross-on-Wye	627									627	81202	63022	05410	1561/	08610	81630	88462		627	00071	04	+	+	
Filton	628	61005	64031	07610	15636	07805	81635	86275		628	71007	69021	05810	35778	09603	83650	84359	86463	628	00081	07	+	+	
Rhoose	715	71108	80032	06911	10972	08805	81360	87075		715	81110	65032	04911	1157/	07505	81820	87360	88465	715	97101	08	+	iro	
Chivenor	707	61114	86021	05811	4843/	07710	82814	83640	85360	707	81010	66606	03412	3567/	10708	83640	86360	88462	707	97101	07	+	iro	
Mount Batten	827	71114	80038	04911	68601	09711	85834	83657	86070	827	81212	59616	02512	5552/	10609	82620	84650	88556	827	03111	09	pro	rrrrro	
St. Mawgan	817	81320	74608	03711	5547/	10713	83712	85636	88459	817	81321	58636	00411	854/	10612	85712	88640		817	10101	09	ro-ro	ro-ro	
Scilly	804	72012	66216	01511	784/	10506	83816	87630		804	61607	74168	98110	48470	09721	83816	84630		804	09101	08	lrrr	propr	
Culdrose	809	81316	58808	04011	883/	11715	84706	85820	88628	809	81516	58618	00311	5541/	09618	82712	85625	88458	809	11101	09	prorr	irrrroiro	
Guernsey	894	71411	74022	07211	50978	10706	84360	87275		894	71412	62022	05111	35778	11709	83650	84460	87275	894	97101	09	+	iro	
Elmdon	534	30000	56118	08907	15702	07702	81656			534	71503	58054	07109	00906	07606	81068	87270		534	00041	01	1fff	ff	
Cardington	559	20902	70011	09207	25632	06000	82640			559	40402	61030	07810	25501	08601	81620	84075		559	00060	01	+	+	
Wittering	462	32202	69011	09109	00902	08002	83075			462	51205	59031	08010	00902	07301	85075			462	00071	01	+	+	
Watnall	354	00000	28109	08909	00900	08301				354	50000	59041	07510	11544	09503	81825	83072		354	91071	02	pro	+	
Shawbury	414	20000	17108	08408	20940	08803	82362			414	51003	56041	06509	15632	08609	81640	84075		414	00061	01	+	+	
Finningley	360	10000	61019	08610	00901	09501	81075			360	10000	19104	07809	00901	08502	81075			360	91071	05	tlropro	f	
Kilnsea	396	22007	66020	09311	25500	09400	82625			396	31706	66020	08711	20971	09606	82360	83075		396	00090		+	+	
Leeming	257	51302	59041	08510	54600	09204	83636	84650		257	51802	11404	08009	00901	08303	85075			257	00071	04	+	1fff	
Tynemouth	262	53305	32058	08309	556/	07206	85635			262	90000	00454	08307	9/	07400	89/00			262	00061	02	+	FFff	
Carlisle	222	70000	66031	08007	757/	06103	87656			222	20803	62021	07208	15701	06603	81656			222	00061	04	+	+	
Valley	302	20907	82011	06809	28542	07702	81826			302	70708	82031	04711	15732	07609	81650	87070		302	97051	04	+	iro	
Ringway	334	31603	59031	08410	15740	06502	81650	83358		334	40805	60020	06811	18532	07606	81825	83070		334	00081	07	+	+	
Squires Gate	318	30805	26108	08007	15701	07102	81650	83075		318	61108	30101	06408	18502	08506	81820	86075		318	00051	02	+	+	
Ronaldsway	204	20505	64011	07307	15741	06101	81650			204	60610	20041	05411	26242	09609	82704	86075		204	97060	04	+	+	
Mull of Galloway	131	10309	80020	07809	15500	07213	81625			131	60915	60031	06509	00906	08701	86273			131	00080			+	
Eskdalemuir	162	10000	23105	09302	15630	01303	81638			162	10000	48111	08005	15631	04502	81638			162	00011	50	+	+	
Prestwick	135	40000	68012	07905	20931	04201	82362	83075		135	20000	76021	07107	15631	06500	81648			135	00030	50	+	+	
Abbotsinch	140	60000	50122	07805	557/1	05501	85650	83075		140	12502	03424	07102	15700	02201	81650			140	00011	53	1f	FFff	
Leuchars	171	72506	70216	07707	15678	07301	81635	84462	87270	171	12502	59024	07307	00902	06302	81073			171	94031	52	ro-ro	1f	
Dyce	091	82909	50636	06108	872/	07500	82705	85708	88710	091	32403	84016	06808	25602	06203	81630	83070							

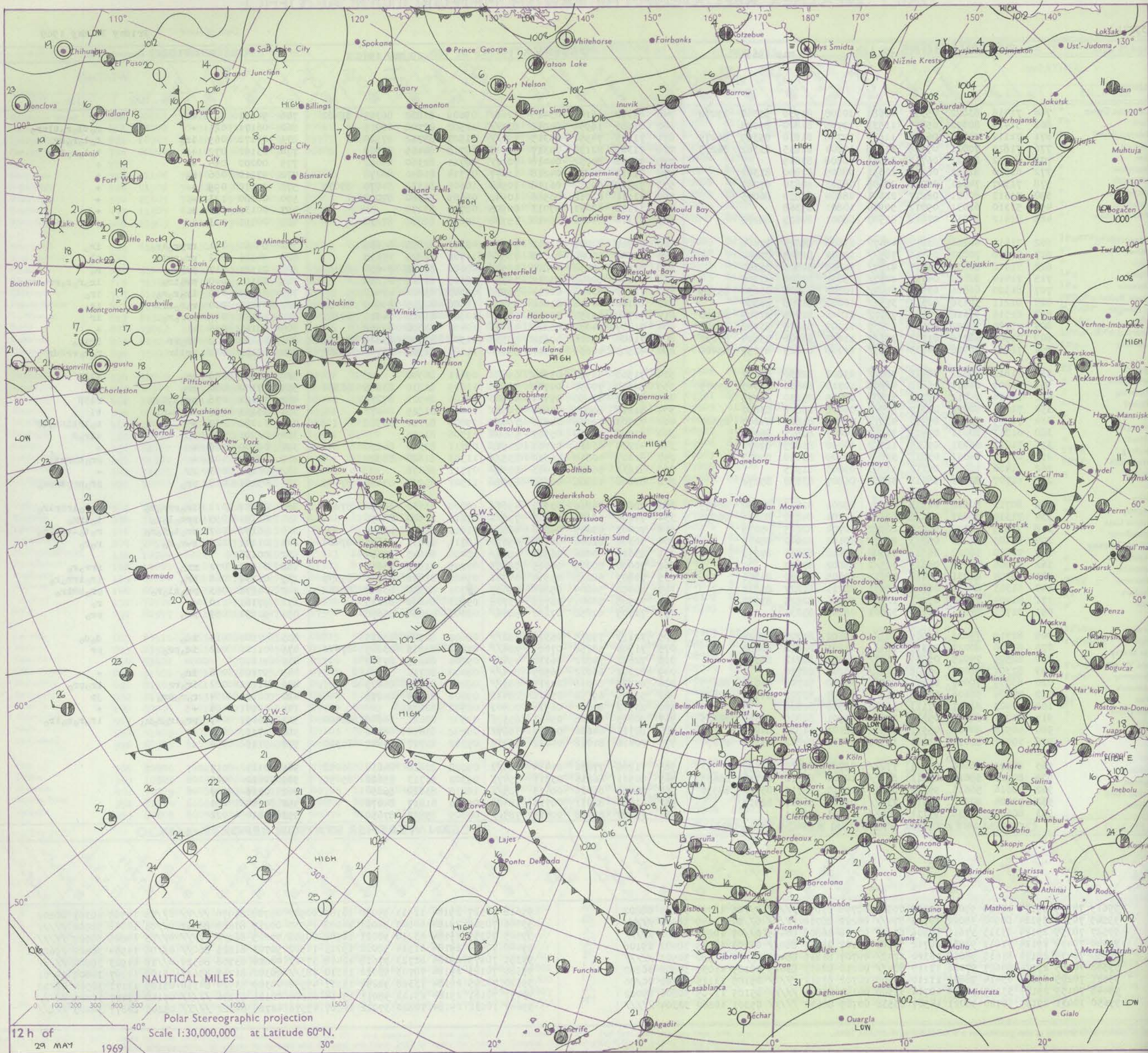
DAILY WEATHER REPORT OF THE BRITISH METEOROLOGICAL OFFICE

No. 39271

Date of Issue Friday 30 May 1969

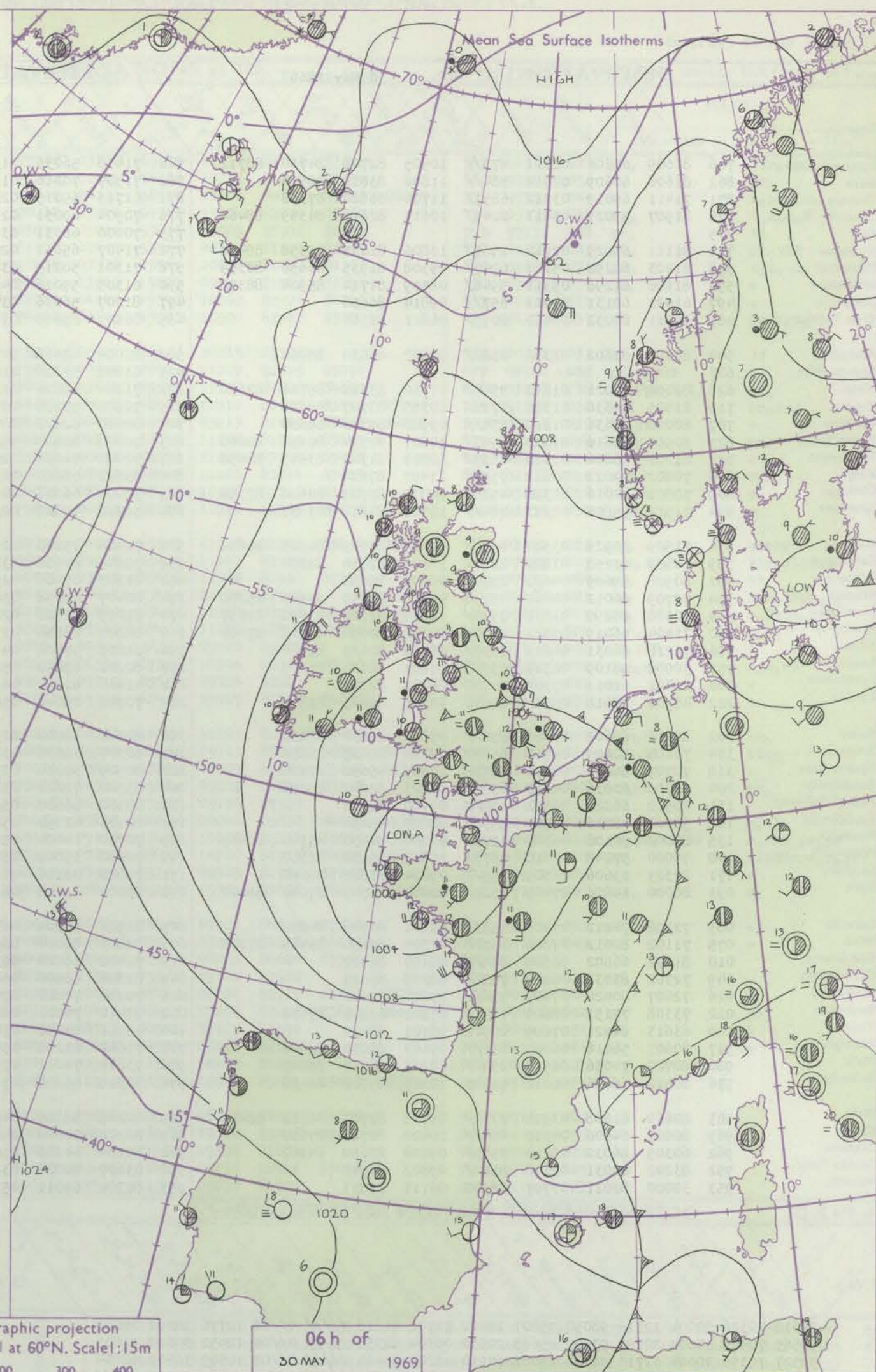
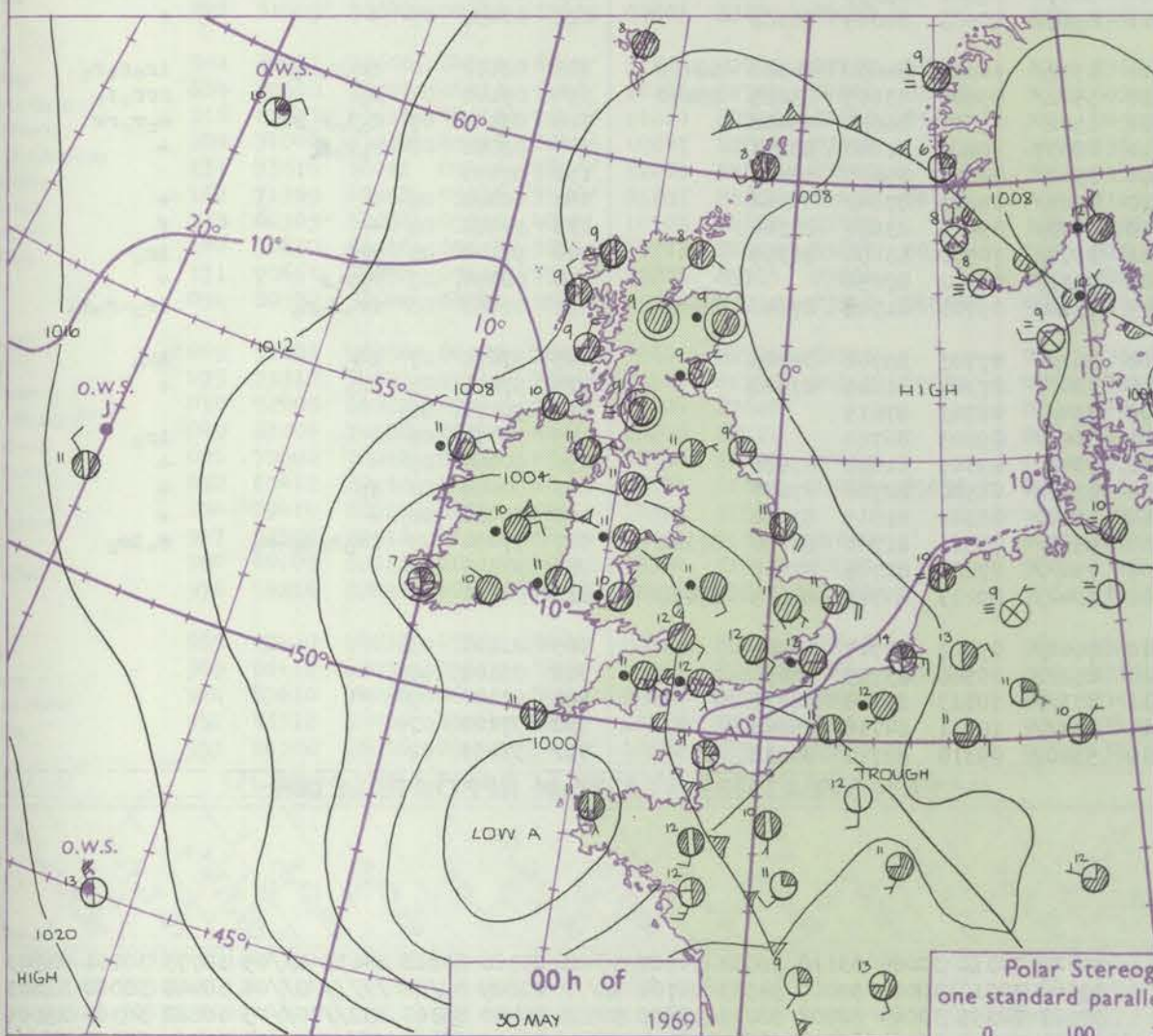
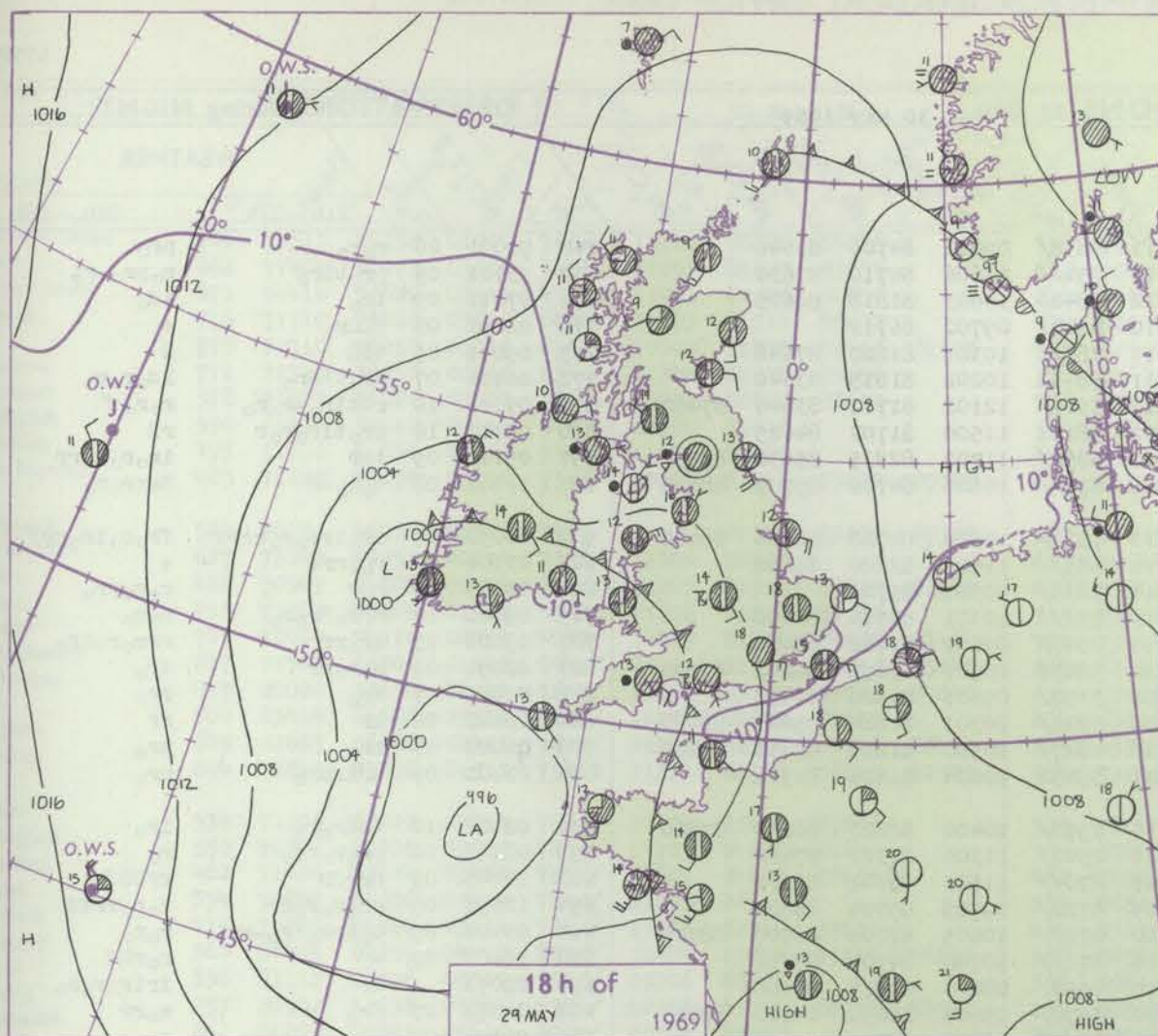
Code FM 11.D		OBSERVATIONS at 12h. 29 May 1969										OBSERVATIONS at 18h. 29 May 1969										OBSERVATIONS during DAY					
Station	ill	Nddff	VVwwwW	PPPTT	N _h Ch _h Ch _h	T _d T _d app	8N _s Ch _s h _s	8N _s Ch _s h _s	8N _s Ch _s h _s	ill	Nddff	VVwwwW	PPPTT	N _h Ch _h Ch _h	T _d T _d app	8N _s Ch _s h _s	8N _s Ch _s h _s	8N _s Ch _s h _s	ill	RRT x T _E	SSS	WEATHER					
																						09h.—15h.	15h.—21h.				
Boscombe Down	746	71416	83022	05317	13681	10808	81930	83360	87078	746	81312	66142	03415	1268/	09609	81830	86359	88462	746	94181	061	+	ir				
Hurn	862	51414	80022	05817	11531	12705	81820	85075		862	81506	18959	04012	833//	12502	82708	88915		862	06171	021	+	r _o tl _o r _o tlrr _o				
Thorney Island	871	71112	74212	06916	11636	12708	81830	85359	86275	871	71113	74952	04315	794//	11507	83712	87920		871	03172	069	ir _o	t _o l _o r _o Rr				
Gatwick	776	71811	70021	07218	11638	10804	81835	83362	86275	776	71308	82132	04317	40923	10718	84465	87070		776	03191	072	+	t _o l _o r _o TLR				
Kew	775	61612	80021	06719	32635	10808	83845			775	71208	80032	04418	7097/	08711	82360	87462		775	00200	095	+	+				
Heathrow	772	61810	81021	06719	22632	08805	82840	83362		772	81313	80036	04218	11677	07714	81840	88278		772	97210	086	r _o	+				
Mildenhall	578	71307	74011	08019	22608	08803	82830	87280		578	71309	69032	06118	10944	10609	81358	84070	87078	578	00210	095	+	+				
Wattisham	590	71313	80021	08217	22601	08804	82830	86075		590	71111	61012	06516	10941	09609	81360	87078		590	00180	123	+	+				
Gorleston	497	51310	62031	09012	50940	10801	85368			497	31112	62021	07013	00905	08707	83270			497	00130	134	+	+				
West Raynham	485	81412	80031	07618	42507	08001	84825	88275		485	71314	64012	06416	15738	10808	81650	87275		485	00191	113	+	+				
Aberporth	502	71414	66806	02614	4847/	09606	83815	87460		502	71517	82038	01713	7847/	08706	82818	86635		502	95161	012	rrpr _o ir _o	ir _o				
Ross-on-Wye	627	70908	70022	05116	785//	10804	81825	87640		627	72007	70029	03016	785//	11706	81825	87635		627	94181	022	pr _o prtl	tl				
Filton	628	71012	80032	04817	4257/	11805	84822	85360		628	81907	80038	03615	4852/	08606	81825	84656	88459	628	01181	017	prpr _o	r _o				
Rhoose	715	71414	82026	04115	2257/	09801	82820	87362		715	81406	80608	03212	1857/	10609	81820	87358		715	03151	000	pr _o ir _o	ir _o r _o r _o rr				
Chivenor	707	81320	66606	03414	6547/	10500	83710	85630	85359	707	71213	83026	02214	3857/	09503	83822	87460		707	01161	009	ir _o r _o r _o	ir _o				
Mount Batten	827	81211	50636	02611	3732/	10802	81708	88550		827	81112	66616	01612	5541/	11606	82715	85640	88459	827	09131	000	r _o r _o rrR	ir _o				
St. Mawgan	817	81516	56616	01212	7722/	11001	81705	87709	88556	817	71710	69156	00813	5847/	10500	81712	84815	87362	817	12131	007	rrr _o r _o	ir				
Scilly	804	51705	74022	00515	12432	11209	81815	83358	85080	804	71407	74032	00313	4847/	10400	83816	85358		804	00161	056	+	+				
Culdrose	809	71509	68216	01112	753//	11005	83706	85624	87632	809	71404	82026	00812	5833/	11502	81708	83620	87358	809	05131	002	ir _o rr	irir _o				
Guernsey	894	71413	80026	04513	1457/	11708	81625	84357	85460	894	82503	40659	03511	891//	11101	81702	83707	88920	894	15131	001	prtlr	r _o r _o rrRdr				
Elmdon	534	71811	80022	06416	786//	09802	82830	86657		534	71508	56962	03914	6968/	09611	86940			534	04181	059	pr _o	tlHR				
Cardington	559	71009	64031	06818	48608	10710	84830	83645	85075	559	80810	70038	04718	3867/	11609	81830	83645	88360	559	97190	080	pr _o	pr _o				
Wittering	462	71414	74012	07018	52608	09705	85830	86275		462	70811	62958	05714	49568	08606	84920	87275		462	17191	076	pr _o t _o l _o R	r1RR				
Watnall	354	71214	80022	06317	585/3	09806	83828	83650		354	61212	80029	04816	14581	10608	81825	86072		354	05181	088	TLHR-tl	tl				
Shawbury	414	71509	72022	05916	43572	09804	81822	84640	87360	414	72703	59958	04612	794//	09803	82710	86918		414	11192	060	+	t _o lrlt1Rt _o 1R				
Finningley	360	61813	80031	07419	32601	10807	83845	86075		360	51708	74179	05617	59600	11506	83935			360	02201	094	+	tlr _o R				
Kilnsea	396	71212	66031	09014	12502	10400	81825	87070		396	41220	66011	06712	20971	08711	82360	84070		396	00140	126	+	+				
Leeming	257	61712	74031	07018	32601	09809	83830	85075		257	81607	40818	06512	835//	11303	81820	88926		257	08202	102	+	pr _o prrrt				
Tynemouth	262	21406	32054	08112	13501	09803	81925			262	61618	66021	06013	6097/	07711	86358			262	00131	093	ff	+				
Carlisle	222	61707	82031	06418	38638	06807	83830	85272		222	80000	48808	06612	6957/	11502	85924	83656	87459	222	05181	018	pr _o	pr _o prpRpr _o				
Valley	302	80711	80616	04915	4567/	09201	81630	84650	88459	302	70614	74216	03912	4567/	10000	81630	84650	87460	302	04151	011	ir _o rrrr _o r _o	r _o r _o irrrir _o				
Ringway	334	71310	70021	06416	686/3	12704	84830	83656	86070	334	71204	60169	04417	795/2	07611	81920	86656		334	03191	095	pr _o t _o l _o r _o	t _o lpr _o				
Squires Gate	318	71515	70022	06017	28572	10704	82825	85075		318	70407	65039	04216	6863/	11612	81840	86656		318	96191	067	pr _o t _o l _o r _o	r _o t _o -t _o l _o r _o				
Ronaldsway	204	81109	57216	05813	2567/	10102	82640	88462		204	70306	82606	04514	6567/	10711	83635	85656	87460	204	01141	028	r _o r _o r _o	r _o r _o				
Mull of Galloway	131	70910	66022	06511	32508	09400	83820	87273		131	83610	80026	06513	4561/	10400	84645	88464		131	00131							
Eskdalemuir	162	71606																									

CHART OF WEATHER IN PART OF NORTHERN HEMISPHERE



ation
ools
UD
Cloud
Amount
(oktas)
ies
2
3
4
5
6
7 or mo
8
Obscure
ing or
ful da
HER
Weather
le
nd
nd sno
ower
and sno
ower
showe
showe
Verstor
ND
Win
speed
(knots)
Calm
1-2
3-7
8-12
13-17
Addition
or add
18-52

CHARTS OF WEATHER IN WESTERN EUROPE



Polar Stereographic projection
one standard parallel at 60°N. Scale: 1:5m

GENERAL SYNOPTIC DEVELOPMENT

Issued at midday Friday 30

May 1969

The depression to the southwest of the British Isles has continued to move slowly northeast towards the English Channel, while another off northeast Scotland has moved northwest to the Faeroes area. This has kept the British Isles in a

cyclonic flow with thundery troughs moving northeast across many areas. Little significant change is expected over the next 24 hours.

DAILY WEATHER REPORT OF THE BRITISH METEOROLOGICAL OFFICE (contd.)

OBSERVATIONS at 00h. 30 May 1969										OBSERVATIONS at 06h. 30 May 1969										OBSERVATIONS during NIGHT					
Station	ill	Nddff	VVwww	PPPTT	N _h Ch _h C _h	T _d app	8N ₅ Ch ₅ h ₅	8N ₅ Ch ₅ h ₅	8N ₅ Ch ₅ h ₅	ill	Nddff	VVwww	PPPTT	N _h Ch _h C _h	T _d app	8N ₅ Ch ₅ h ₅	8N ₅ Ch ₅ h ₅	8N ₅ Ch ₅ h ₅	ill	RR _T T _n E	T _g T _g	WEATHER			
																						21h.—03h.	03h.—09h.		
Boscombe Down	746	81609	64606	02311	873//	10505	82708	84710	88712	746	71410	56036	01311	6838//	09803	84706	83640		746	91091	06	r ₀ r ₀	pr ₀		
Hurn	862	81606	60609	02212	884//	11806	83815	88630		862	71507	70216	01112	754//	11606	84710	87630		862	93101	09	pr ₀ tlr ₀	r ₀ pr ₀ -r ₀		
Thorney Island	871	71411	69019	03312	6857//	11706	86820	87358		871	61713	69015	02212	68400	10603	81818	86625		871	97111	09	ir ₀	id ₀		
Gatwick	776	81507	59029	03411	2247//	10614	82816	84359	88464	776	70904	60031	02910	66401	09702	86712			776	02091	03	TLR ₀	+		
Kew	775									775	70000	66031	03011	785//	10301	81820	87648		775	05091	05	tlr	R		
Heathrow	772	81111	65029	02912	1567//	11806	81635	85358	88462	772	71407	65031	02711	58432	10202	81815	83640		772	06101	07	pr ₀ TLR ₀	id ₀ r ₀ r ₀		
Mildenhall	578	81203	62292	05111	6967//	09508	81935	86650	88359	578	71301	50219	03812	3547//	12102	81712	83640	87462	578	07111	10	rRtlr ₀ -r ₀ r ₀	r ₀ r ₀ †		
Wattisham	590	81106	61298	05311	5948//	08509	81714	85924	88358	590	61305	59016	04112	58132	11500	81702	84625		590	05111	10	pr ₀ tlr ₀ r ₀ r	rr		
Gorleston	497	61022	62131	04911	657//	09814	86656			497	81207	56616	03711	5852//	11702	82825	85630	88550	497	05112	09	lpr	ir ₀ r ₀ r ₀ rr		
West Raynham	485	80911	62032	05410	8097//	06811	88360			485	80807	25619	03810	851//	10606	84702	85709	88625	485	11101	08	t ₀ l ₀ -R	Rrrrr ₀ r ₀		
Aberporth	502	80301	62602	02310	6562//	09802	86630	88462		502	81004	48614	00710	7537//	10504	84708	86630	88460	502	06092	09	ir ₀ irrr ₀ r ₀ rrrf	fr ₀ r ₀ ir ₀ rrf		
Ross-on-Wye	627									627	61002	57026	01011	685//	11603	82820	86630		627	03101	10	r ₀ irrr	+		
Filton	628	81108	62026	01812	7547//	11710	83714	85716	87630	628	71004	66026	01311	7833//	10501	85709			628	01101	09	r ₀ r	r ₀ r ₀ pr ₀		
Rhoose	715	81505	56636	01310	3732//	10716	83707	88556		715	70906	57216	00711	752//	10301	83704	86650		715	09101	10	rrrr ₀ rr ₀ r ₀	r ₀ r ₀		
Chivenor	707	80000	58636	01810	854//	09708	85713	88630		707	80000	62616	00710	2547//	09602	81712	88460		707	09101	09	ir ₀ rr	rrrr ₀ r ₀ ir ₀		
Mount Batten	827	80904	62616	01010	6547//	10807	82714	86656	88460	827	70000	82016	99810	58478	10501	81615	84640	87270	827	02091	08	r ₀ r ₀ rr	ir ₀		
St. Mawgan	817	81202	56606	01110	4537//	10803	81706	83645	88458	817	70000	74026	00309	3357//	09501	81920	87458		817	01091	07	ir ₀	ir ₀		
Silly	804	70802	74022	00811	755//	11400	87620			804	83512	58216	01310	6842//	10303	82814	85623	88460	804	06102	08	ir	rr		
Culdrose	809	70801	64016	01310	4523//	10000	83705	84620	87358	809	70000	66028	00710	4847//	10500	81818	83630	87460	809	06092	07	ir ₀	pr ₀		
Guernsey	894	71511	75808	02211	784//	10708	84812	87635		894	51712	75028	00311	38432	10604	81816	84360		894	01101	09	drifpr ₀	pr ₀		
Elmdon	534	81509	30929	03511	893//	11605	82709	84925	88650	534	71406	35106	02111	7553//	10400	82623	86650	87360	534	02101	10	tlr ₀ r ₀ r ₀	ir ₀		
Cardington	559	80607	61258	03811	2267//	10806	82830	88360		559	71003	64016	03111	2547//	11304	81712	87462		559	02111	10	pr ₀ r ₀ rr ₀	r ₀		
Wittering	462	80908	59609	04611	857//	08609	88650			462	81203	07466	02911	870//	11501	86701	88702		462	10101	09	rrrrr	rrrrr		
Watnall	354	70709	66012	04412	45718	08808	84650	83460	85270	354	80407	09638	03009	5722//	09705	85704	88520		354	12092	09	pr ₀ r ₀ r ₀ rr	r ₀ r ₀ rrrf		
Shawbury	414	70308	66299	03611	7943//	11814	81712	83630	87657	414	81015	21616	02210	872//	10605	82704	86707	88715	414	03101	09	t ₀ l ₀ rt ₀ l ₀ r ₀ -rr	r ₀ r ₀		
Finningley	360	71404	66019	05512	2577//	10702	82650	83360	87464	360	80805	28636	03710	872//	10707	84704	88712		360	11101	09	+	r ₀ rrr		
Kilnsea	396	71218	66031	06611	2557//	08709	82625	87360		396	81017	57606	04810	7557//	08610	87625	88360		396	08091		ir	irir ₀ r ₀ r ₀		
Leeming	257	70000	56109	06311	657/8	11801	86650	87270		257	80202	69052	05010	3577//	08705	83650	84360	88463	257	01092	07	pr ₀	r ₀ rr		
Tynemouth	262	21402	61011	07109	20930	08801	82359			262	61410	61021	06310	50972	08802	85359			262	00091	04	+	+		
Carlisle	222	40706	28018	05911	25630	10705	82645	83365		222	70708	28041	05011	45632	10603	84645	86363		222	00091	07	+	+		
Valley	302	80613	66602	03411	856//	09806	81630	88650		302	80211	58606	02511	4577//	10605	84650	84360	88463	302	02111	10	ir ₀ r ₀ r ₀	ir ₀ r ₀ r ₀		
Ringway	334	73606	50609	04712	65672	09714	82635	86656		334	80307	30636	03210	5542//	09604	83615	83625	88460	334	05101	09	r ₀	rrrr ₀ r ₀		
Squires Gate	318	70707	56219	04810	5572//	10807	85650	87460		318	80509	30216	03311	6572//	09605	86650	88460		318	03101	07	t ₀ l ₀ r ₀ r ₀ r	r ₀ r ₀ rr		
Ronaldsway	204	80706	63036	04811	856//	10803	82640	88656		204	83502	72022	03711	28637	10802	81840	88273		204	02091	08	r ₀ r ₀ rr	+		
Mull of Galloway	131	80510	66022	06511	856//	09400	88630			131	80110	66606	05110	5562//	09814	85635	88460		131	91091					
Esk																									

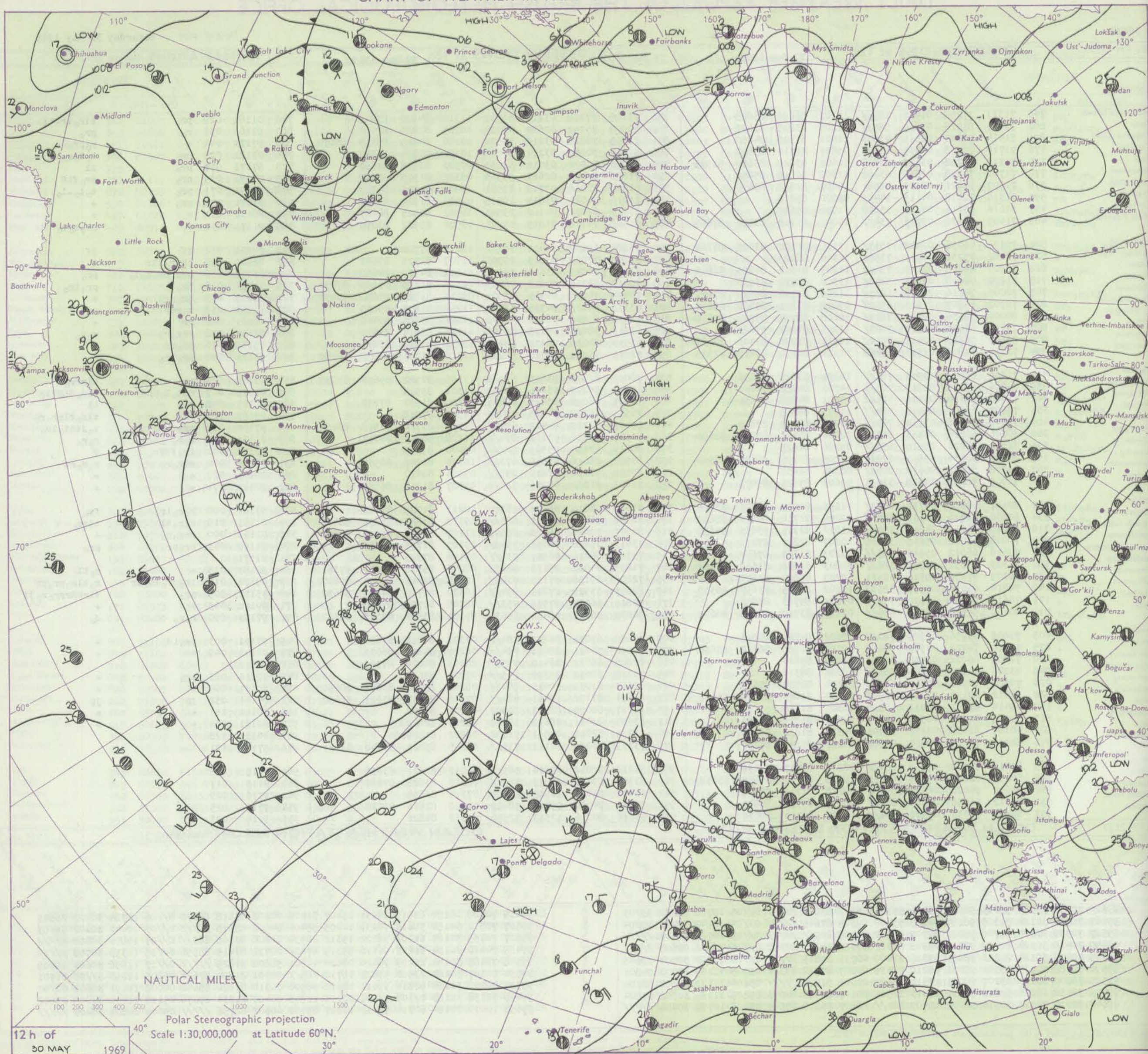
DAILY WEATHER REPORT OF THE BRITISH METEOROLOGICAL OFFICE

No. 39272

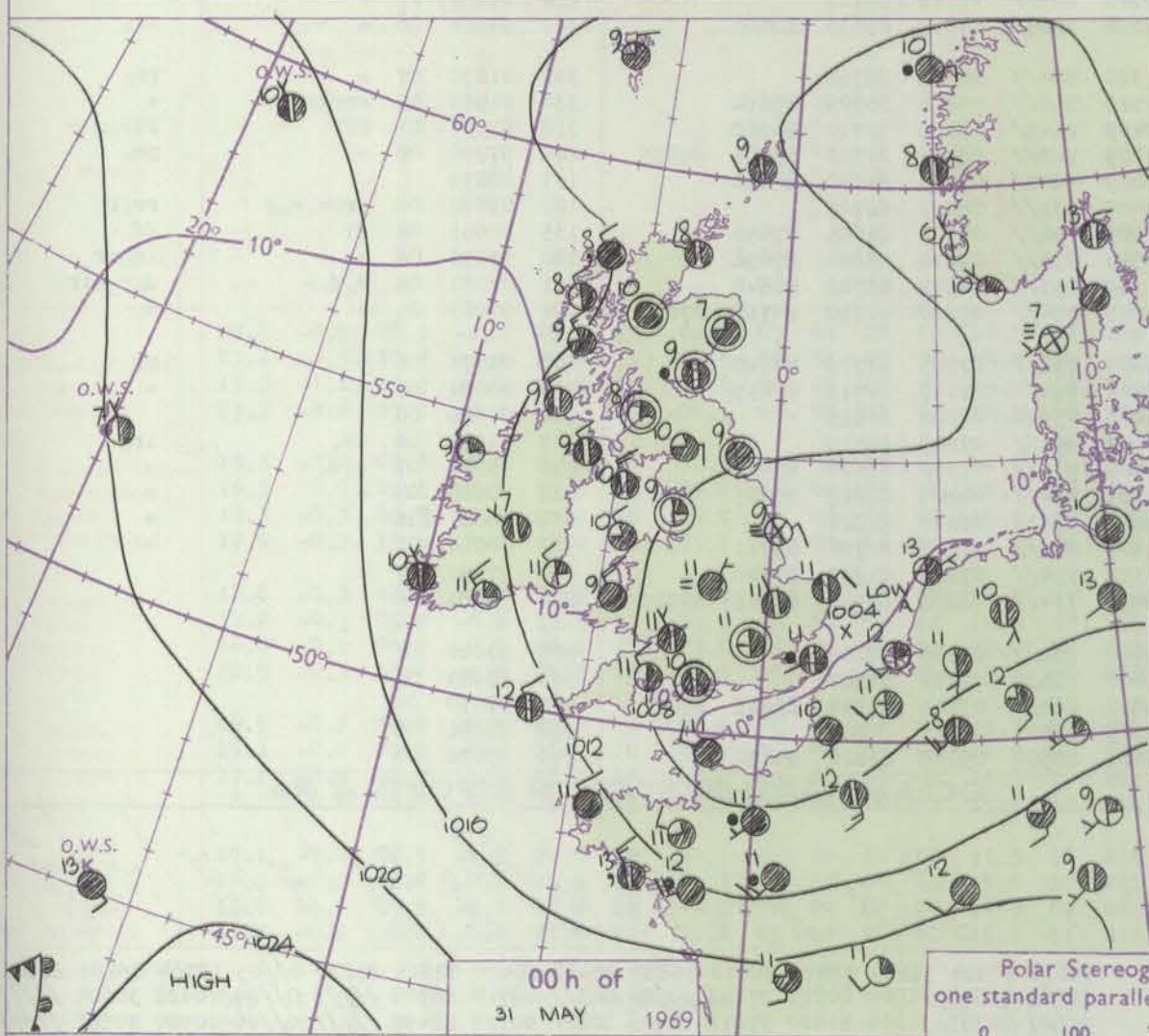
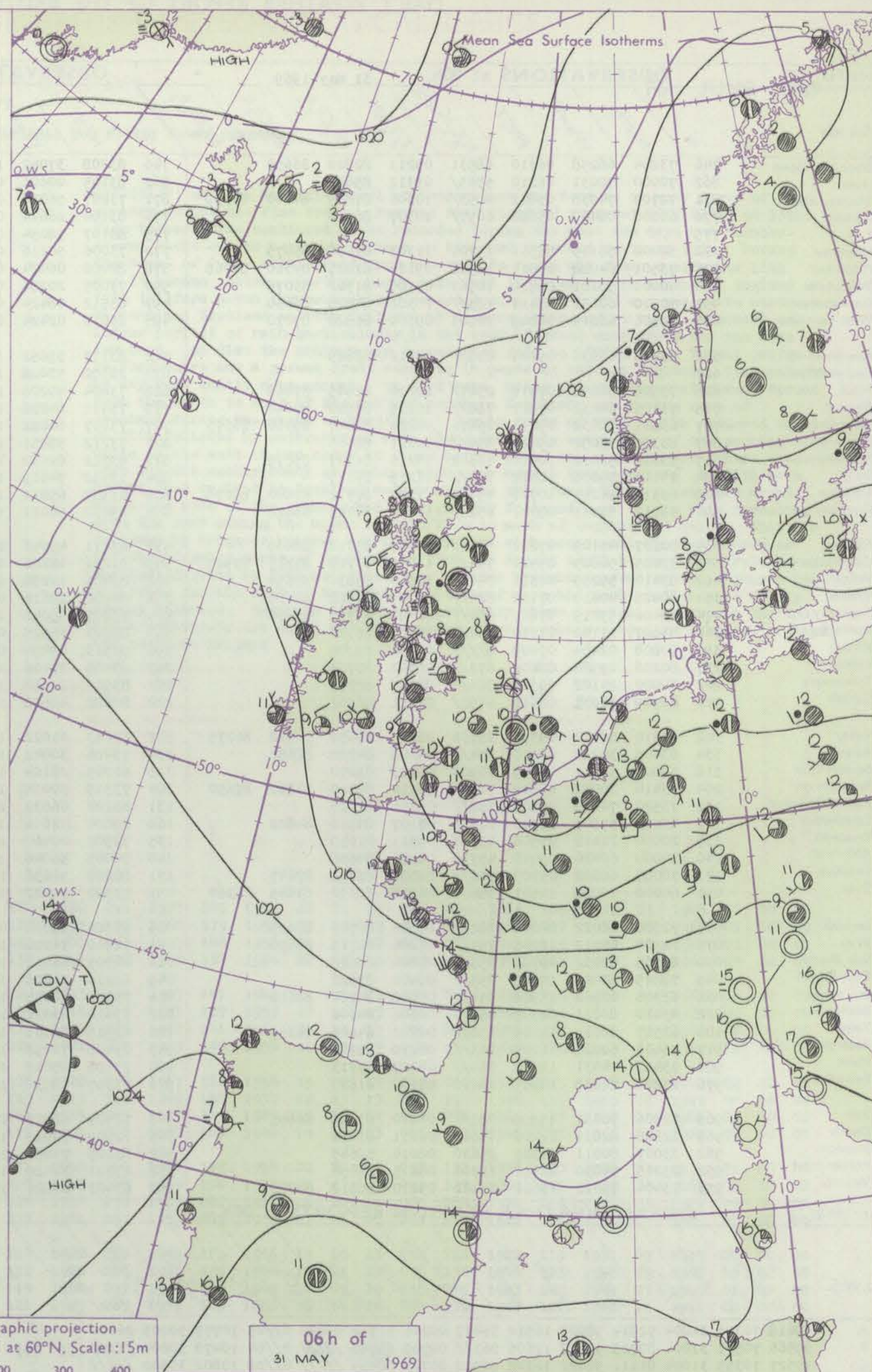
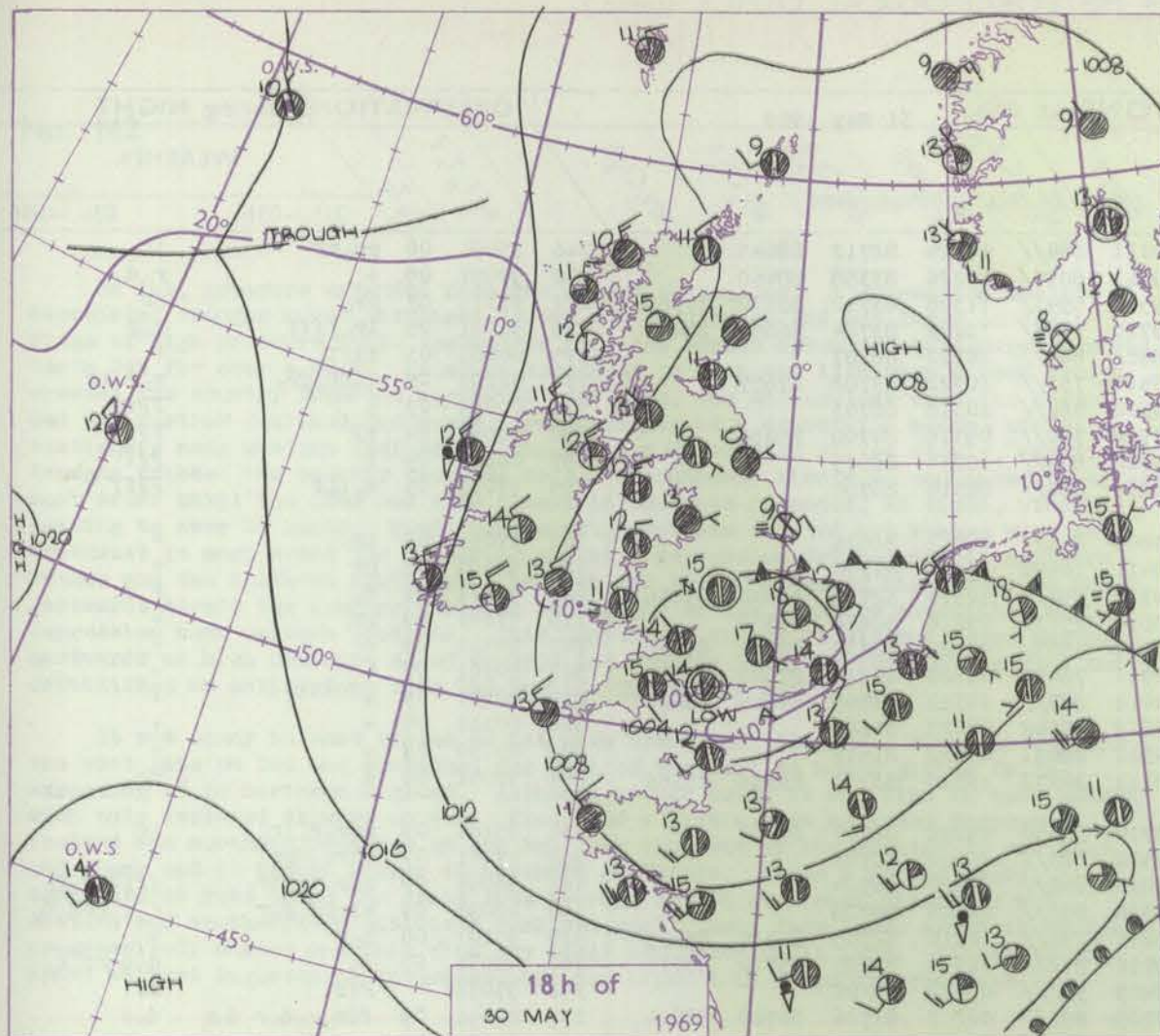
Date of Issue Saturday 31 May 1969

Code FM I.D.	OBSERVATIONS at 12h.										OBSERVATIONS at 18h.										OBSERVATIONS during DAY				
	30 May 1969										30 May 1969										WEATHER				
	Station	ill	Nddff	VVwwW	PPPTT	N _h Ch _h Ch _h	T _d app	8N ₅ Ch ₅ h ₅	8N ₅ Ch ₅ h ₅	8N ₅ Ch ₅ h ₅	ill	Nddff	VVwwW	PPPTT	N _h Ch _h Ch _h	T _d app	8N ₅ Ch ₅ h ₅	8N ₅ Ch ₅ h ₅	8N ₅ Ch ₅ h ₅	ill	RRT	T _d	SSS	09h.—15h.	15h.—21h.
14	Boscombe Down	746	71311	77258	01714	785//	10103	86820	85645		746	73105	77298	03212	69533	11312	84920	83645		746	01161	029	pr _o		tlr _o ir-tl
15	Hurn	862	71407	81018	01614	5853/	11203	83825	83637		862	50000	75252	02614	49533	10205	81825	82930		862	92161	056	r _o		pr _o
16	Thorney Island	871	51414	78022	02515	43533	11001	81926	84650		871	71505	78026	03213	58532	10206	84825	85358	86070	871	97171	044	+		r _o pr _o
17	Gatwick	776	71710	75018	03015	68401	09801	81714	85822		776	51907	70022	03214	34563	10304	82824	83362		776	03171	025	pr _o		t _o l _o r _o R
18	Kew	775	71710	78258	03015	695/3	10602	83825	83650	81925	775	61906	83022	03016	59633	09303	83938	84650		775	97171	057	pr _o		tl
19	Heathrow	772	71711	70258	02816	63402	11802	82918	85656		772	71606	81038	02617	59563	08302	81925	83645		772	01181	039	pr _o		pr _o TLR
20	Mildenhall	578	71507	74021	03917	48581	10001	82828	83650		578	51304	70038	03718	29561	10500	81925	84357		578	91191	071	pr _o		t _o l _o -l _o
21	Wattisham	590	61310	70018	04115	54403	10000	85816			590	31210	74021	03815	19505	09501	81920	83272		590	97171	101	pr _o		+
22	Gorleston	497	51616	60016	04112	55600	11001	85635			497	51410	62032	04112	29543	10502	82925	84067		497	00131	111	+		+
23	West Raynham	485	71607	74036	03716	734//	10001	81918	83820	87645	485	61508	74178	03815	49503	10500	83922	83070		485	91171	031	+		pr _o t _o l _o
24	Aberporth	502	70105	48056	02912	3517/	11111	81702	83657	87362	502	73309	19102	05411	761//	10215	87702			502	00131	032	jf		jf
25	Ross-on-Wye	627	73202	77251	02214	7356/	11306	86925			627	72702	77029	03515	29503	11207	82925	85072		627	02161	058	pRpr _o tlr		t
26	Filton	628	70907	64808	02014	734//	11203	81918	84825	86640	628	73301	70029	03614	795//	11112	84920	84650		628	03171	036	pRpr _o t _o l _o		pr _o
27	Rhoose	715	71209	70808	01913	5343/	11308	83814	83930		715	73010	66218	04013	48433	10310	81815	83650	87070	715	91151	018	pr _o		pr _o ir _o
28	Chivenor	707	70000	74216	02214	6837/	11209	81706	84820	87460	707	73409	74038	04414	38502	09213	81820	83640	86072	707	93161	039	ir _o pr _o		+
29	Mount Batten	827	72702	66809	01613	6942/	09212	81915	83818	85640	827	63313	66038	04313	38401	11218	81815	85075		827	11151	038	t _o rpr		pr
30	St. Mawgan	817	80000	59636	02210	7827/	10208	83704	85708	87640	817	73415	61026	06012	48372	11221	83706	85460		817	06131	026	rr		+
31	Scilly	804	83414	66606	03812	7847/	11211	84614	87623		804	63516	58026	08113	68400	11226	83814	85625		804	02131	018	rrr _o r _o		r _o r _o
32	Culdrose	809	82607	56638	02411	7822/	10211	82704	83706	88460	809	63514	80036	06111	48435	10226	81711	83816		809	05130	010	pr _o rr		+
33	Guernsey	894	72812	74808	01513	79463	11211	82710	86815	82925	894	72811	75022	04711	58238	11310	81704	84808	86270	894	93131	050	pr _o ir _o		+
34	Elmdon	534	71306	68022	03014	785//	10204	83825	87656		534	70000	62958	03615	695/3	11306	82922	85650	87072	534	03172	029	pr _o		tlrRr _o
35	Cardington	559	70806	62026	02917	785/1	14703	84820	84640		559	60203	59299	03016	59403	11301	85915			559	07172	017	r _o t _o l _o PR		tlr _o TLRtlr
36	Wittering	462	71406	78024	03416	785//	10601	84828	86656		462	70307	66028	03415	39606	11304	81930	87270		462	97171	033	pr _o		tl
37	Watnall	354	70807	66806	03414	784//	11203	86815			354	70511	56958	04413	794//	11301	87918			354	05182	023	pr _o		tlr _o tlrr _o r _o
38	Shawbury	414	70806	66808	03114	784//	13203	82712	87630		414	73413	62299	04412	6947/	11210	83716	86918	86460	414	97181	019	pr _o		t _o l _o tl _o ir _o
39	Finningley	360	80806	62216	04413	883//	12004	83708	85815	88650	360	80509	56216	05112	874//	11208	86710	88712		360	01151	000	r _o r _o		r _o r _o
40	Kilnsea	396	81112	24026	05510	855//	09206	88625			396	90612	02454	05509	9//	09400	89/00			396	97101	000	ir _o fff		F
41	Leeming	257	80902	48636	05811	6722/	10205	83705	86708	88530	257	80507	28616	06512	6732/	10306	86707	88540		257	05131	000	rrr _o r _o		r _o r _o rf
42	Tynemouth	262	81208	58022	06610	8092/	08306	88458			262	80505	48052	07210	855//	09304	88620			262	00101	021	+		+
43	Carlisle	222	51009	58042	04818	32631	09603	83835	85073		222	71603	61032	05916	624/1	09307	81718	86830		222	00191	071	+		+
44	Valley	302	80411	40606	04712	6622/	11216	82705	83707	88459	302	73610	66016	06212	1637/	10211	81709	87462		302	97141	000	r _o r _o ir _o		ir _o
45	Ringway	334	80508	58026	04113	884//	10206	81714	84820	88650	334	80308	56049	05113	885//	09313	83825	86635	88656	334	01161	010	r _o r _o tl		tlr _o -r
46	Squires Gate	318	80610	40616	04812	7542/	11210	82710	83635	85650	318	80907	70036	05613	68577	11207	85823	85650	86362	318	03141	000	rrr _o r _o		+
47	Ronaldsway	204	71006	61012	05015	38408	10207	82818	87270		204	73613	75028	06312	1548/	09307	81713	87358		204	91160	043	pr _o pr		pr _o
48	Mull of Galloway	131	73610	66012	05416	785//	12203	81820	87640		131	73325	66016	06911	735//	09106	87925			131	01171				
49	Eskdalemuir	162	71309	69052	05016	3868/	03803	81830	83650	86362	162	71605	74032	05115	6867/	08206	85838	84650	87361	162	92181	035	+		r _o tl
50	Prestwick	135	60309	57056	05316	48531	10705	81822	83827		135	72806	59159	07113	7343/	10208	82816	83635	85647	135	09171	010	ir _o pr _o tltlr		r _o tlr _o pr _o pr
51	Abbotsinch	140	70810	65016	05617	3853/	10702	81825	83657	86359	140	82603	35929	07811	894//	10320	81715	84925	88650	140	15172	009	pr _o		tlrRRrrr _o r _o jf
52	Leuchars	171	70611	56052	07110	752//	09203	85703	87650		171	70810	66022	07911	753//	08305	81706	87656		171	00121	005	+		+
53	Dyce	091	80102	59506	08011	854//	09204	83710	87618	88625	091	80802	56055	08411	6563/	09301	83630	86645	88360	091	97131	000	r _o r _o		d _o
54	Lerwick	005	71608	48256	06909	780//	08602	84701	83815		005	72608	69025	06809	784//	07301	84812	87630		005	97101	003	pr _o id _o		+
55	Wick	075	73310	74022	07512	784//	09102	81715	86818	85630	075	73112	74021	08611	784//	08209	84818	86635		075	00141	049	+		+
56	Sule Skerry	010	72805	66022	07411	755//	10204	87620			010	72805	66022	08410	4557/	08203	84620	87360		010	00110				
57	Cape Wrath	049	83206	74026	08309	864//	08206	88710			049	73210	82012	09309	755//	07104	87620			049	97111	023	ir _o		+
58	Stornoway	026	70602	70012	08811	785//	08104	82820	87630		026	83513	61032	10010	884//	08206	83710	83822	88630	026	00121	004	+		+
59	Benbecula	022	63412	80152	09112	685//	08204	81821	83826	85656	022	63614	81152	10411	684//	07208	82817	83625	86650	022	00141	052	jp		jp
60	Tiree	100	23414	82021	08013	18530	10301	81820			100	13217	64050	08712	00902	09103	81072			100	00141	151	+		+</

	station
UD	bols
cloud amount	(oktas)
0	
1 or less	
2	
3	
4	
5	
6	
7 or more	
8	
secure	
g or	
ful dat	
HER	
Synther	
=	
=	
ie	
nd	
le	
d snow	
power	
d snow	
ver	
hower	
ower	
r storm	
ID	
Wind	
speed	
knots)	
Calm	
1-2	
3-7	
8-12	
13-17	
dition:	
add	
8-52	



CHARTS OF WEATHER IN WESTERN EUROPE



GENERAL SYNOPTIC DEVELOPMENT

A cyclonic pattern was maintained over England and Wales as the shallow depression in the Channel moved into the southern North Sea. A ridge of high pressure over the eastern Atlantic moved eastwards and began to affect the western parts of

Britain. The slow eastward movement of this ridge into the British Isles will continue.

Issued at midday Saturday 31

May 1969

CO

4

H.M.S.O. Press, Met.O. Bracknell