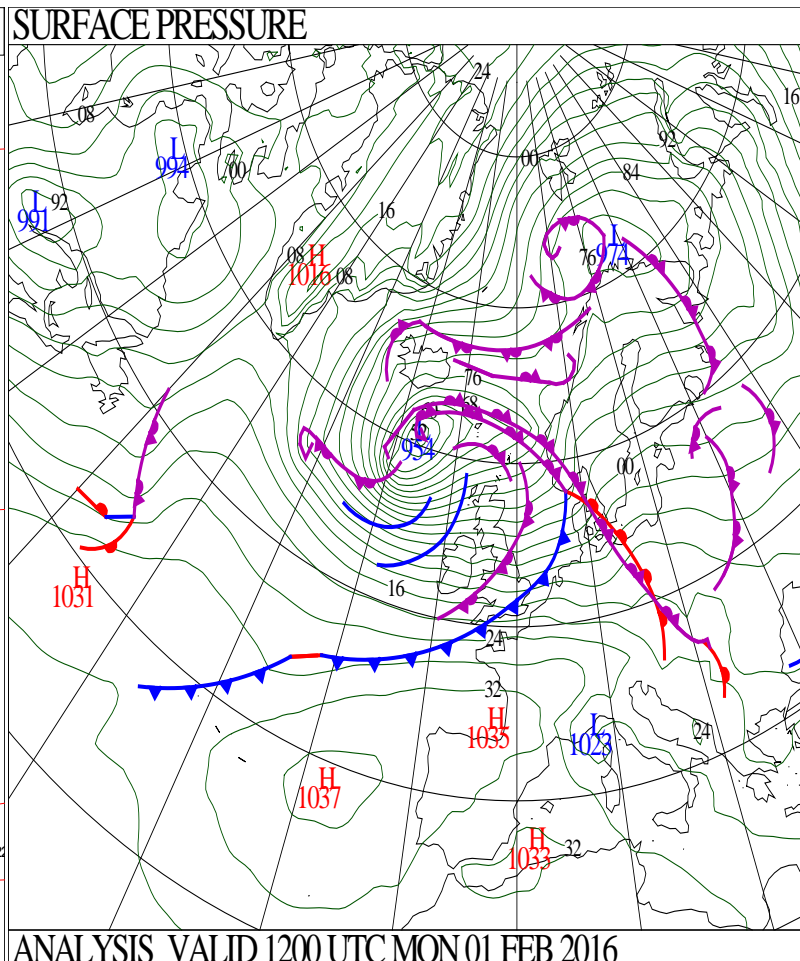
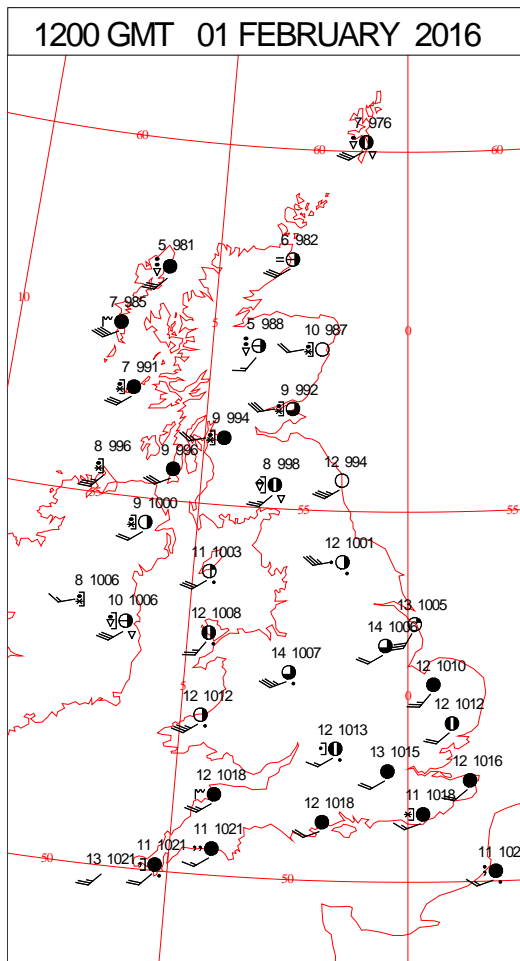
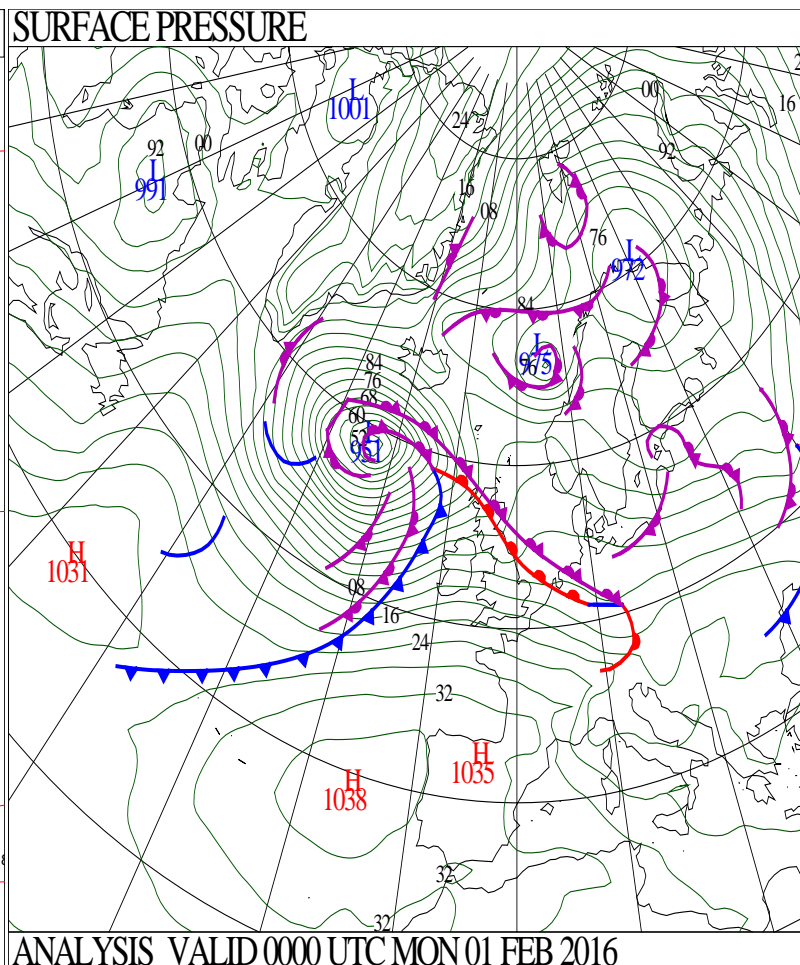
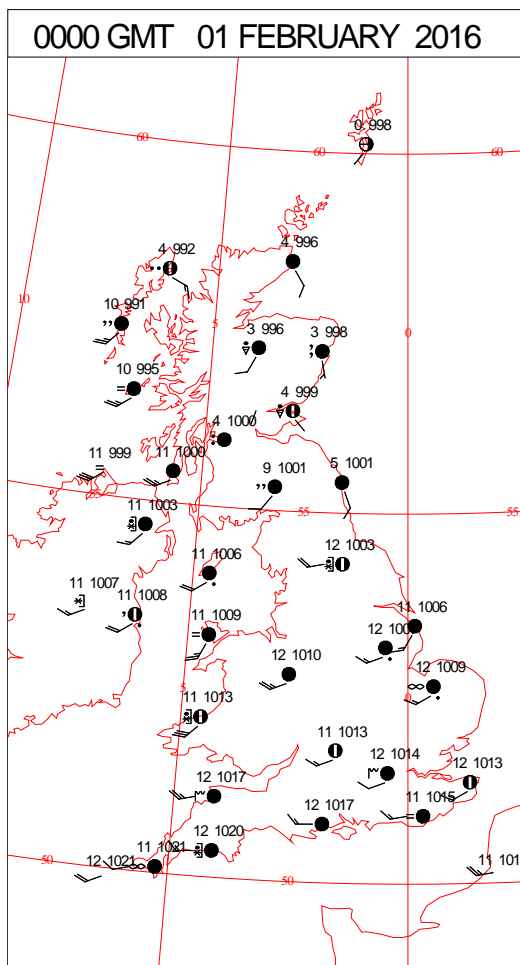
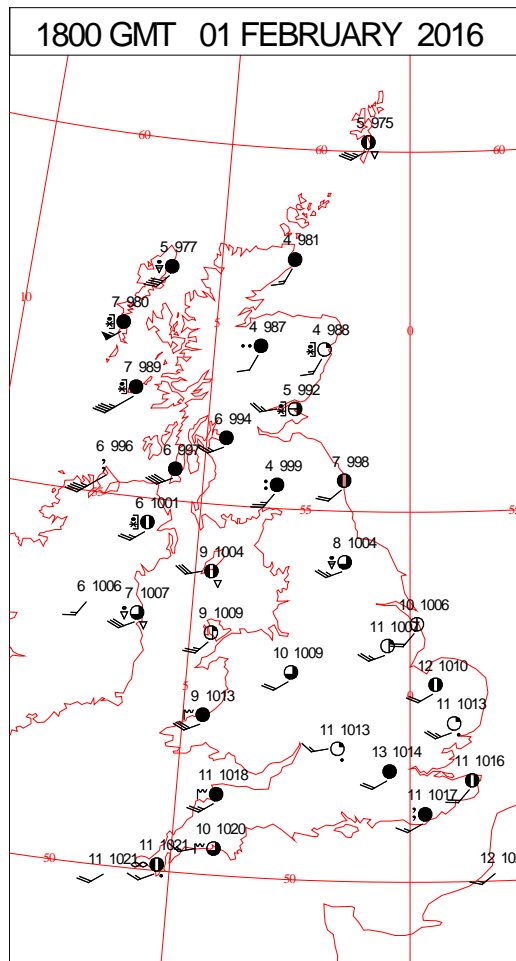
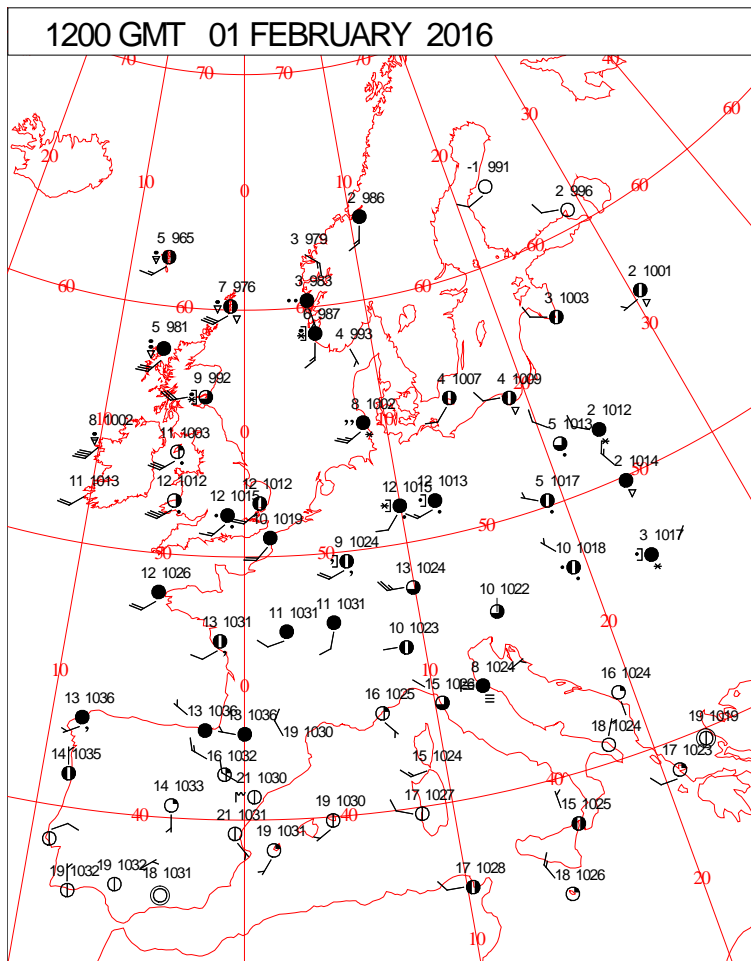
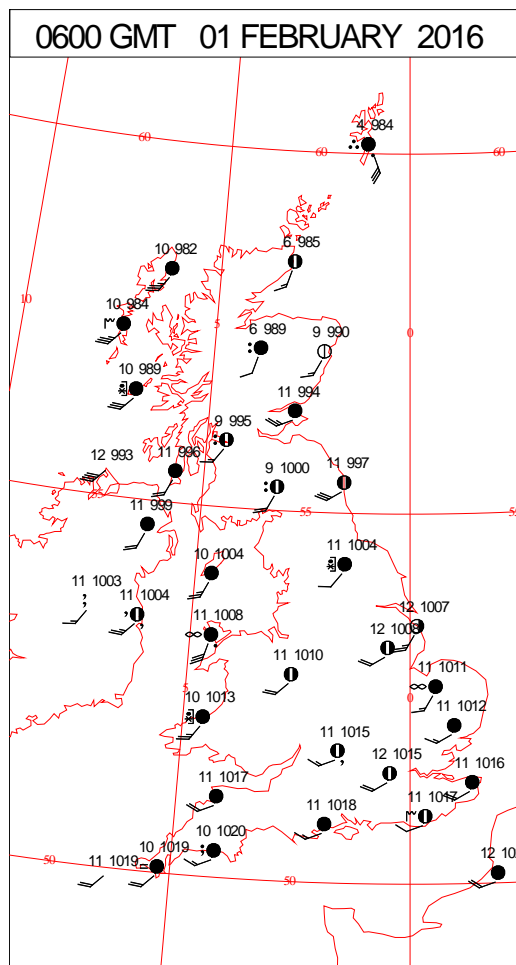
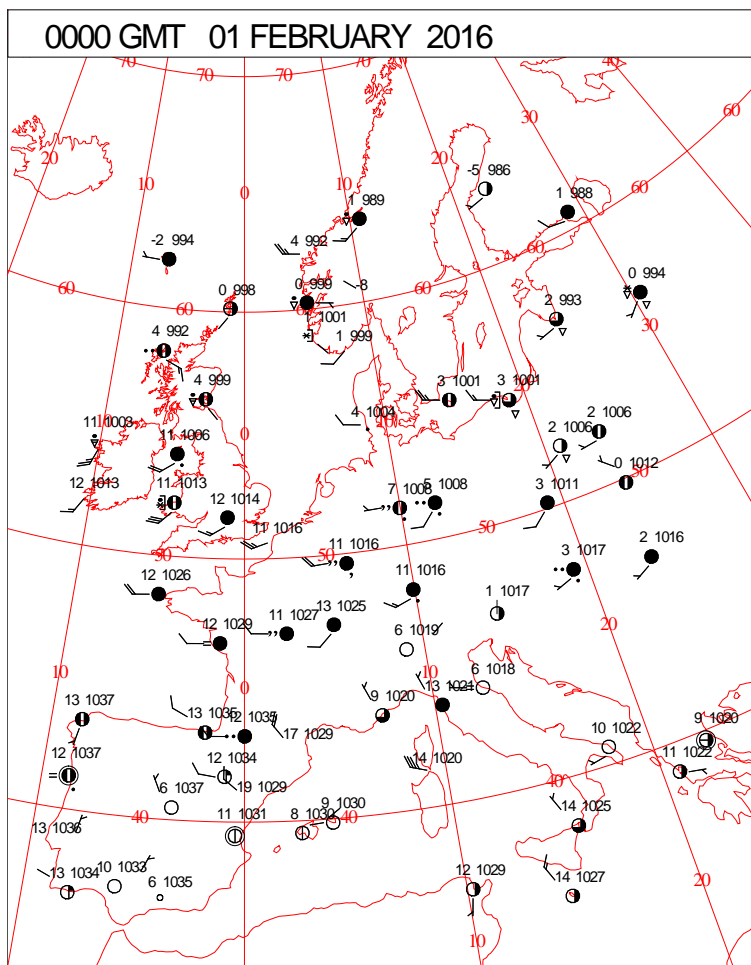


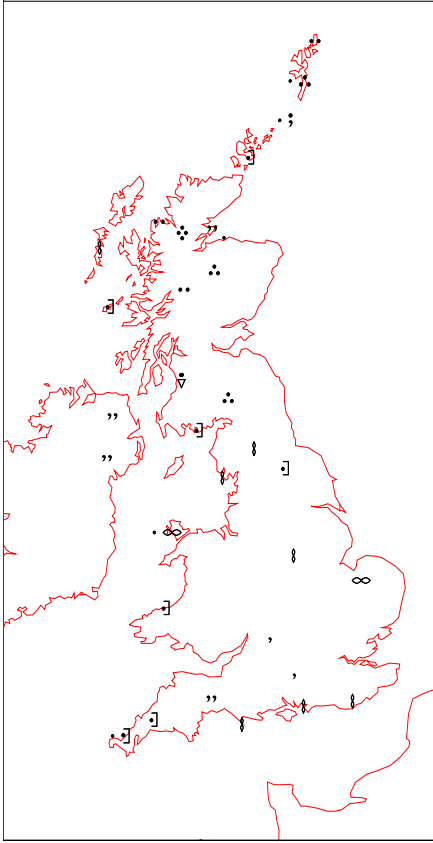
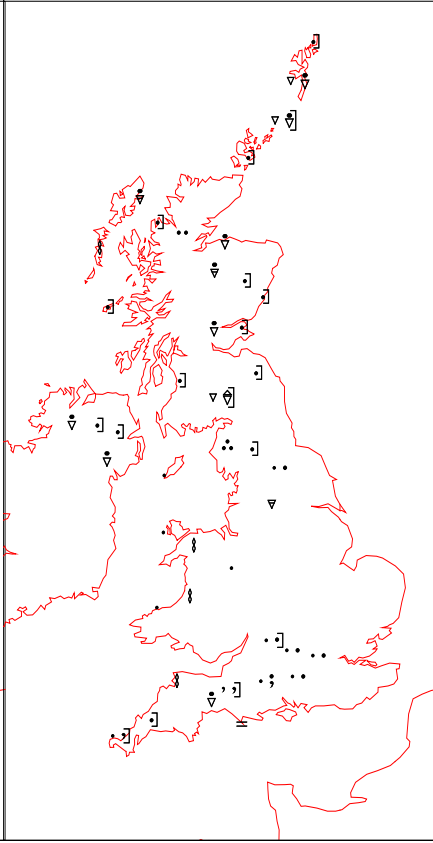
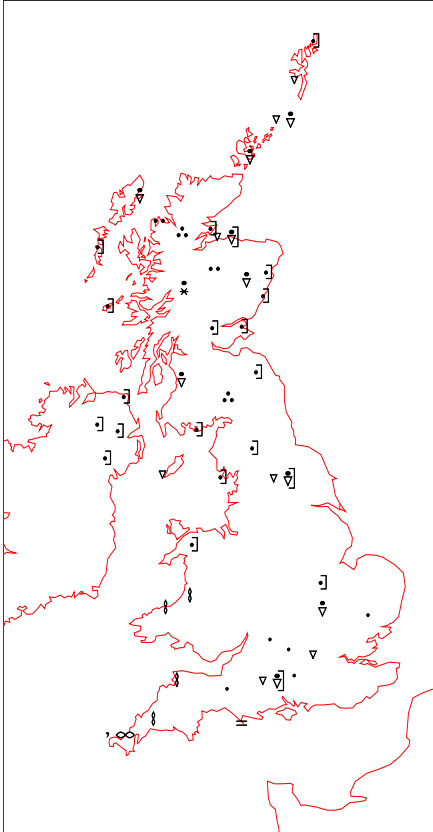
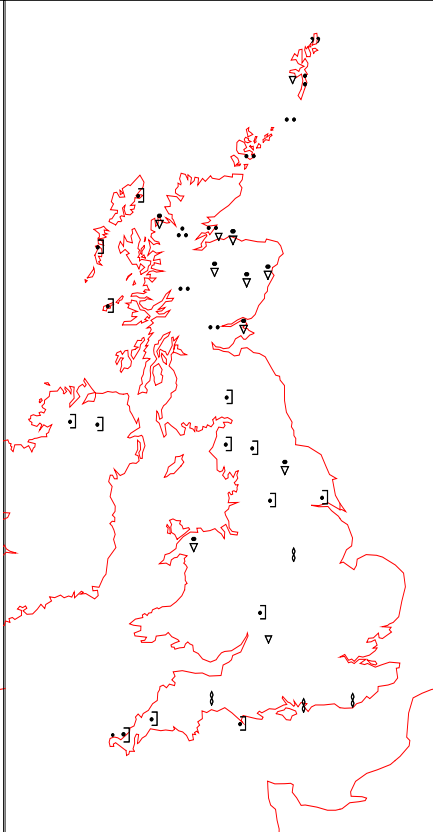
# DAILY WEATHER SUMMARY



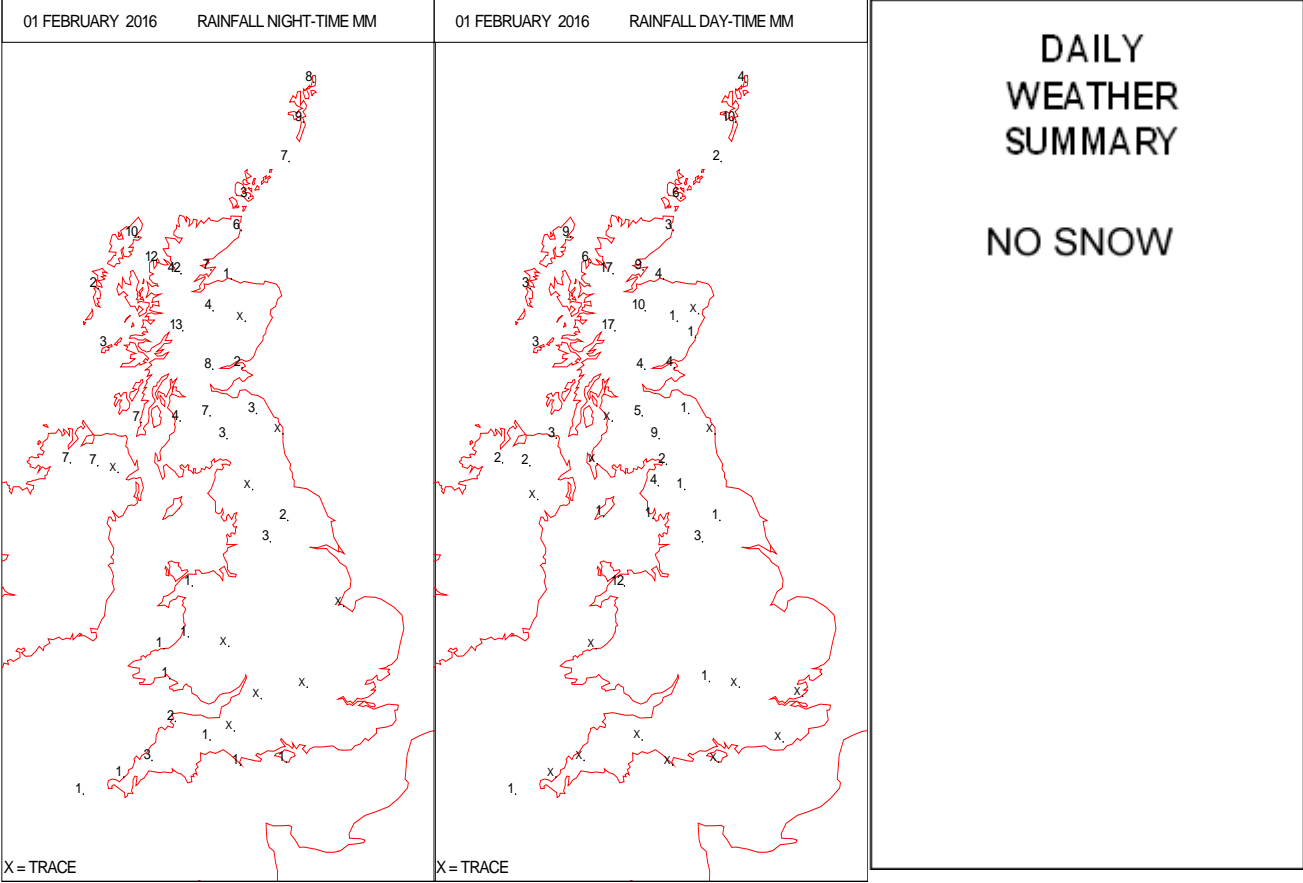
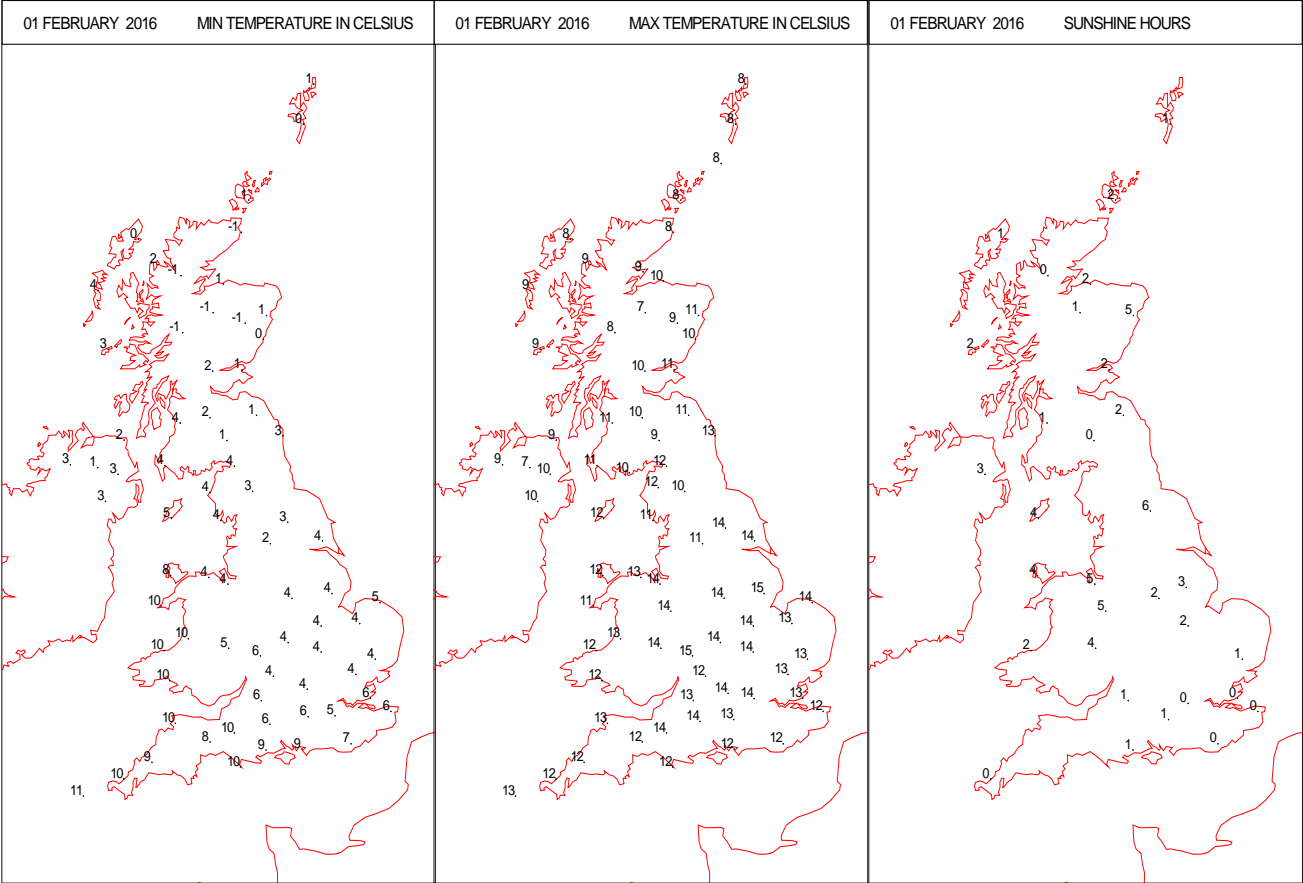
# SURFACE REPORTS



# SIGNIFICANT WEATHER

0600 GMT 01 FEBRUARY 2016	SIG WEATHER	1200 GMT 01 FEBRUARY 2016	SIG WEATHER	<p><b>Summary of UK Weather for Monday 01 February 2016.</b>            Overnight, rain pushed northwards across Scotland. This introduced milder conditions across the whole of the U.K., so it was a mild, cloudy night with drizzle and hill fog in the west.</p> <p>By dawn, another band of rain started to push south-eastwards across the country, introducing clearer, but showery conditions from the north-west.</p> <p>Meanwhile, Storm Henry brought strong and gusty winds, especially across the northern half of the country, with a gust of 77 knots at South Uist in the afternoon, and widespread gusts in excess of 50 knots. Frequent, heavy showers swept across Scotland and Northern Ireland, with a scattering of showers across other parts of the country, especially the west.</p> <p>Southern counties of England remained cloudy for much of the day, with occasional outbreaks of rain. These cleared the south coast by evening, but returned northward again overnight.</p> <p>Temperatures were well above average across the U.K.</p>
				
1800 GMT 01 FEBRUARY 2016	SIG WEATHER	0000 GMT 02 FEBRUARY 2016	SIG WEATHER	<p><b>EXTREMES</b></p> <p><b>Highest Maximum:</b> 15.1 Donna Nook No2, Lincolnshire</p> <p><b>Lowest Maximum:</b> 5.8 Peatlands, Co. Armagh</p> <p><b>Lowest Minimum:</b> -2.5 Kinbrace Hatchery, Sutherland</p> <p><b>Lowest Grass Minimum:</b> -5.0 Lerwick, Shetland</p> <p><b>Most Rain:</b> 83.6 Cassley, Sutherland</p> <p><b>Most Sun:</b> 6.2 Hillsborough, Co. Down</p>
				

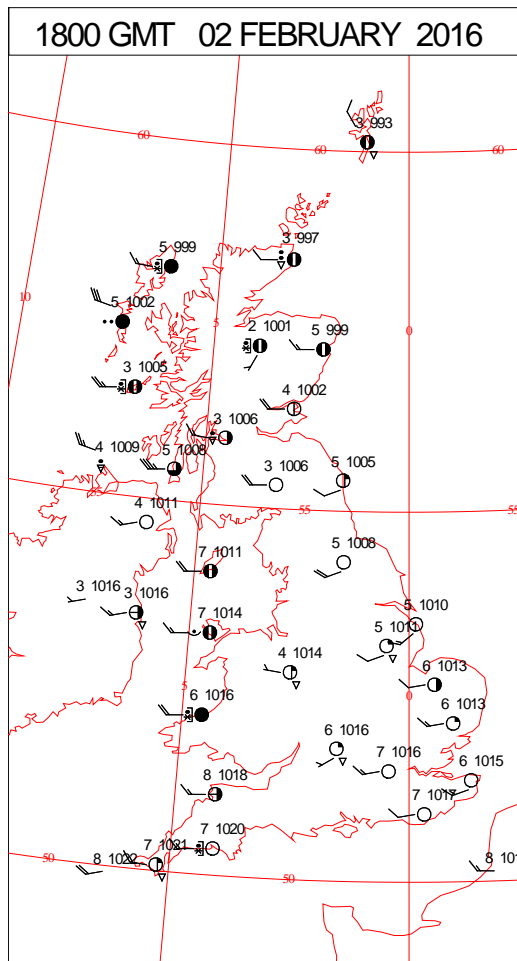
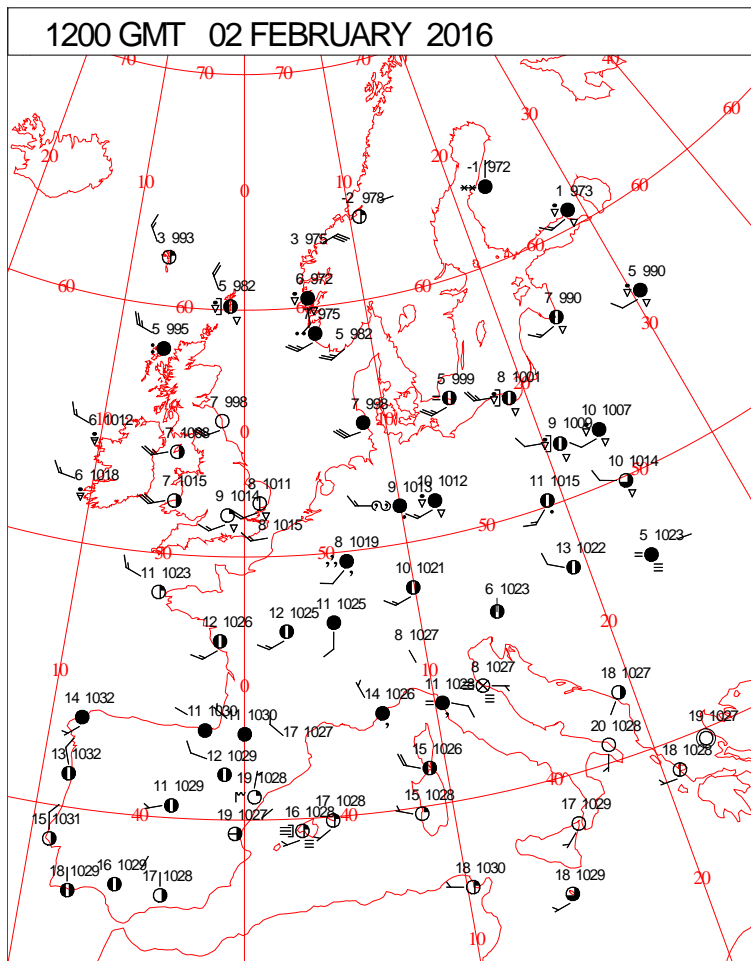
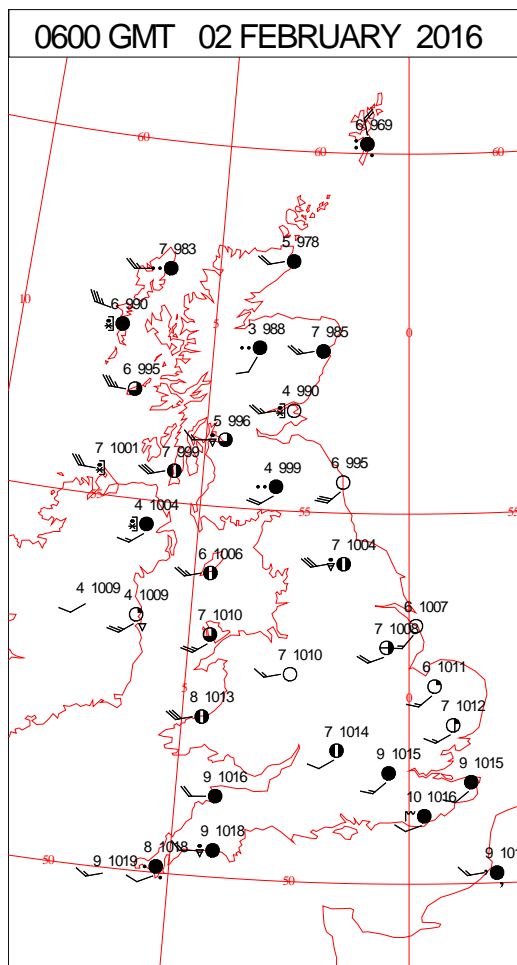
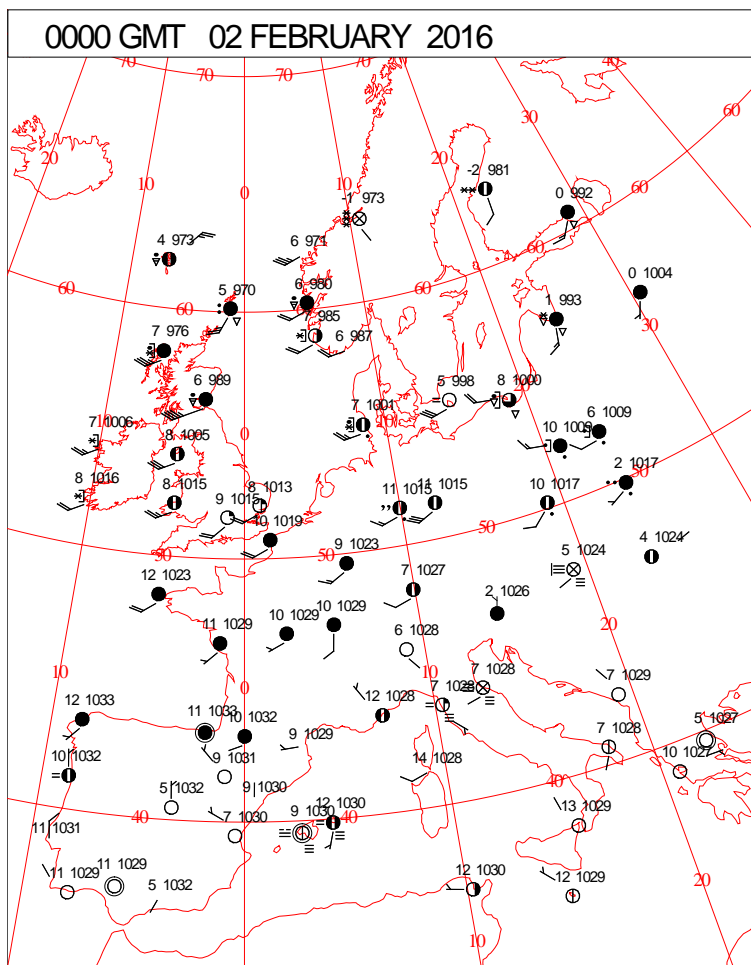
DAILY CLIMATE DATA







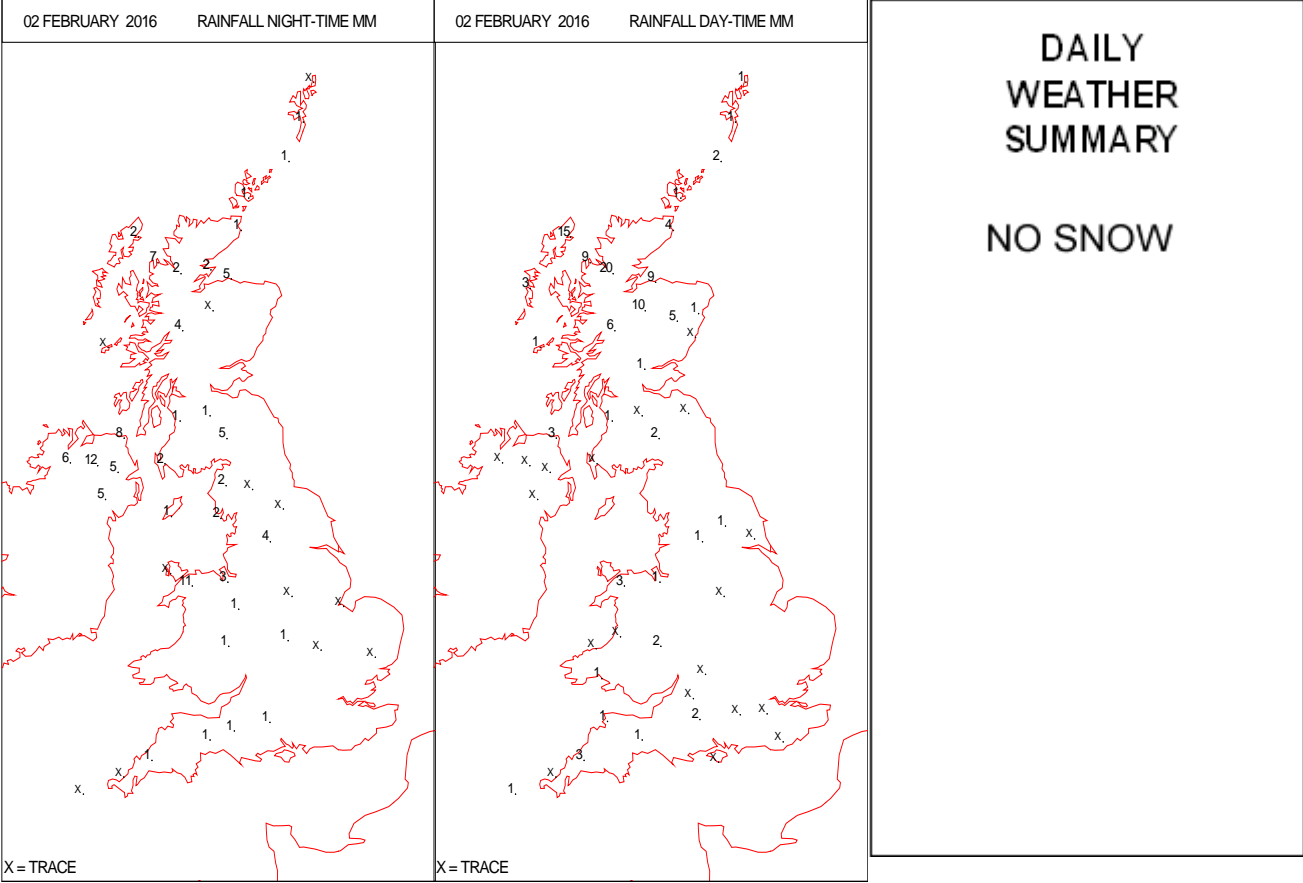
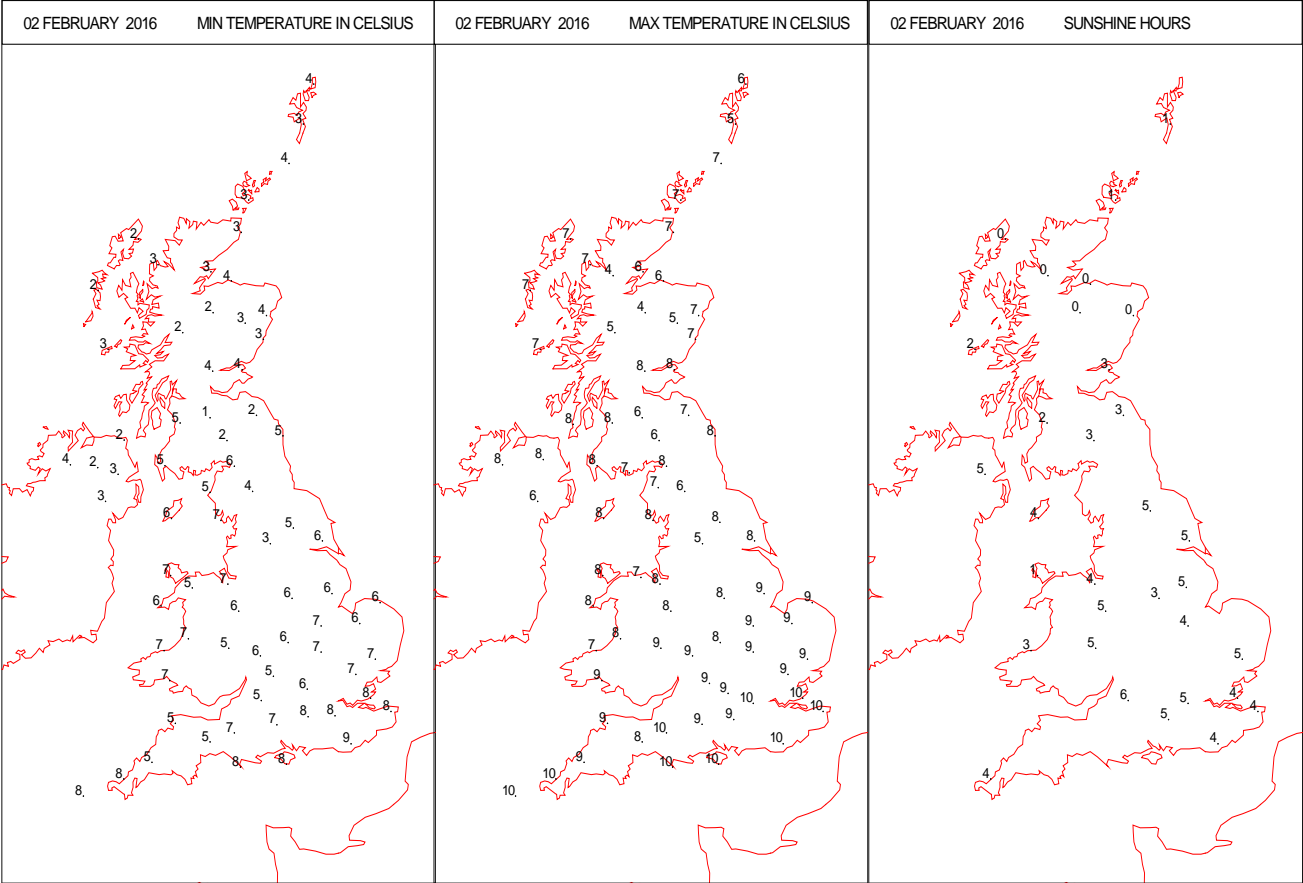
# SURFACE REPORTS



SIGNIFICANT WEATHER

0600 GMT 02 FEBRUARY 2016 SIG WEATHER	1200 GMT 02 FEBRUARY 2016 SIG WEATHER	<p><b>Summary of UK Weather for Tuesday 02 February 2016.</b></p> <p>During the early hours, a weather front in the English channel pushed back northwards, bringing cloud and outbreaks of rain across some southern counties.</p> <p>Meanwhile, another weather front brought some persistent rain across western Scotland, and fed showers across southern Scotland and Northern Ireland.</p> <p>Elsewhere there were clear spells, and just isolated showers.</p> <p>It was very windy in the early hours too, with gusts frequently and widely in excess of 50 knots from northern England northwards.</p> <p>Through the morning, rain across southern counties gradually cleared away to the English channel once again.</p> <p>Elsewhere, heavy rain and hill snow affected much of northern and western Scotland, lasting much of the day, but gradually retreating to the far north of Scotland towards evening.</p> <p>Elsewhere, it was a day of sunny spells and showers, the showers heaviest and most frequent in the north and west.</p> <p>It was largely dry and sunny across south-east England with very few showers.</p> <p>Winds were very strong at first, but eased somewhat through the day, although it remained cold and breezy for all areas, especially in the far north and west.</p>
1800 GMT 02 FEBRUARY 2016 SIG WEATHER	0000 GMT 03 FEBRUARY 2016 SIG WEATHER	
		<p><b>EXTREMES</b></p> <p><b>Highest Maximum:</b> 14.0 Edge, Shropshire</p> <p><b>Lowest Maximum:</b> 4.2 Lentrán, Inverness-Shire 4.2 Loch Glascarnoch, Ross-Shire</p> <p><b>Lowest Minimum:</b> -2.0 Kindrogan, Perthshire</p> <p><b>Lowest Grass Minimum:</b> -7.0 Kindrogan, Perthshire</p> <p><b>Most Rain:</b> 51.2 Dosmucheran, Ross-Shire</p> <p><b>Most Sun:</b> 6.9 Ballywatticock, Co. Down</p>

DAILY CLIMATE DATA





The map shows the British Isles with a grid of latitude and longitude lines. Latitude lines are marked at 50, 55, and 60 degrees North. Longitude lines are marked at 0, 10, 20, 30, and 40 degrees West. A scale bar at the bottom indicates distances in kilometers (0, 100, 200) and miles (0, 100, 200). The locations of 35 meteorological stations are marked with symbols and numbers:

- 1 1005
- 2 1005
- 3 1004
- 4 1002
- 5 1005
- 2 1004
- 4 1007
- 3 1008
- 1 1009
- 3 1006
- 2 1012
- 4 1013
- 4 1010
- 1 1017
- 1 1017
- 5 1016
- 3 1016
- 5 1019
- 3 1018
- 4 1017
- 4 1017
- 5 1018
- 6 1024
- 7 1025
- 5 1022
- 7 1021
- 3 1015
- 2 1015
- 3 1014
- 3 1012
- 1 999

Crown Copyright 2016, All Rights Reserved

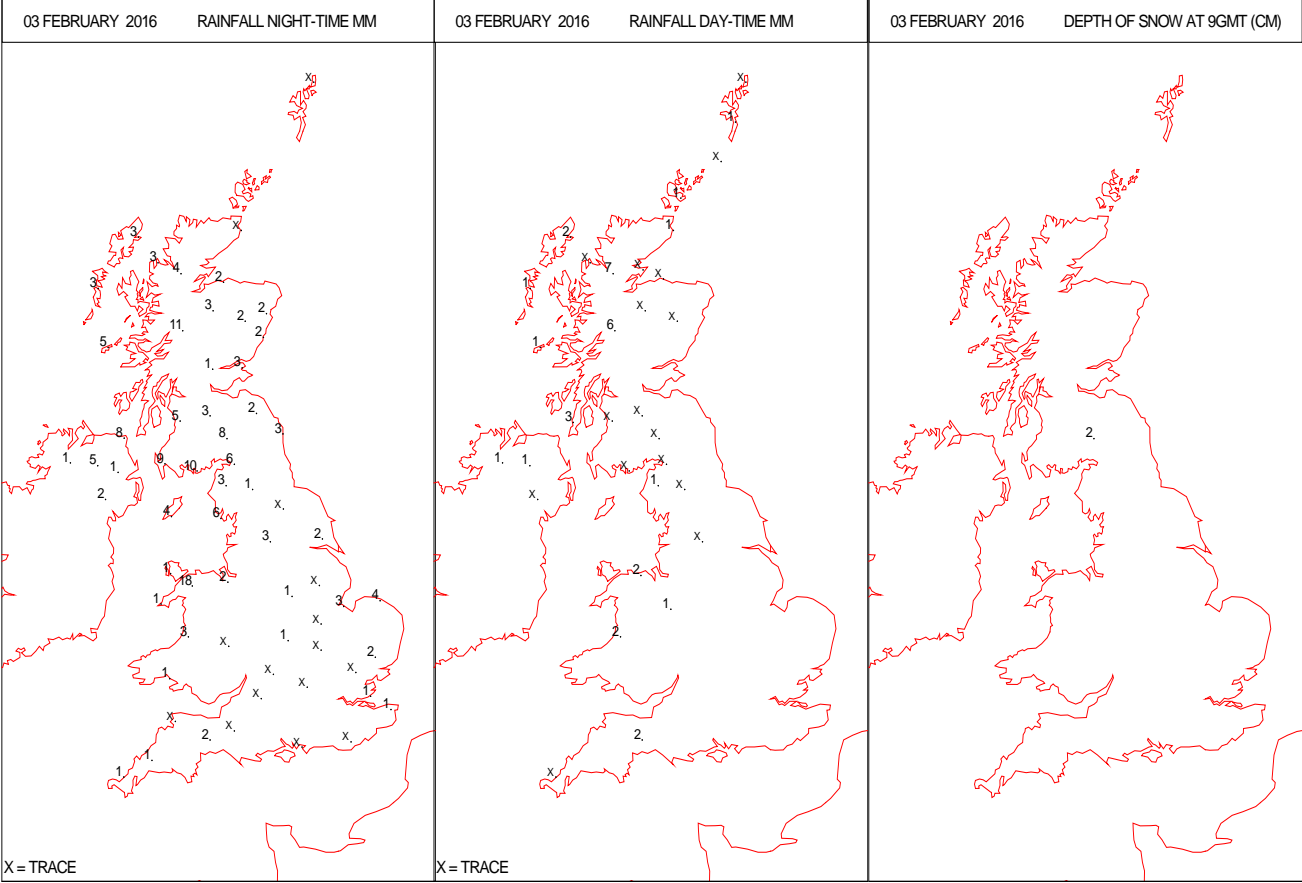
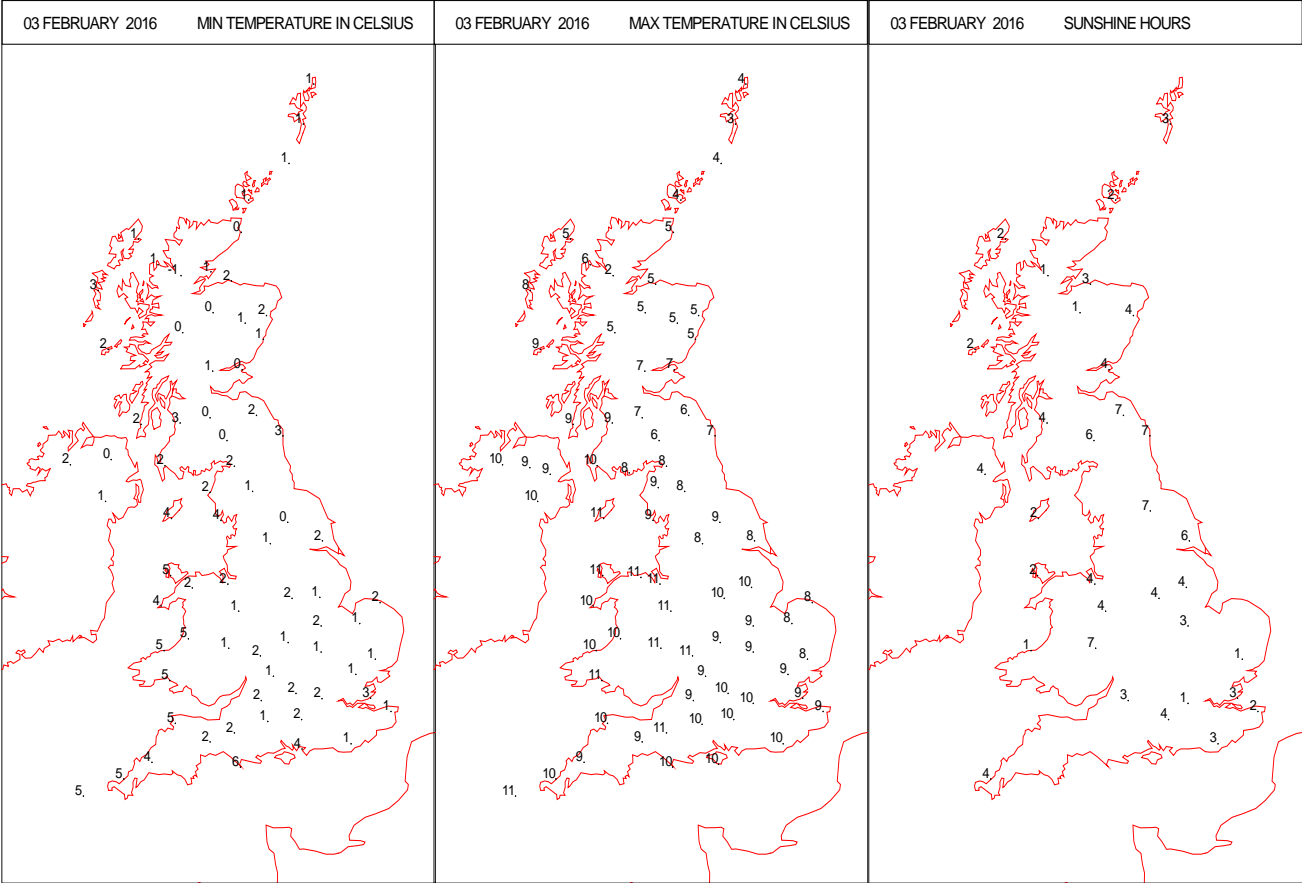




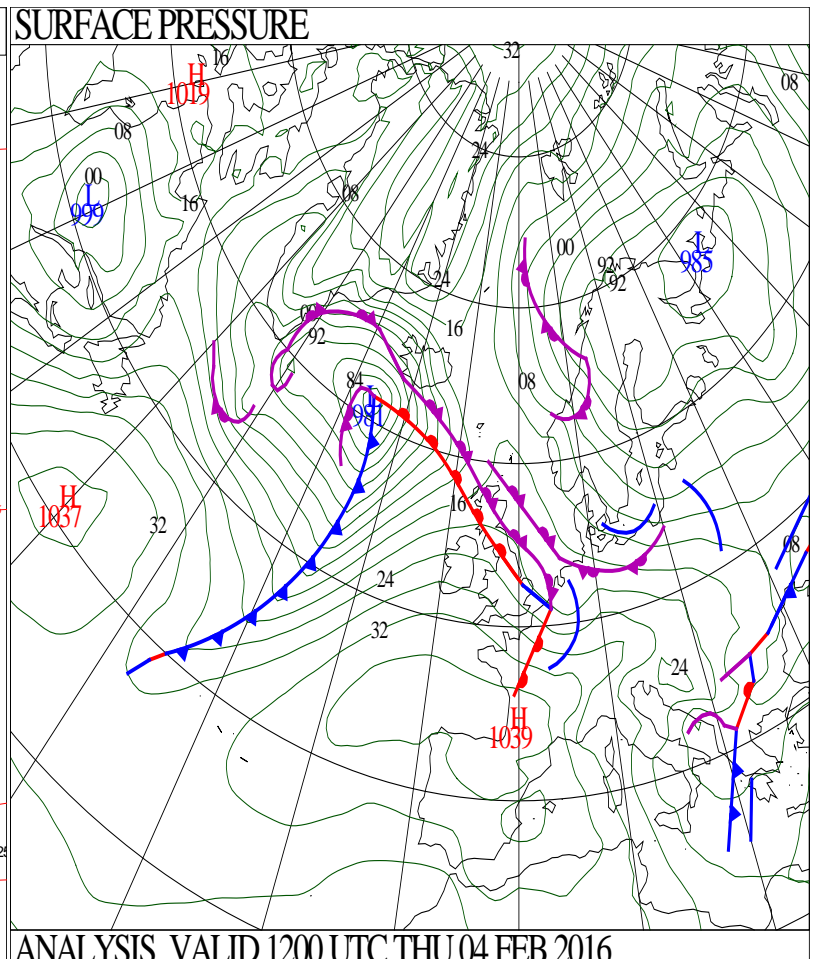
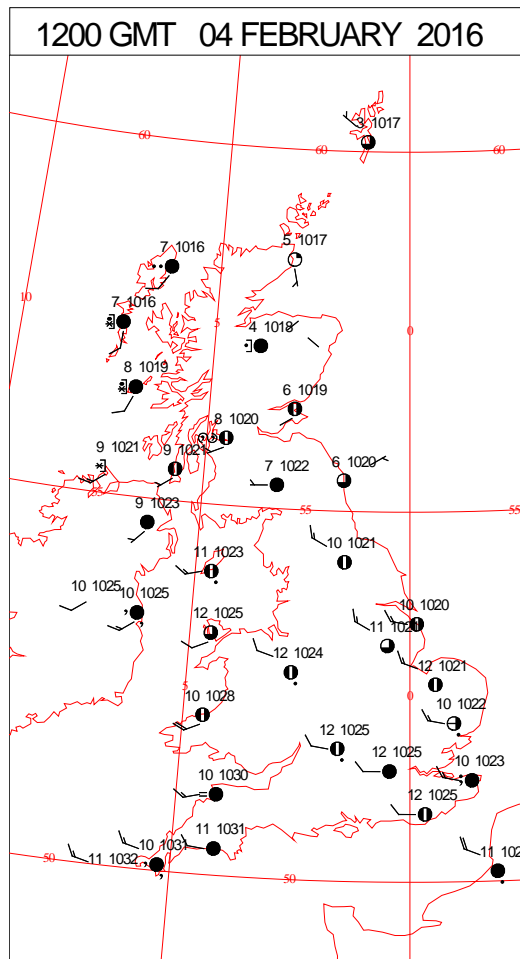
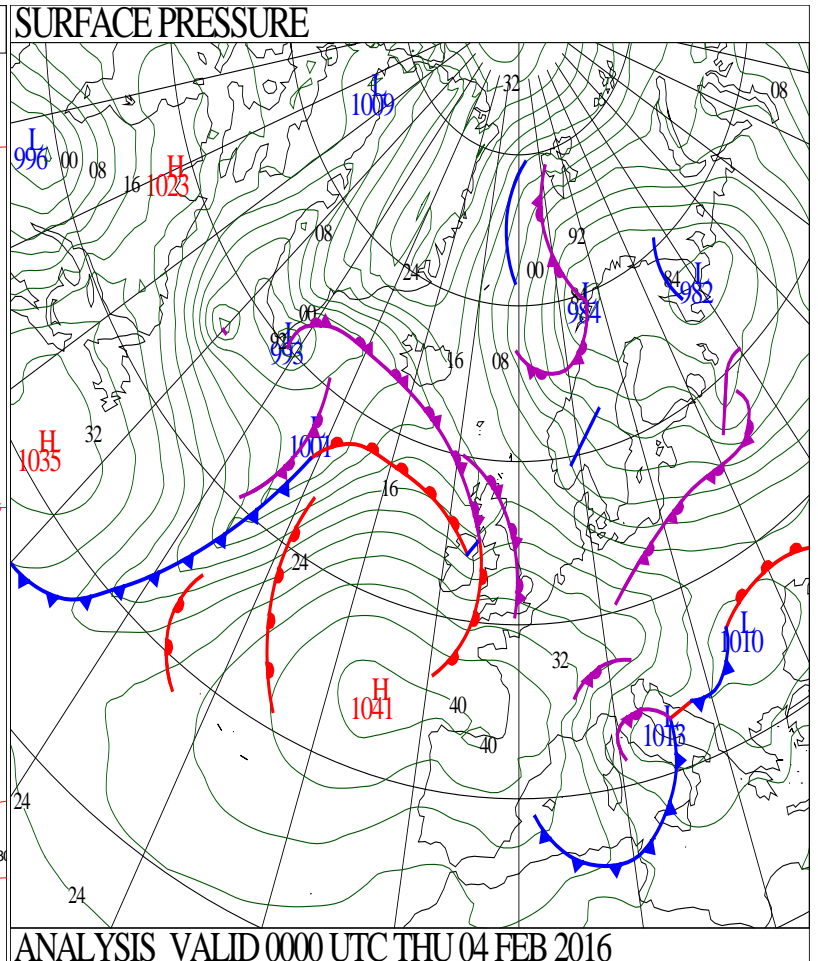
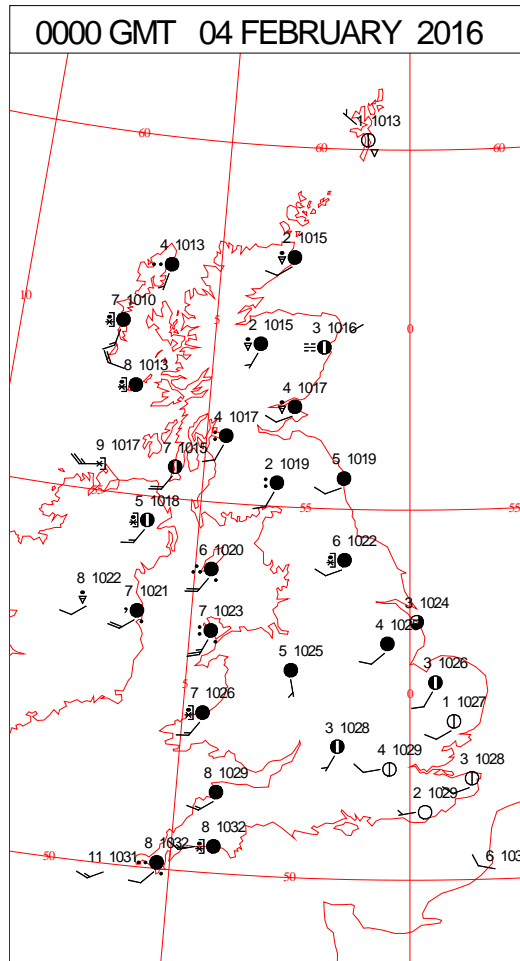
# SIGNIFICANT WEATHER

0600 GMT 03 FEBRUARY 2016	SIG WEATHER	1200 GMT 03 FEBRUARY 2016	SIG WEATHER	<p><b>Summary of UK Weather for Wednesday 03 February 2016.</b></p> <p>There were clear skies over most of the U.K. during the early hours, though there were showers in parts of northern England, Scotland and Northern Ireland. These moved further south towards dawn, turning to sleet and snow over the hills, and moving into Wales and the Midlands by the morning.</p> <p>Temperatures fell close to freezing for most places in central and northern parts.</p> <p>It was a largely dry and settled day for most of the country, with some bright or sunny spells. There were just a few light showers of rain, mainly over western parts.</p> <p>Cloud increased from the west at the start of the evening, with rain arriving in the far west, with some heavy outbreaks.</p>
1800 GMT 03 FEBRUARY 2016	SIG WEATHER	0000 GMT 04 FEBRUARY 2016	SIG WEATHER	<p><b>EXTREMES</b></p> <p><b>Highest Maximum:</b> 12.9 Preston Montford, Shropshire</p> <p><b>Lowest Maximum:</b> 2.1 Loch Glascarnoch, Ross-Shire</p> <p><b>Lowest Minimum:</b> -7.0 Trassey Slievenaman, Co. Down</p> <p><b>Lowest Grass Minimum:</b> -9.5 Trassey Slievenaman, Co. Down</p> <p><b>Most Rain:</b> 19.0 Capel Curig No3, Gwynedd</p> <p><b>Most Sun:</b> 7.4 Copley, Co. Durham</p>

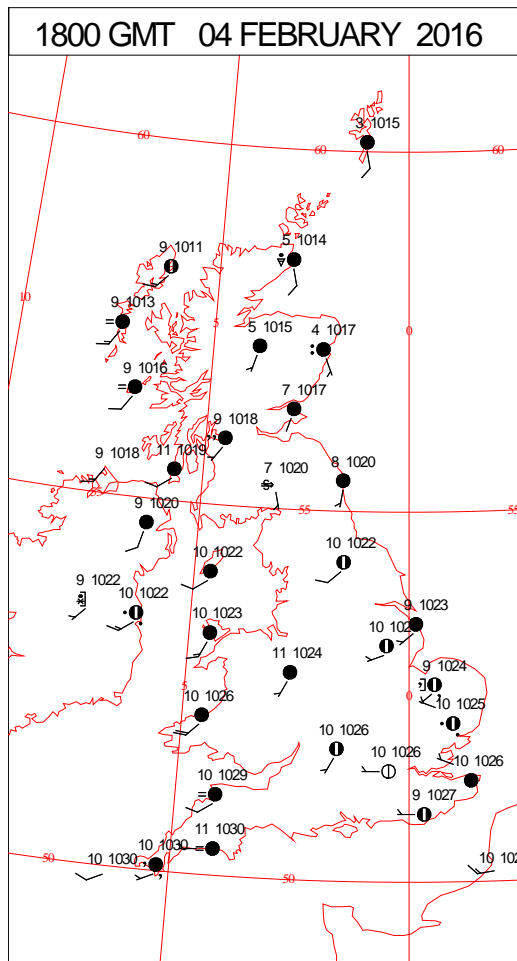
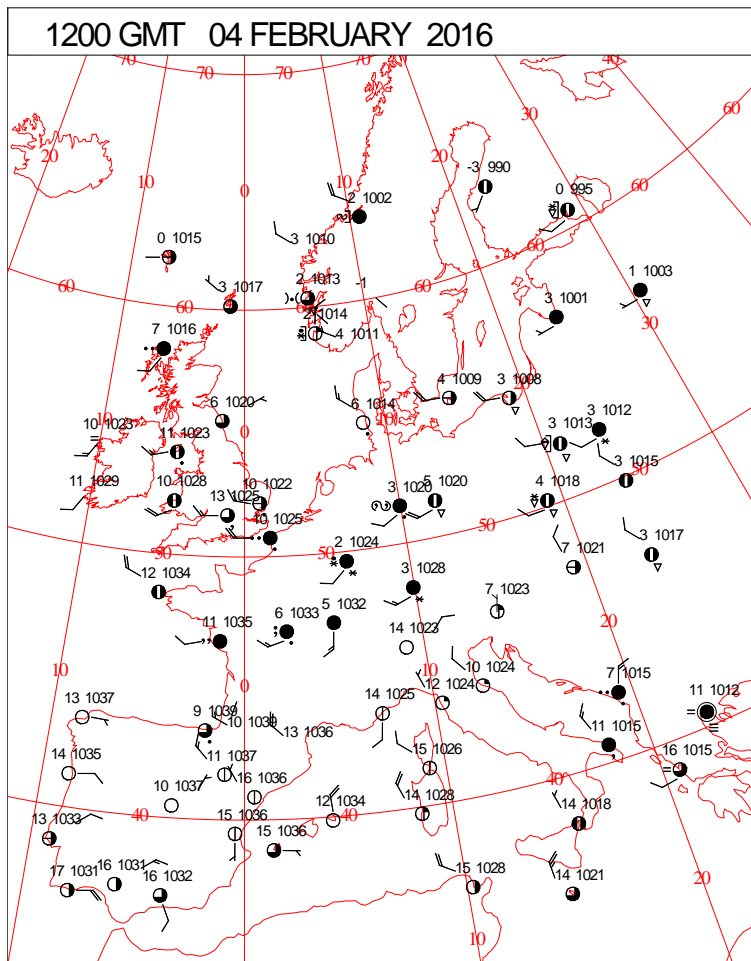
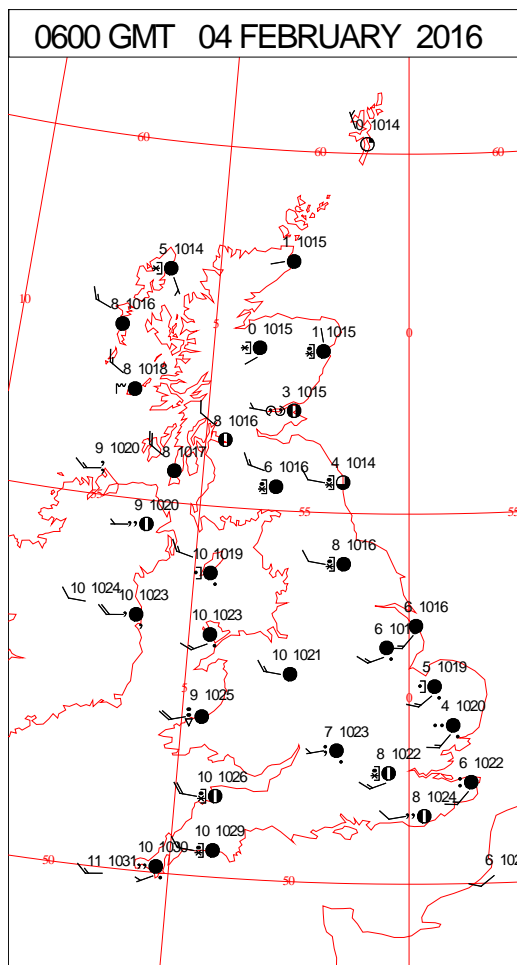
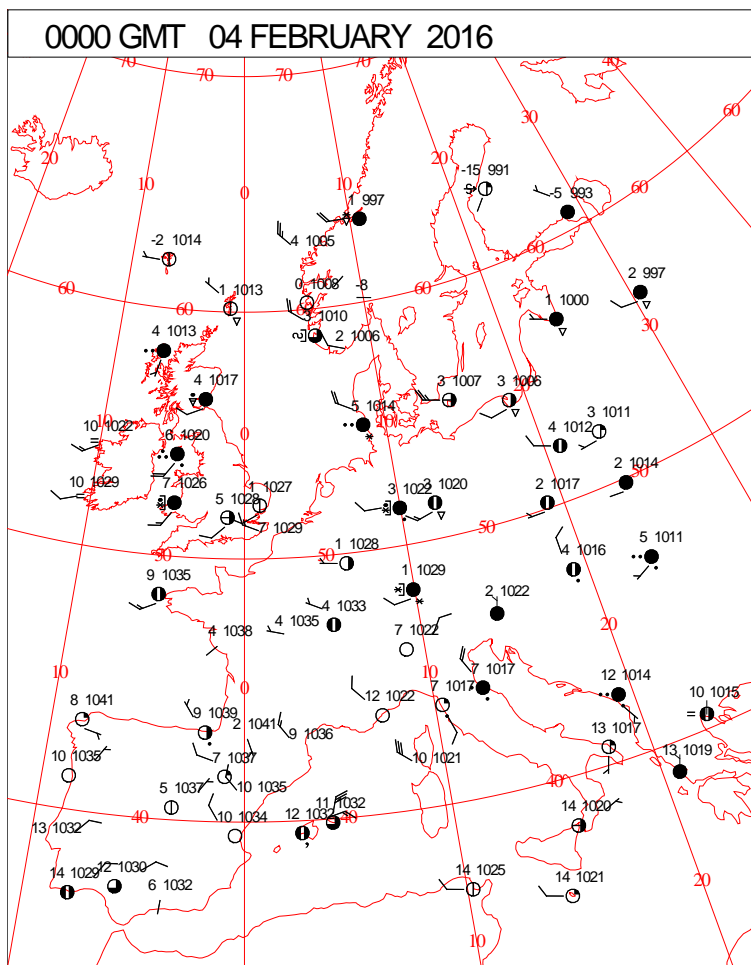
DAILY CLIMATE DATA



# DAILY WEATHER SUMMARY



# SURFACE REPORTS

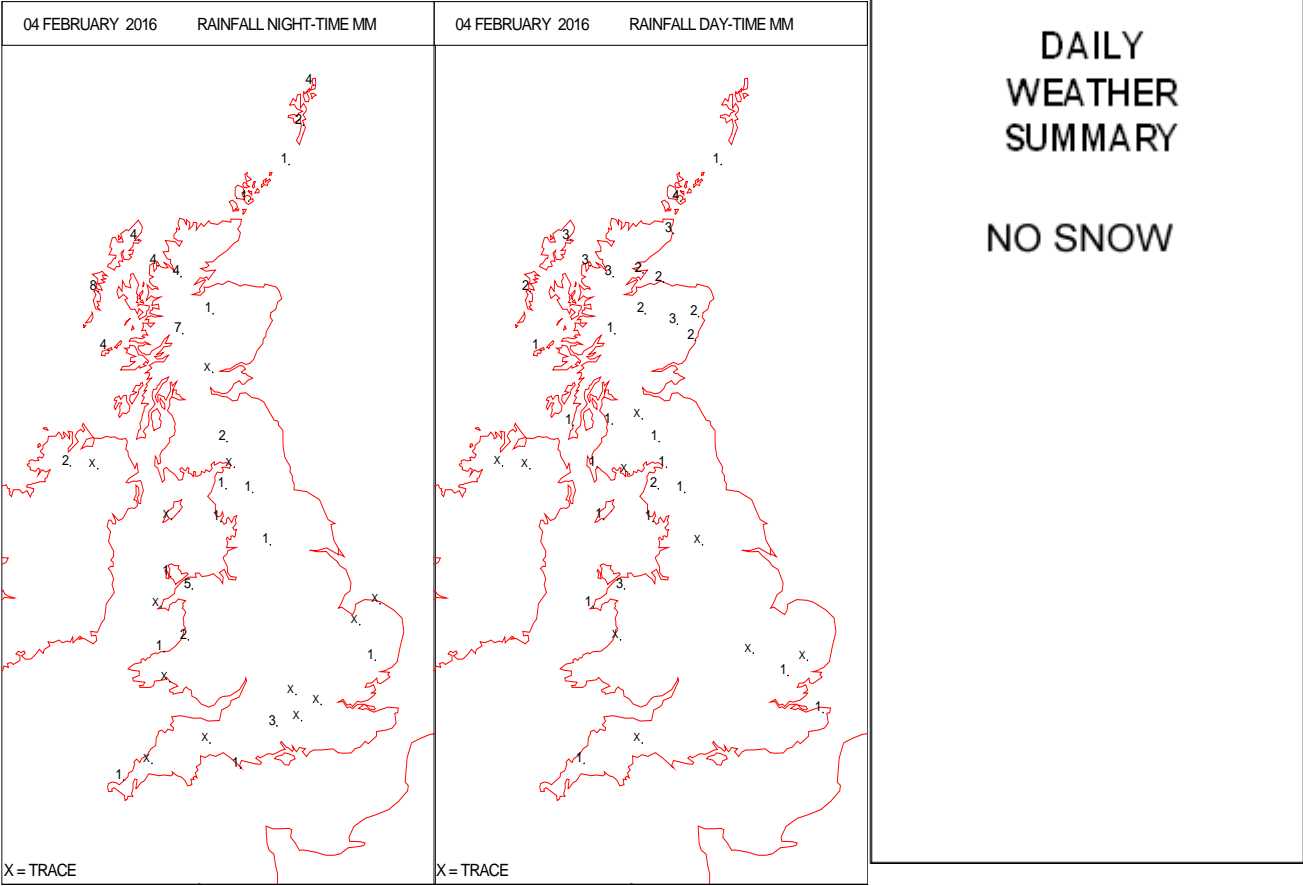
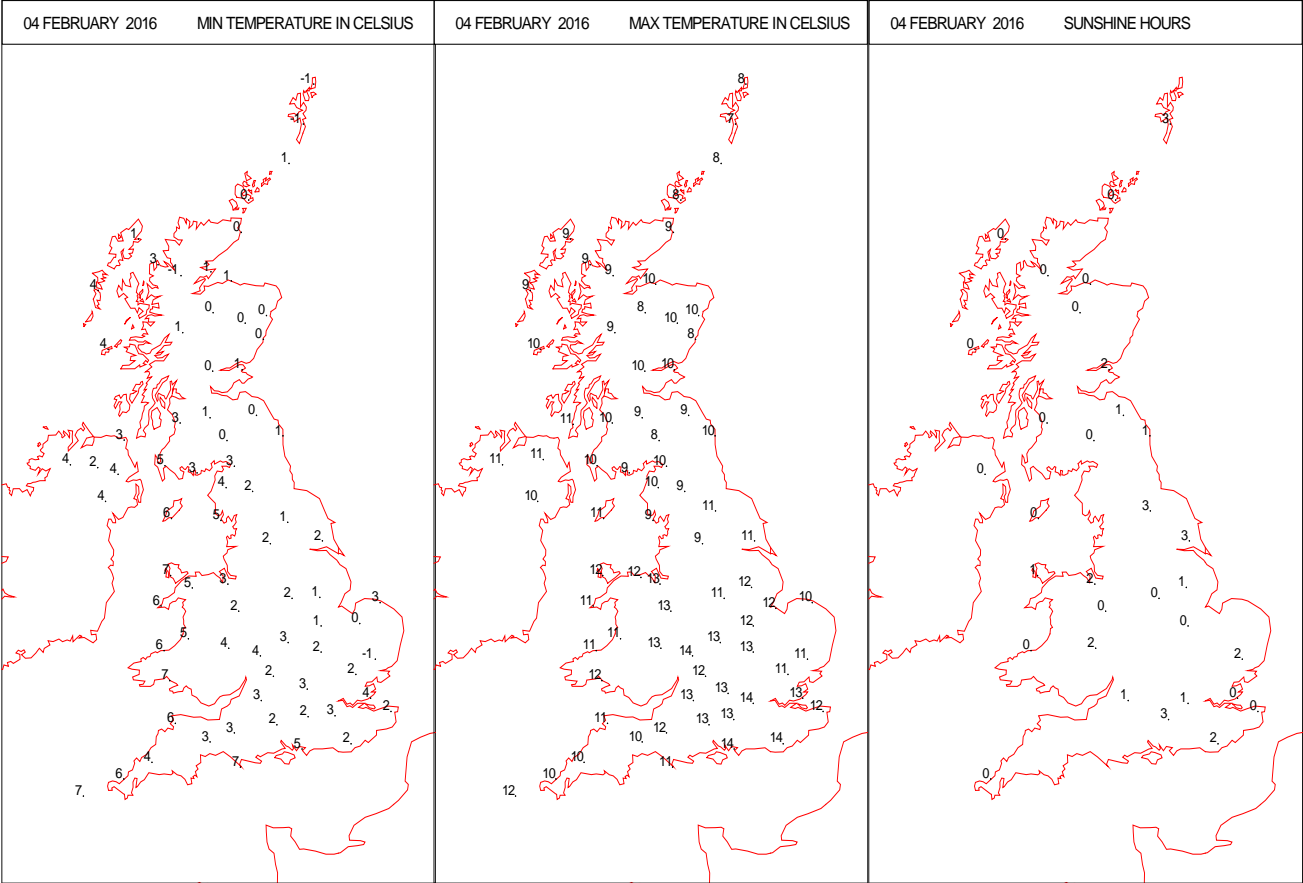




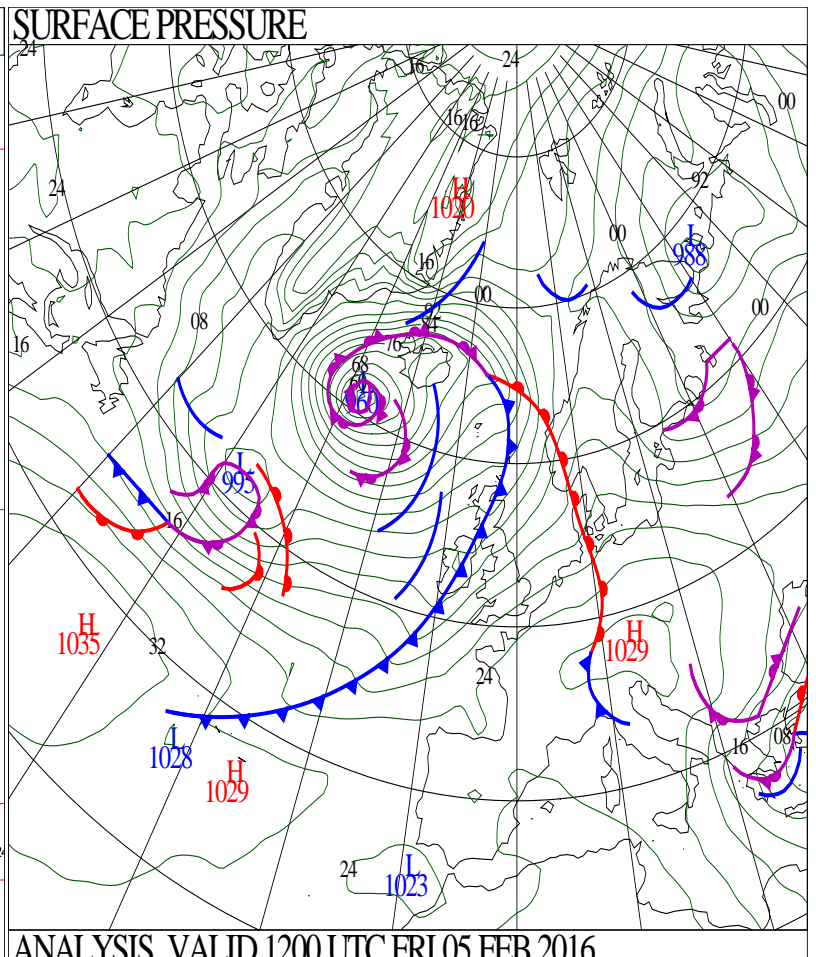
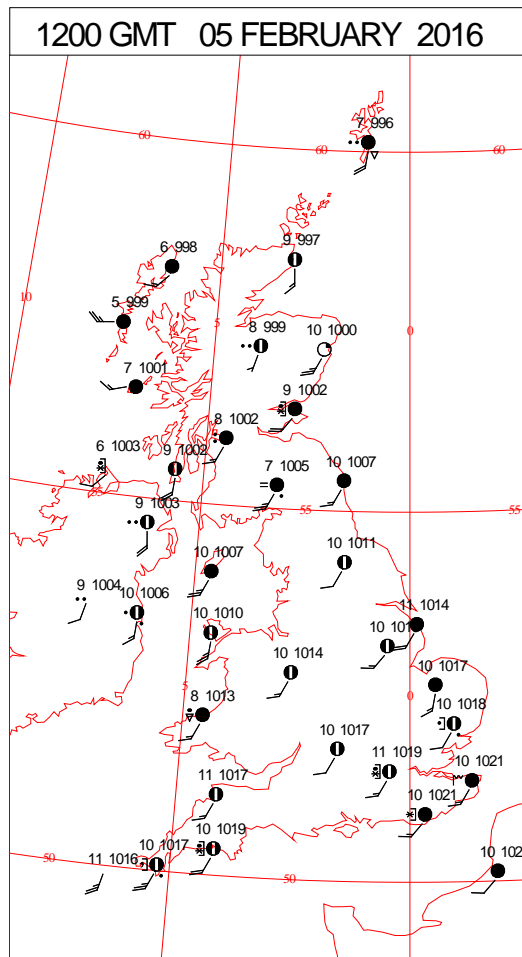
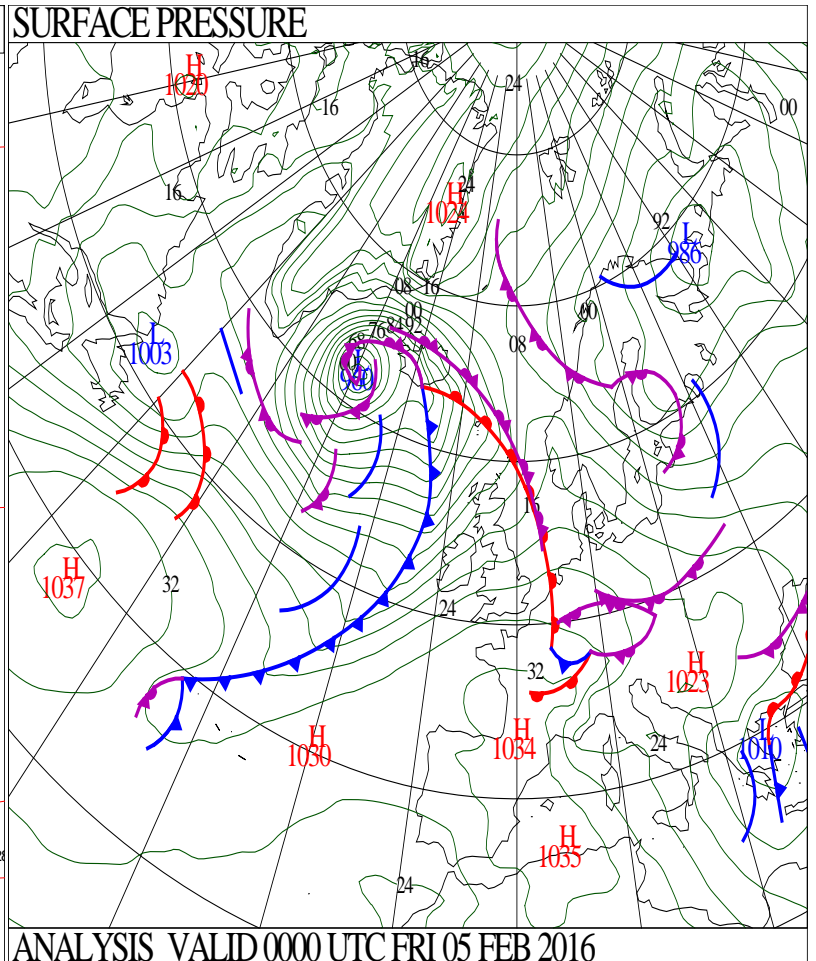
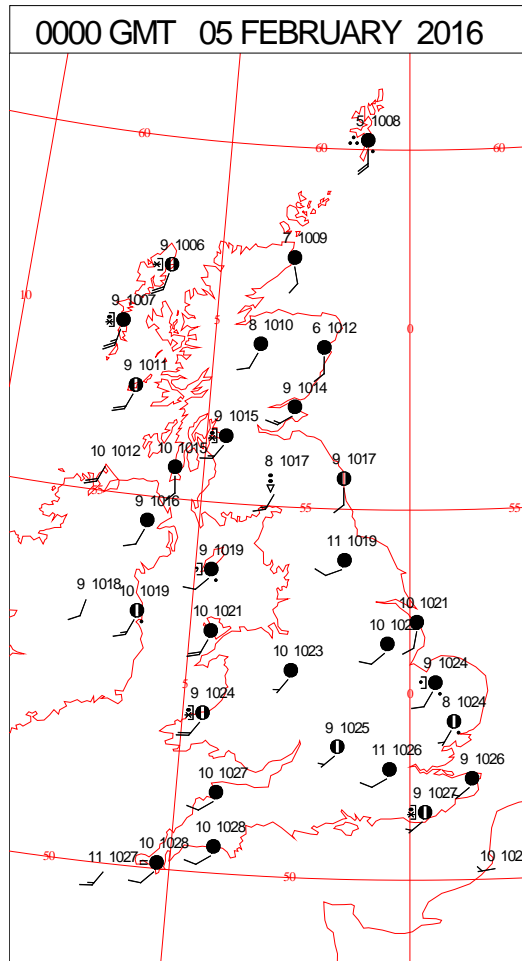
# SIGNIFICANT WEATHER

0600 GMT 04 FEBRUARY 2016	SIG WEATHER	1200 GMT 04 FEBRUARY 2016	SIG WEATHER	<p><b>Summary of UK Weather for Thursday 04 February 2016.</b>  Rain moved promptly eastwards during the early hours. It was heavy at times, and fell as sleet and snow over the hills in Northern Ireland and Scotland. Elsewhere it was a quiet night, with cloudy skies and odd spots of rain.</p> <p>With broad warm sector conditions it was mild and frost free for most, however in clear spells towards the far north-east temperatures fell to just below freezing.</p> <p>For many, it was a largely cloudy day, with a little light rain or drizzle at times. Over northern Scotland however, there was more rain, and here there were some heavier bursts.</p> <p>Brightness was fairly limited, with the best of it over eastern and central England. Despite the lack of sunshine it was very mild for many, as warmer air spread from the south-west, with temperatures in the south reaching into the mid teens Celsius.</p> <p>There was little change through the evening with plenty of cloud, and just isolated light rain away from northern Scotland, where it was more persistent.</p>
1800 GMT 04 FEBRUARY 2016	SIG WEATHER	0000 GMT 05 FEBRUARY 2016	SIG WEATHER	<p><b>EXTREMES</b>  <b>Highest Maximum:</b>  15.1 Teignmouth, Devon  15.1 Usk No2, Gwent  <b>Lowest Maximum:</b>  7.0 Kindrogan, Perthshire  <b>Lowest Minimum:</b>  -3.5 Preston Montford, Shropshire  <b>Lowest Grass Minimum:</b>  -7.0 Santon Downham, Suffolk  <b>Most Rain:</b>  59.8 Alltdearg House, Isle of Skye  <b>Most Sun:</b>  5.0 Teignmouth, Devon</p>

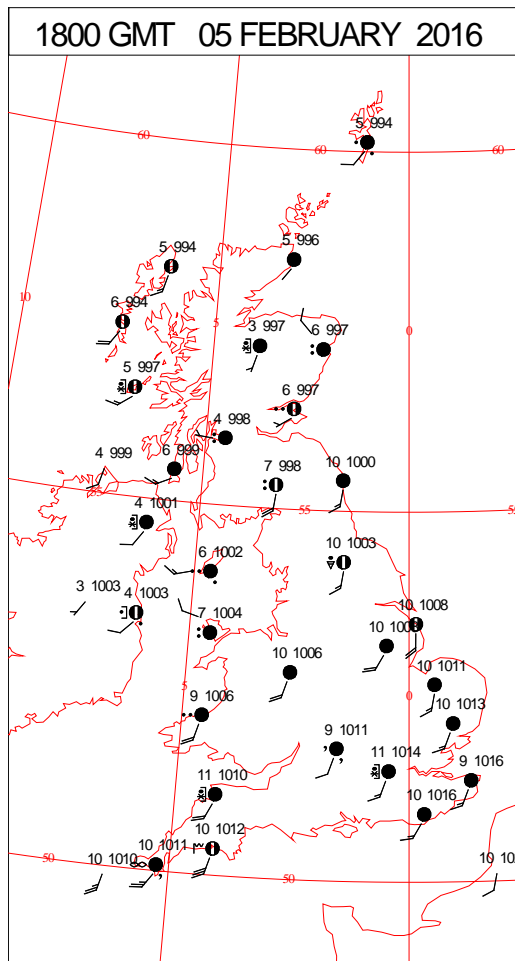
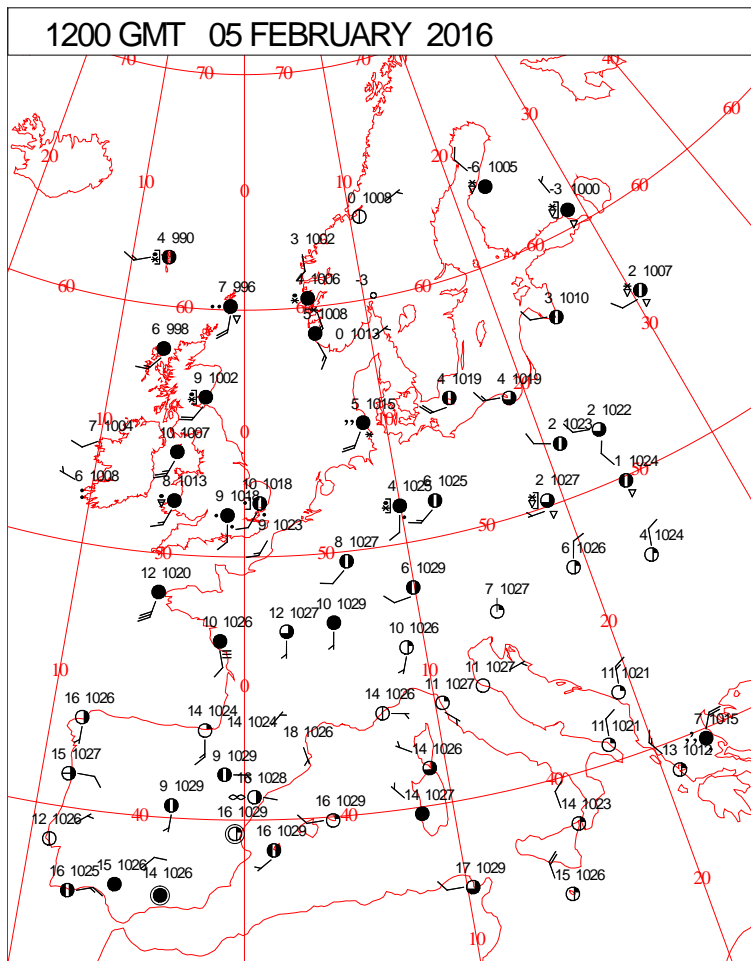
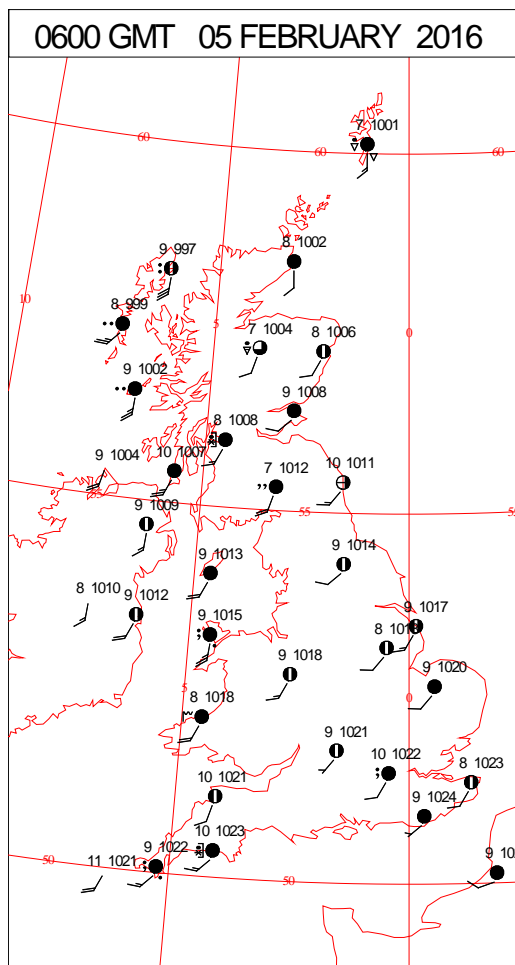
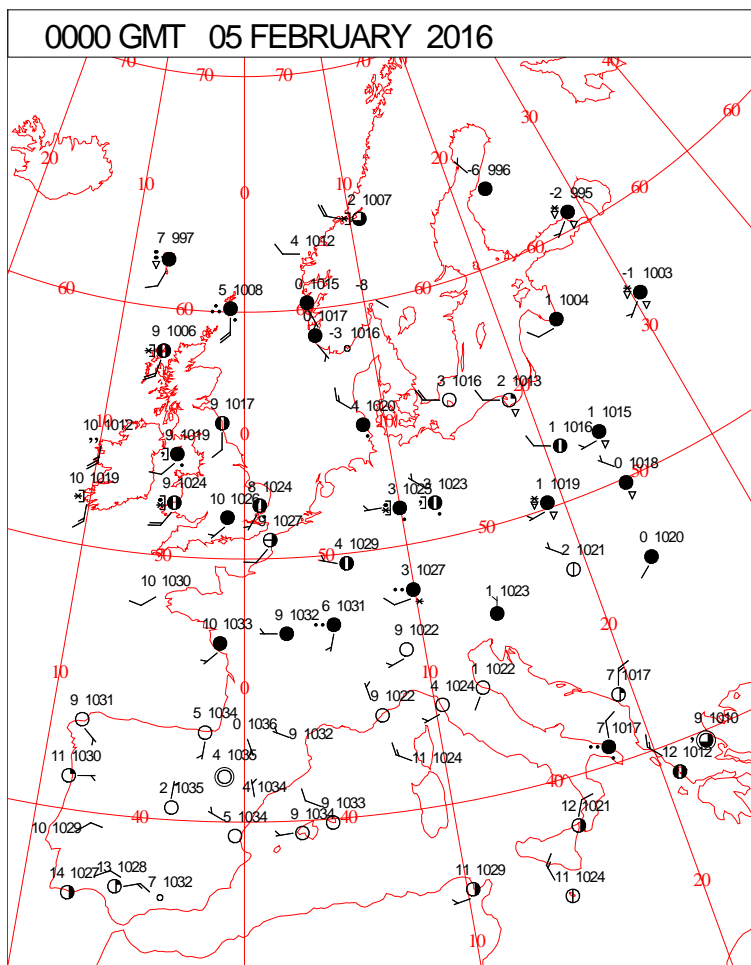
DAILY CLIMATE DATA



# DAILY WEATHER SUMMARY



# SURFACE REPORTS

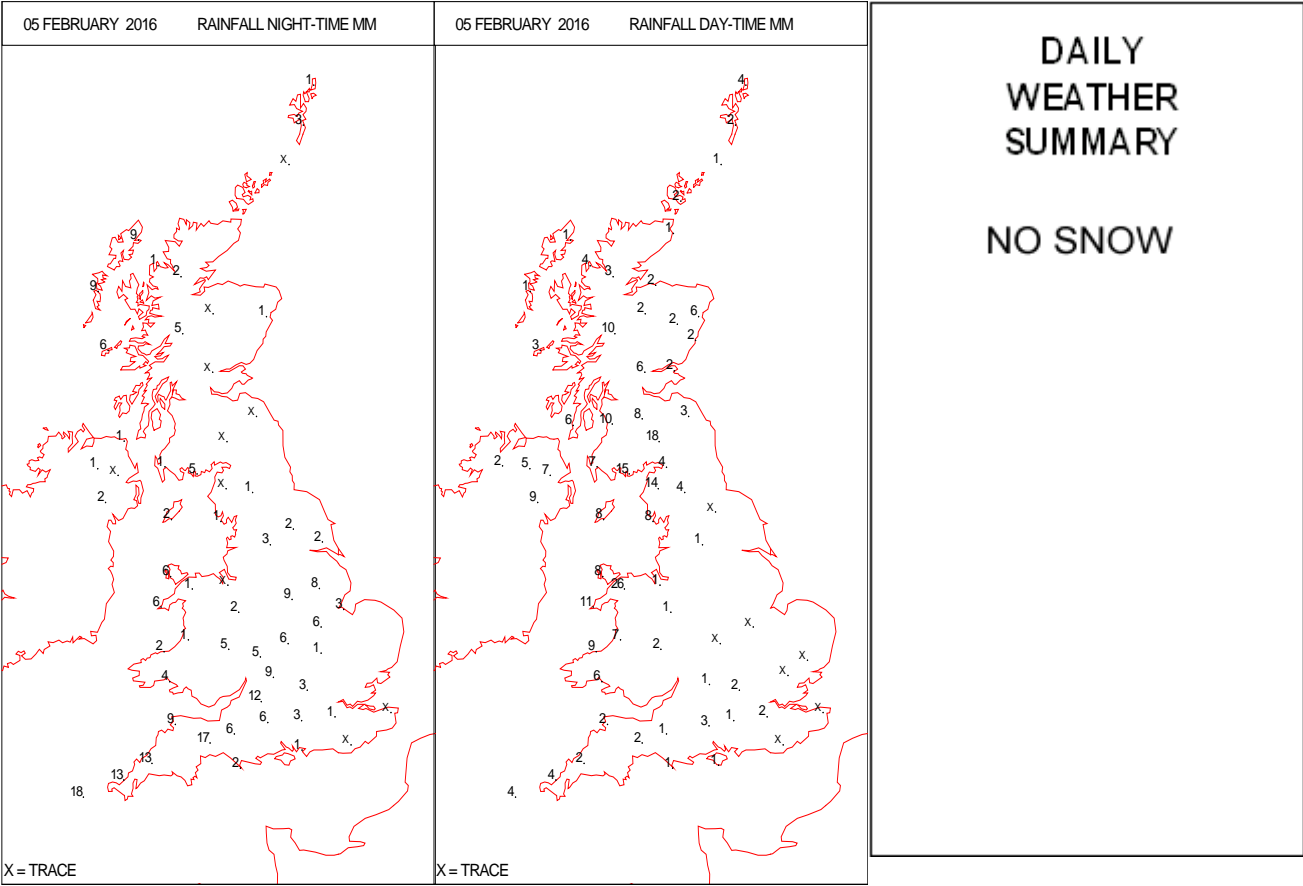
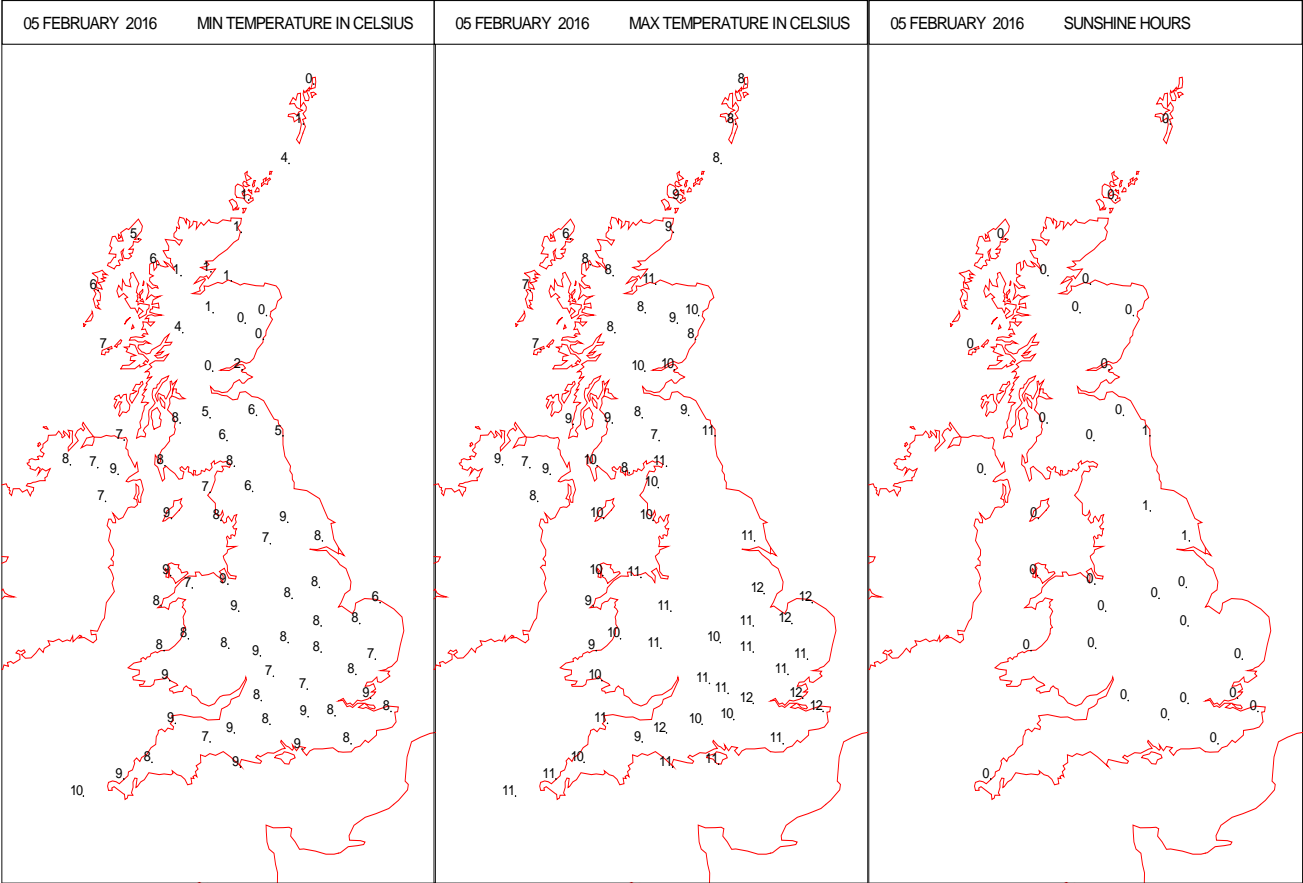


SIGNIFICANT WEATHER

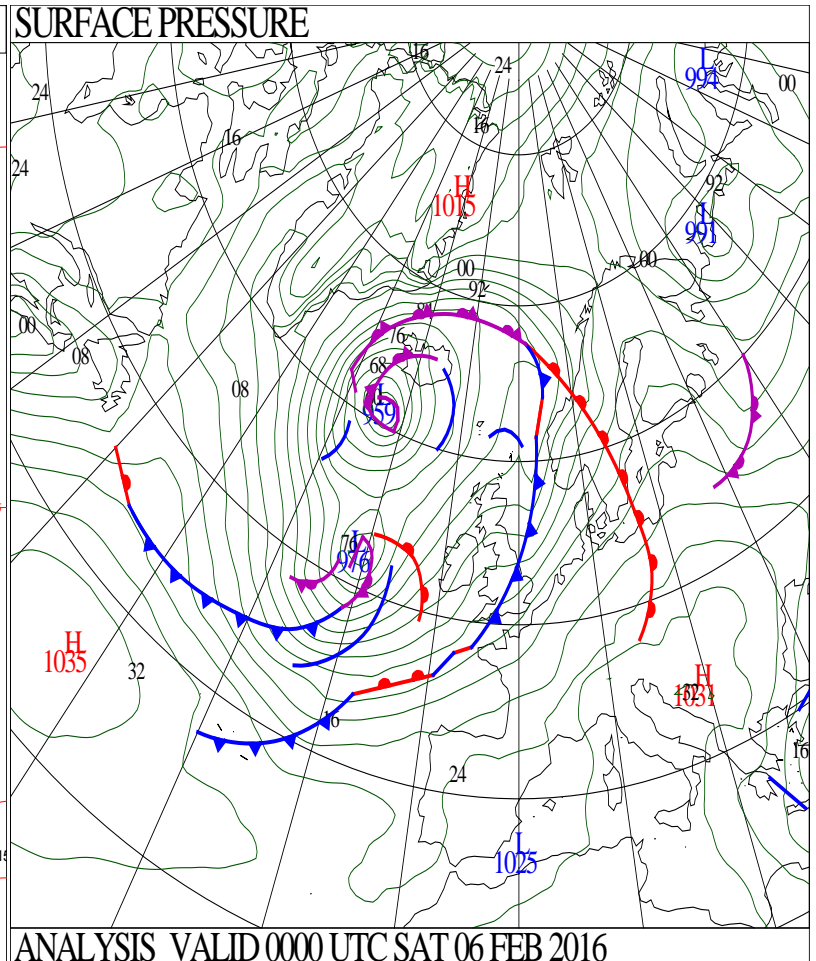
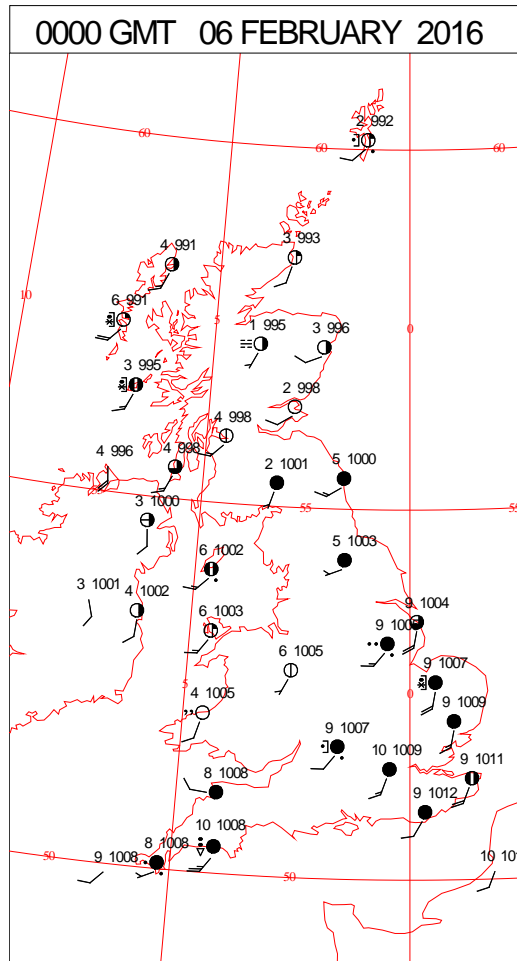
0600 GMT 05 FEBRUARY 2016 SIG WEATHER	1200 GMT 05 FEBRUARY 2016 SIG WEATHER	<p><b>Summary of UK Weather for Friday 05 February 2016.</b></p> <p>It was mostly dry and cloudy across the U.K., with isolated outbreaks of light rain and drizzle in places.</p> <p>Towards dawn a band of rain associated with a cold front reached north-western parts of the country.</p> <p>Temperatures were generally fairly mild, although in north-east Scotland they got close to freezing early in the night.</p> <p>Through the day, the band of rain across the north-west only very slowly moved south and east, reaching eastern Scotland, northern England, Wales and south-west England by the evening. The highest accumulations of rain were in the Highlands.</p> <p>The rain remained heavy and persistent, with the rain increasing in intensity across south-west England.</p> <p>Ahead of the rainband, it stayed mild but cloudy, with temperatures into the low teens Celsius in the south-west.</p> <p>Behind the rainband, it turned clearer and colder, with scattered showers, wintry over hills. There were also squally and gusty winds as the rain moved through.</p>
1800 GMT 05 FEBRUARY 2016 SIG WEATHER	0000 GMT 06 FEBRUARY 2016 SIG WEATHER	
		<p><b>EXTREMES</b></p> <p><b>Highest Maximum:</b> 13.0 Preston Montford, Shropshire 13.0 Preston, Cove House, Dorset</p> <p><b>Lowest Maximum:</b> 6.3 Stornoway Airport, Western Isles</p> <p><b>Lowest Minimum:</b> -0.9 Fyvie Castle, Aberdeenshire</p> <p><b>Lowest Grass Minimum:</b> -3.0 Kindrogan, Perthshire</p> <p><b>Most Rain:</b> 38.0 Alltdearg House, Isle of Skye</p> <p><b>Most Sun:</b> 1.3 Faversham, Kent</p>



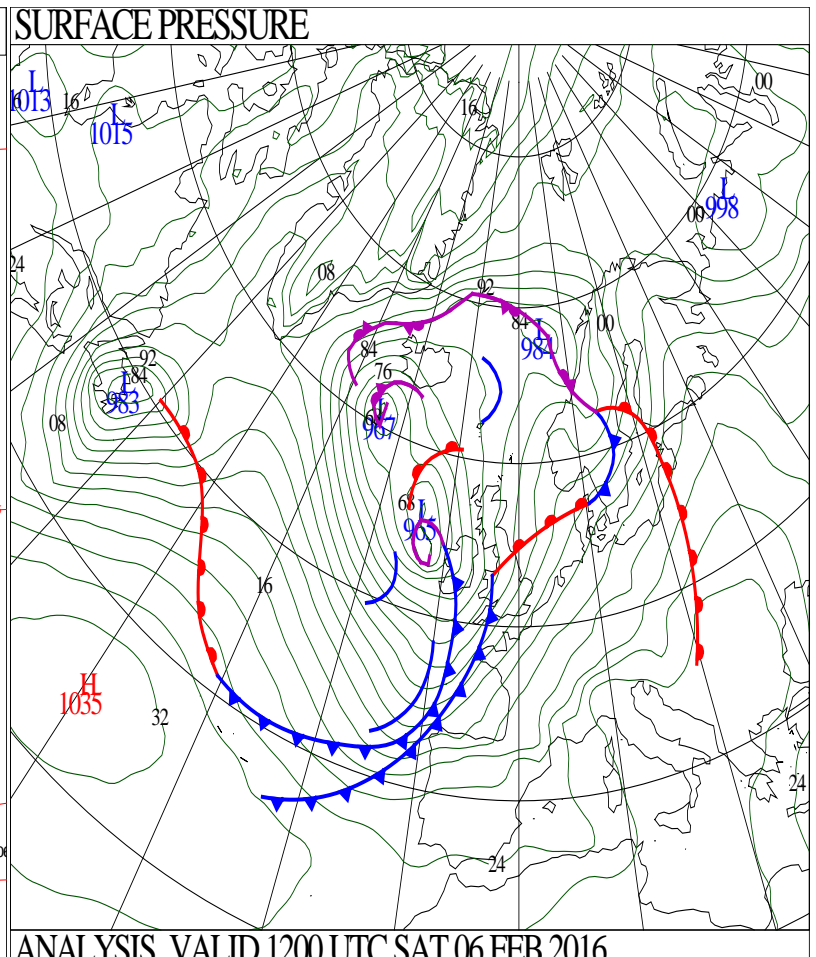
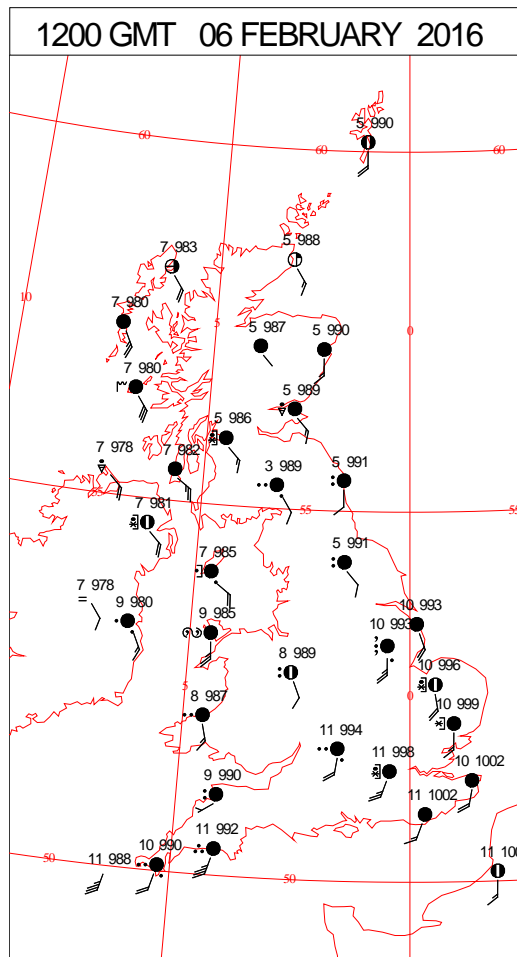
DAILY CLIMATE DATA



# DAILY WEATHER SUMMARY

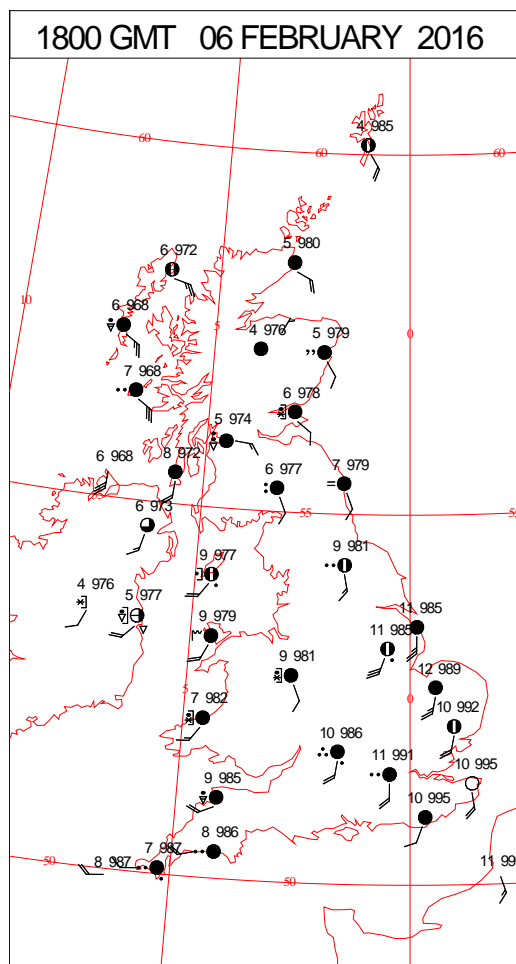
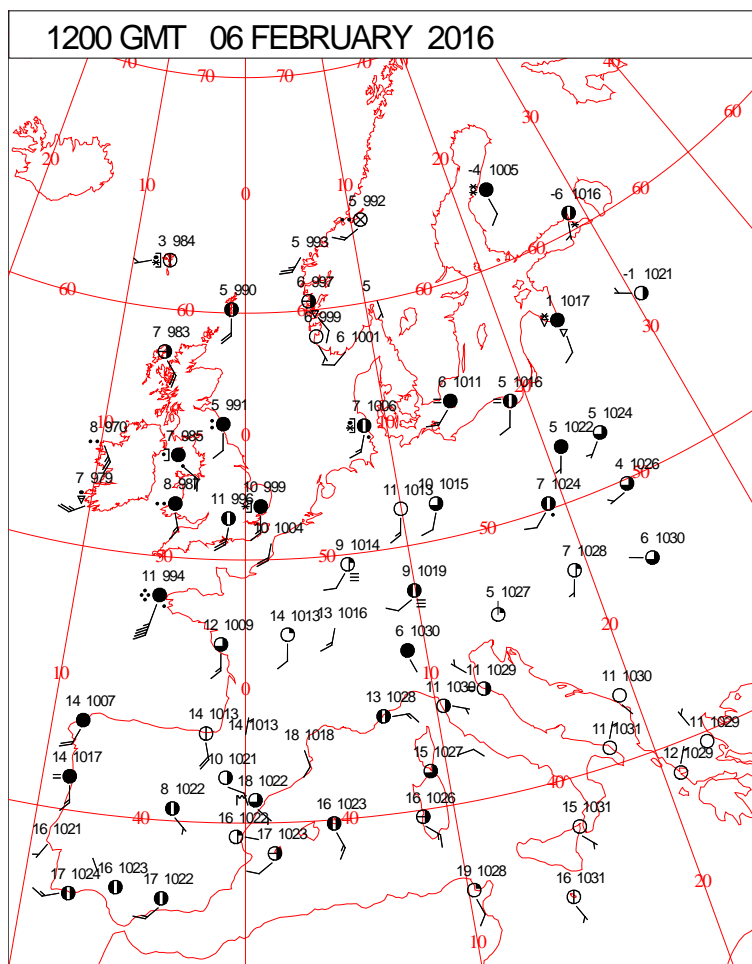
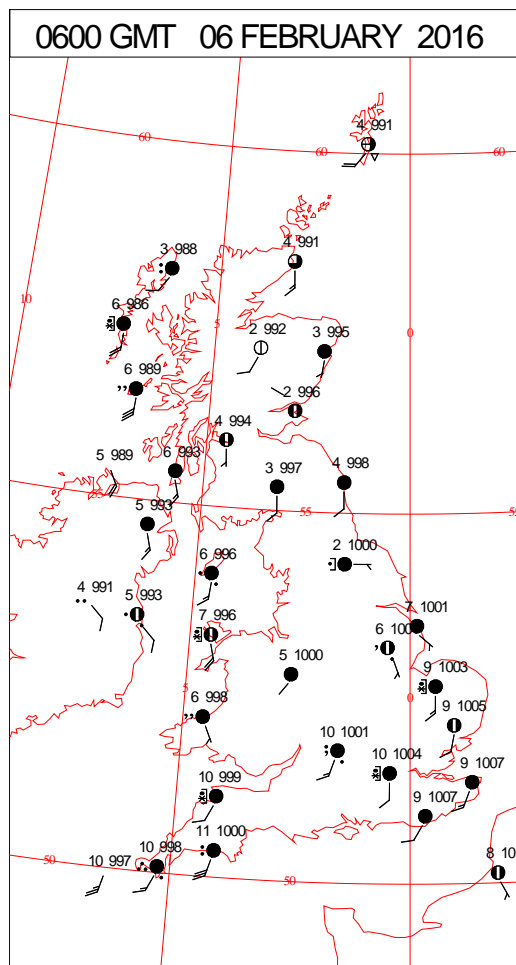
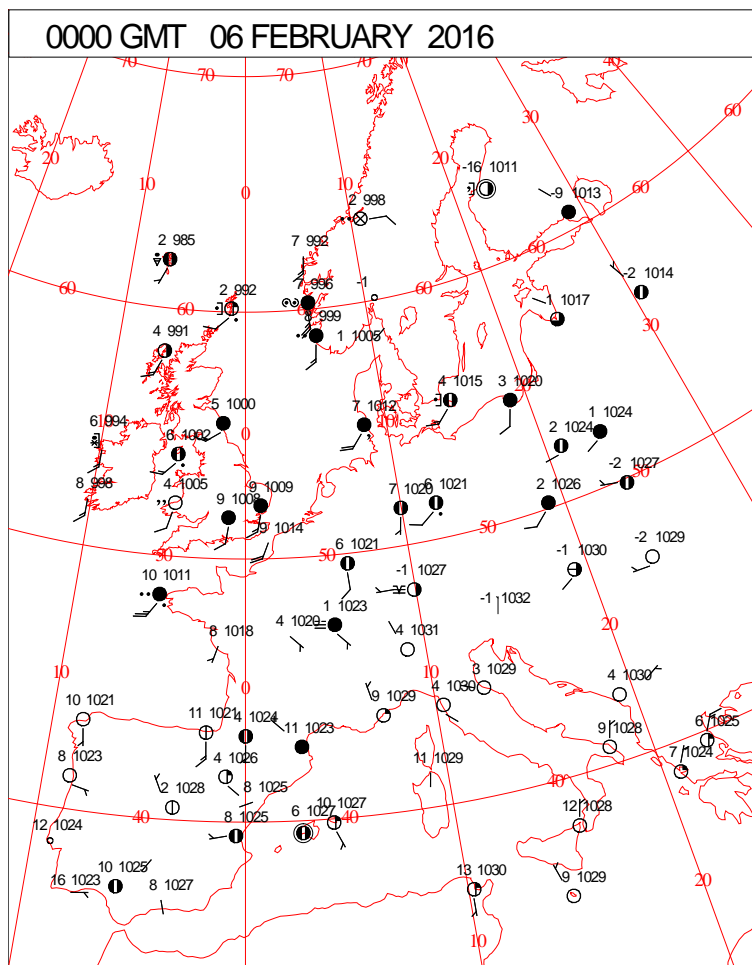


ANALYSIS VALID 0000 UTC SAT 06 FEB 2016



ANALYSIS VALID 1200 UTC SAT 06 FEB 2016

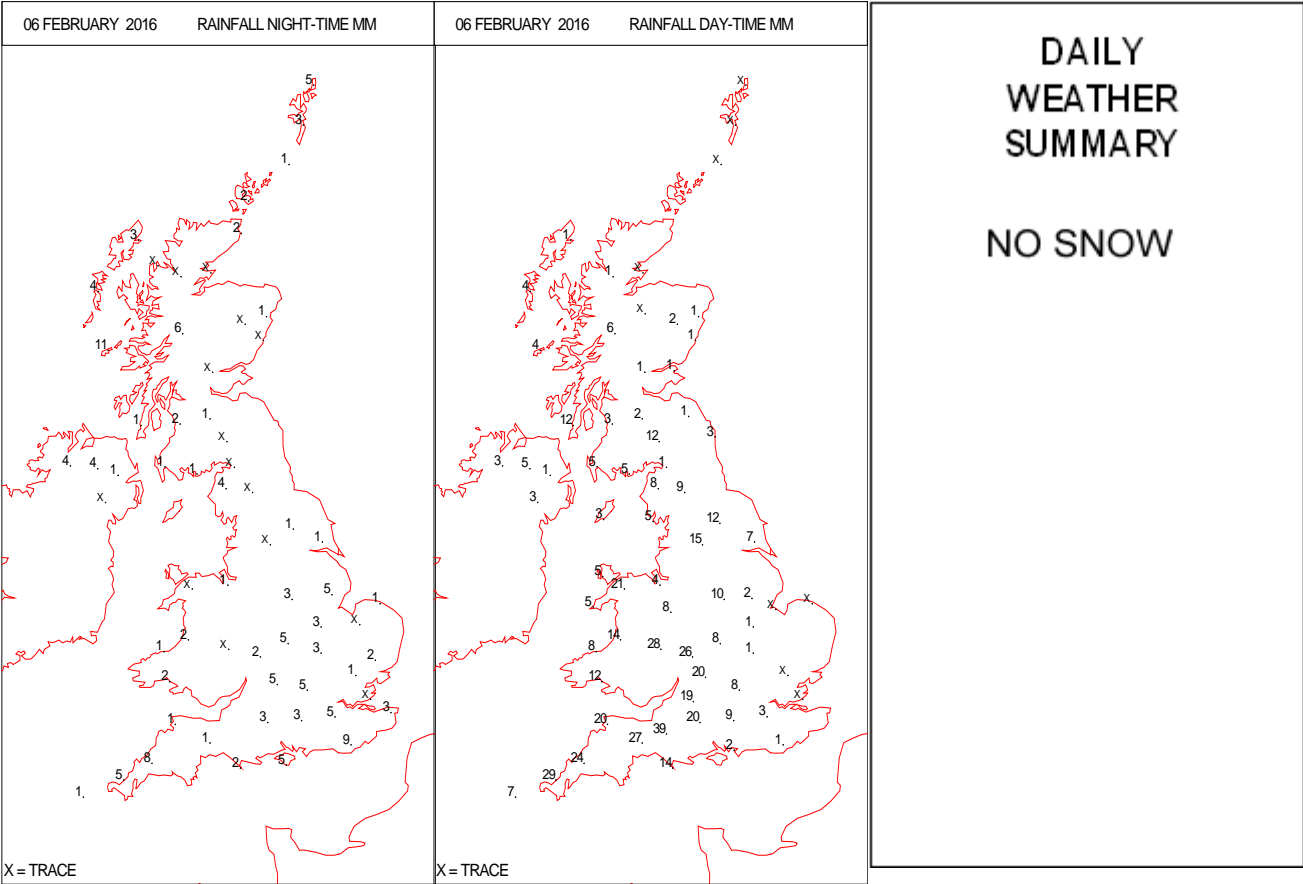
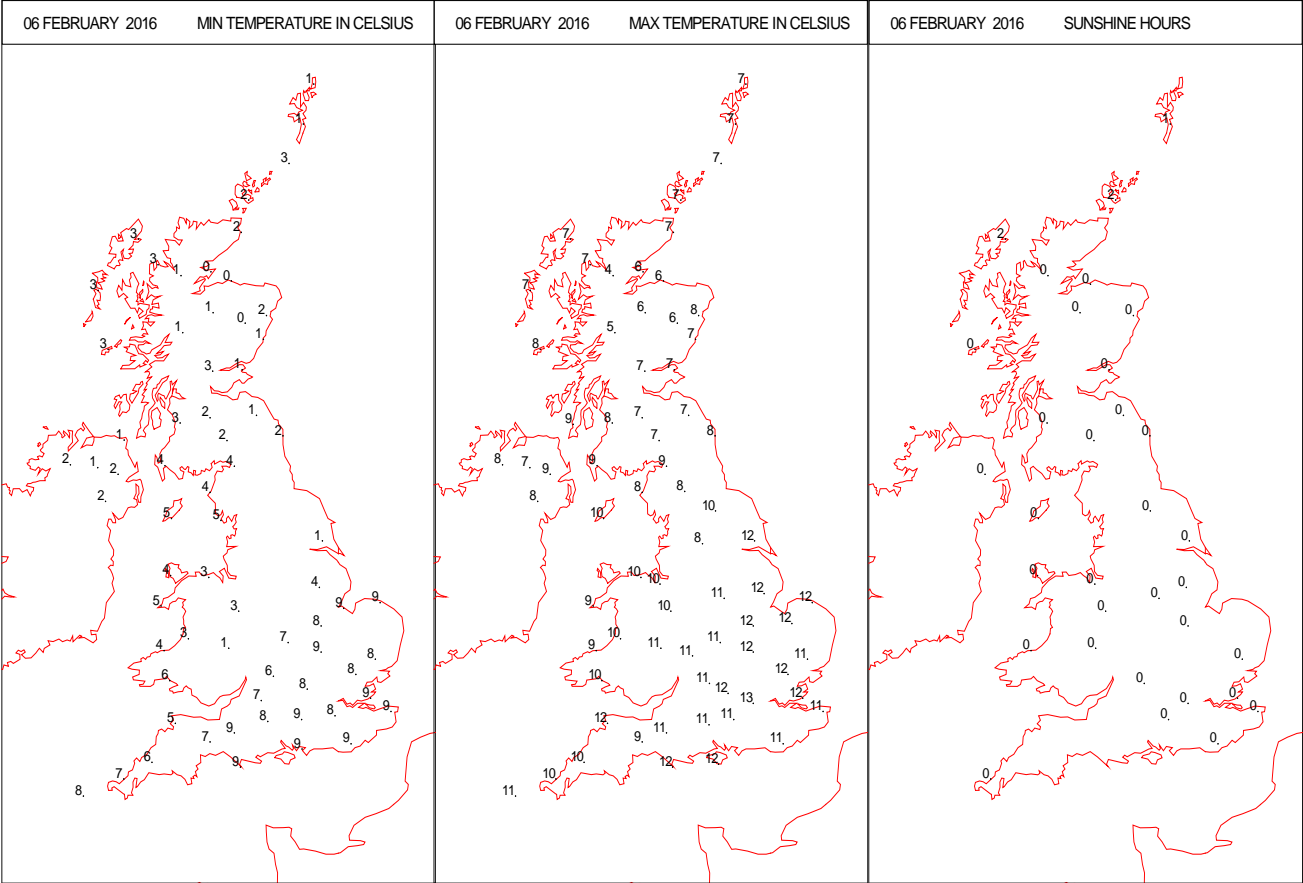
# SURFACE REPORTS



SIGNIFICANT WEATHER

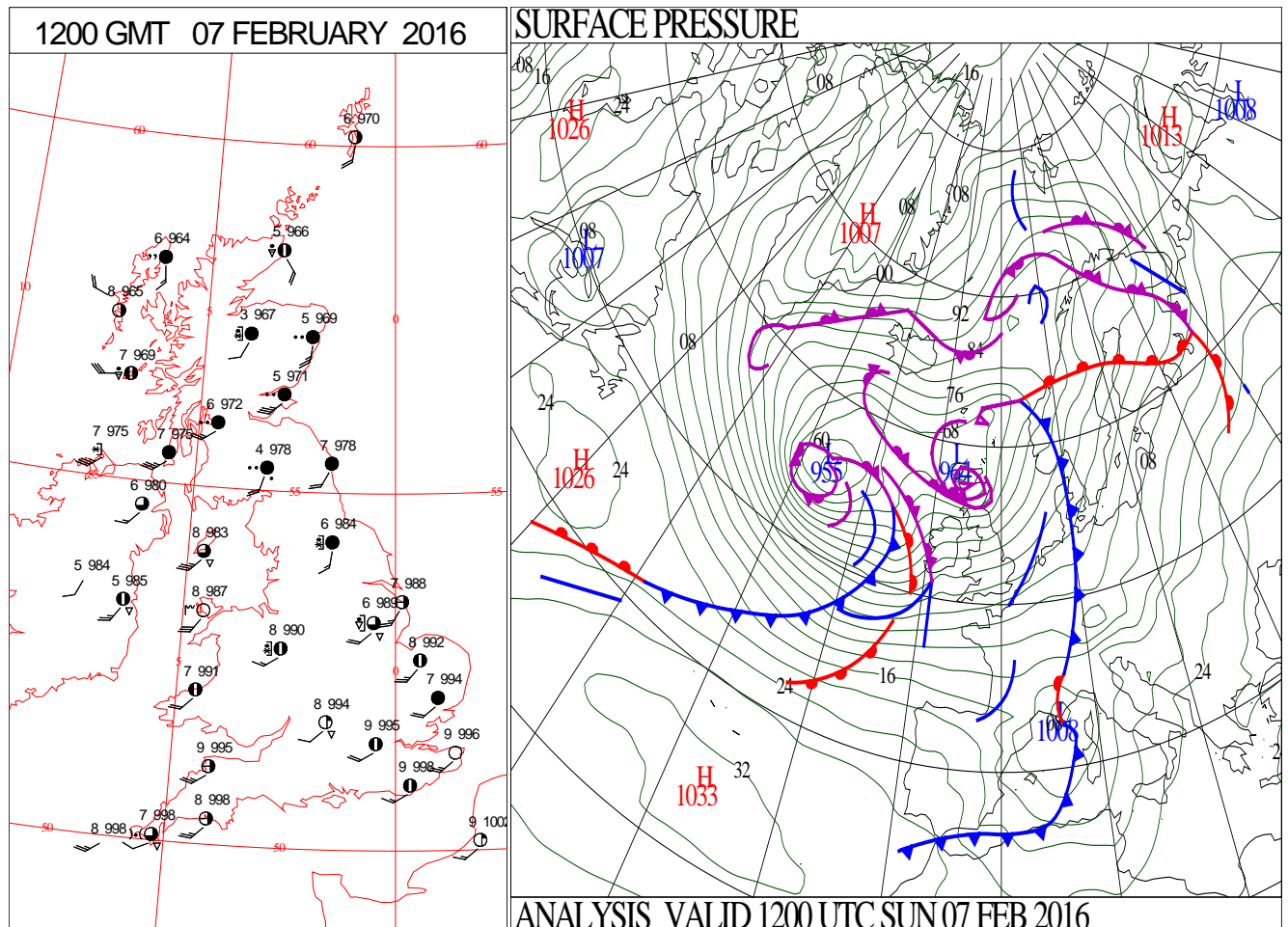
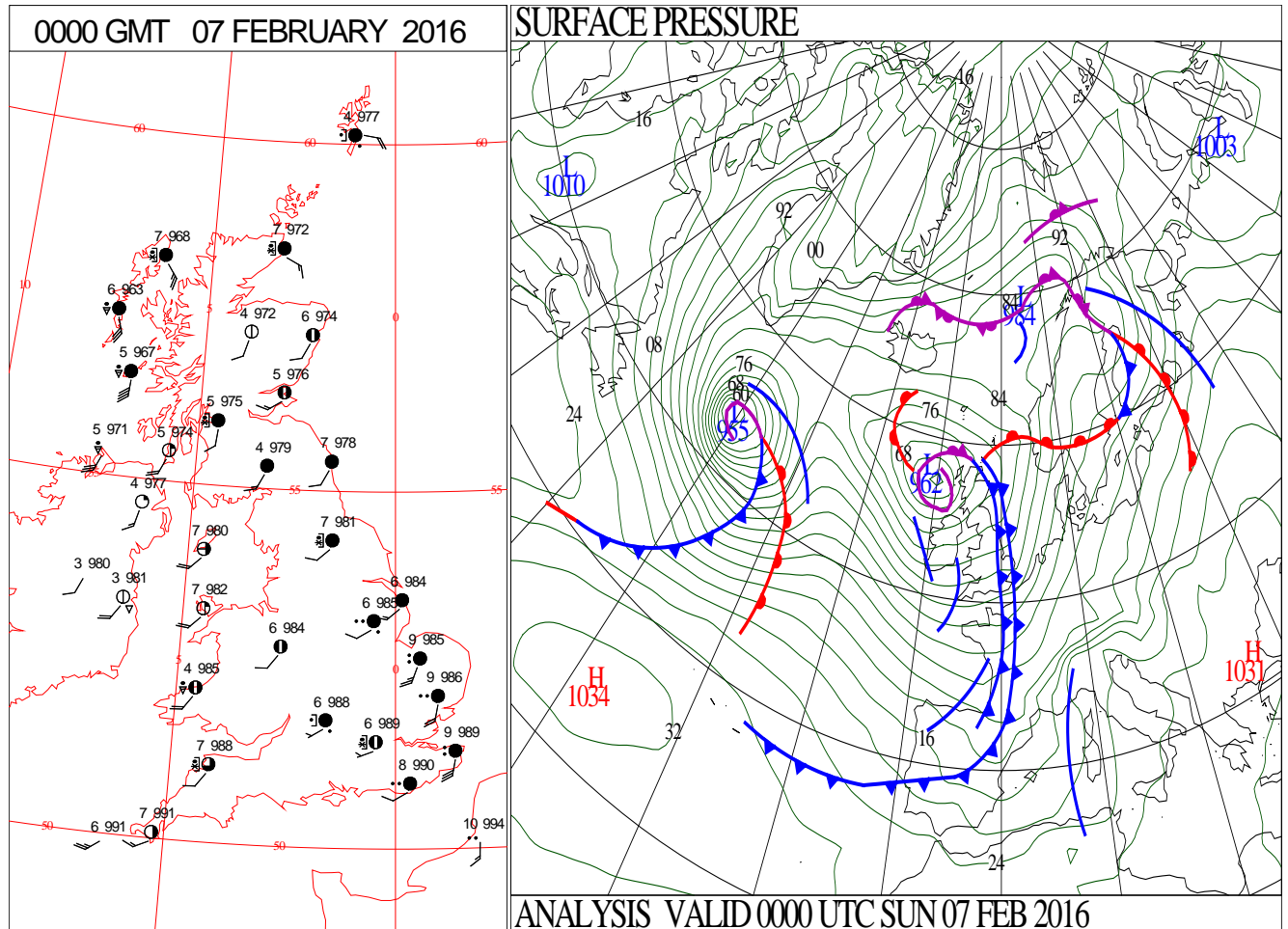
0600 GMT 06 FEBRUARY 2016 SIG WEATHER	1200 GMT 06 FEBRUARY 2016 SIG WEATHER	<p><b>Summary of UK Weather for Saturday 06 February 2016.</b></p> <p>A band of rain associated with a cold front moved slowly eastwards through the night, and began to weaken and dissipate after midnight, while situated on a line running through Exeter to the Wash.</p> <p>Rain associated with the next frontal system then began to spread from the west, and also began to reactivate the earlier cold front. Widespread rain fell over the south-west, Midlands and western Wales by dawn, with some locally high rainfall totals recorded.</p> <p>Temperatures behind the cold front fell quickly, with some areas falling to around freezing for a time.</p> <p>Persistent rain, heavy at times, continued to move north-eastwards across England and Wales, leading to some localised surface water flooding, particularly across parts of south-west England, where there was localised disruption reported in a number of places.</p> <p>Meanwhile, it had been a relatively mild day, particularly across south-east England, where it stayed dry throughout, allowing temperatures to rise a few degrees above the seasonal average once again.</p>
1800 GMT 06 FEBRUARY 2016 SIG WEATHER	0000 GMT 07 FEBRUARY 2016 SIG WEATHER	
		<p><b>EXTREMES</b></p> <p><b>Highest Maximum:</b> 13.4 Mickleham, Surrey</p> <p><b>Lowest Maximum:</b> 3.9 Loch Glascarnoch, Ross-Shire</p> <p><b>Lowest Minimum:</b> -1.4 Cromdale, Nairnshire</p> <p><b>Lowest Grass Minimum:</b> -6.0 Trassey Slievenaman, Co. Down</p> <p><b>Most Rain:</b> 53.4 Benmore, Younger Botanic Garden, Argyll</p> <p><b>Most Sun:</b> 2.4 Loch of Hundland, Orkney</p>

DAILY CLIMATE DATA



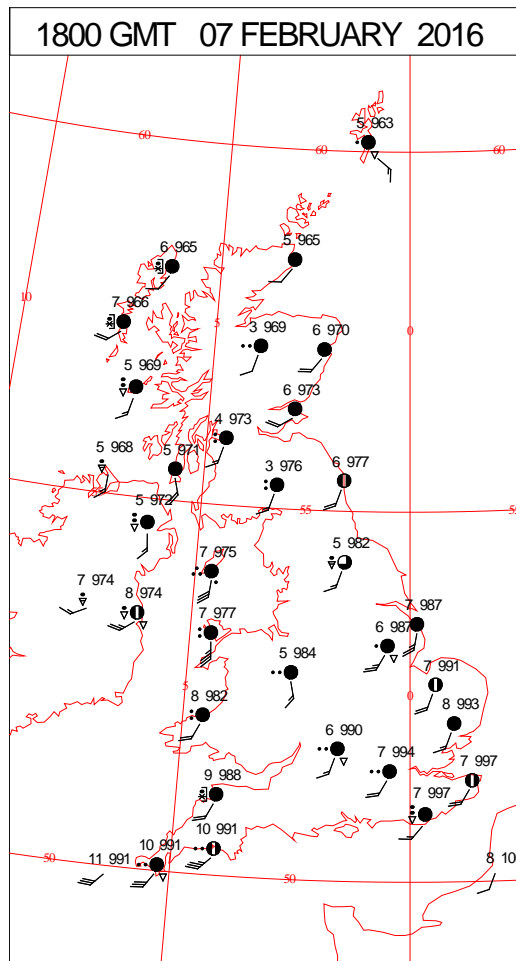
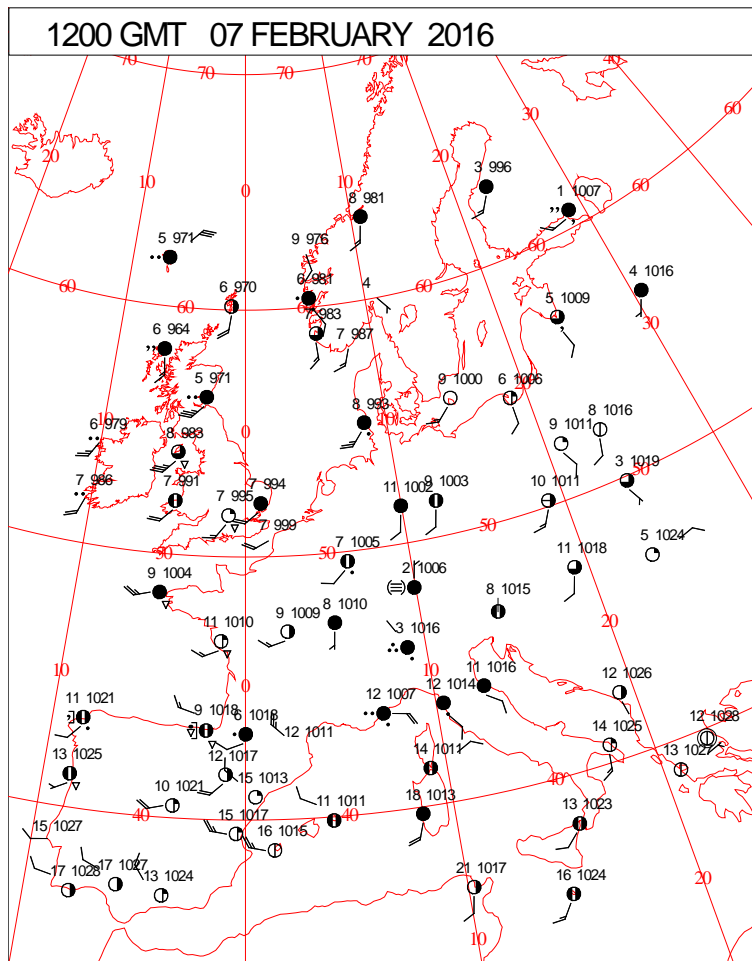
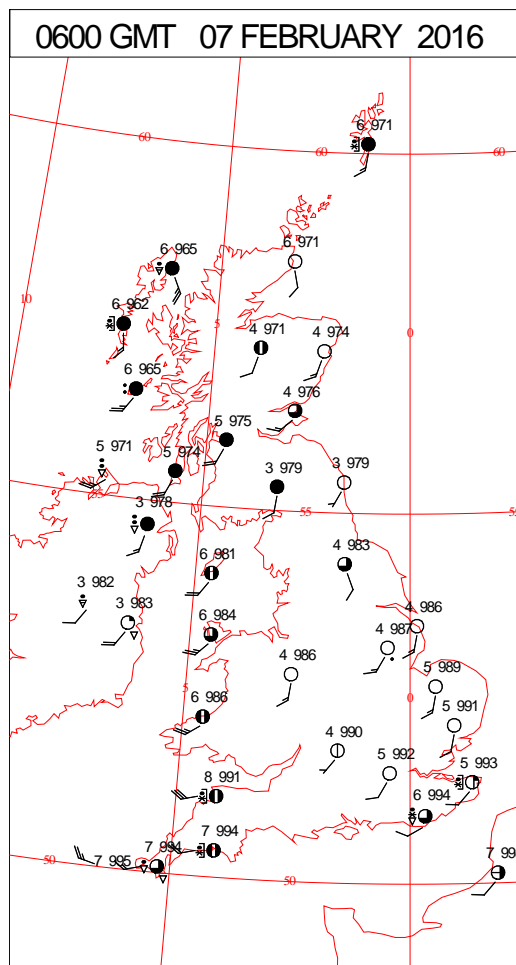
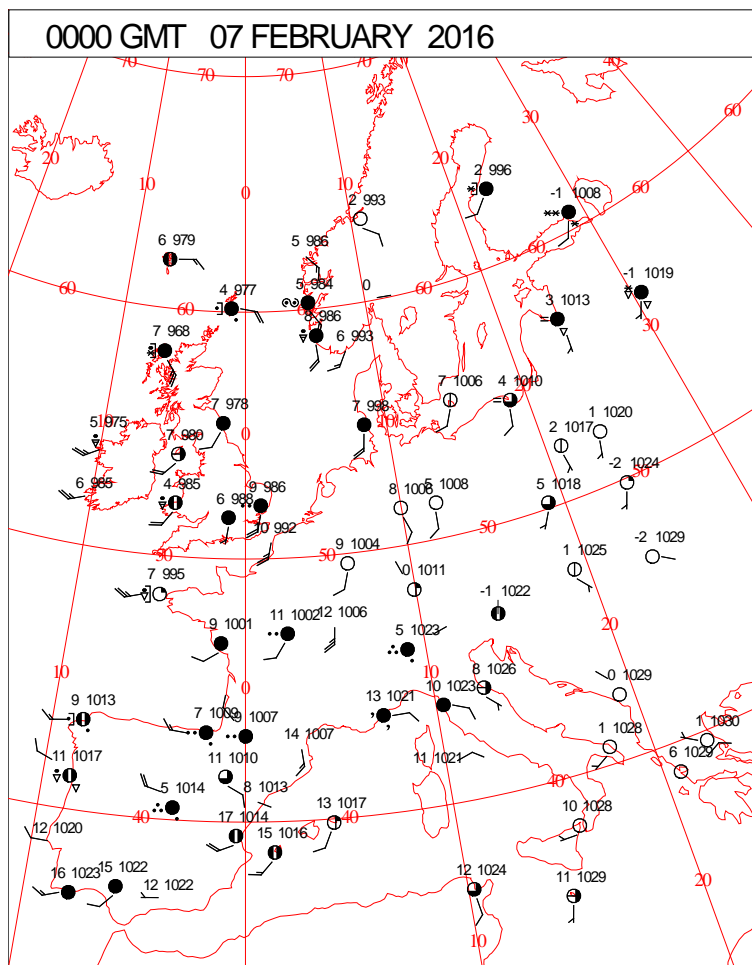


# DAILY WEATHER SUMMARY



Sunday 7 February 2016

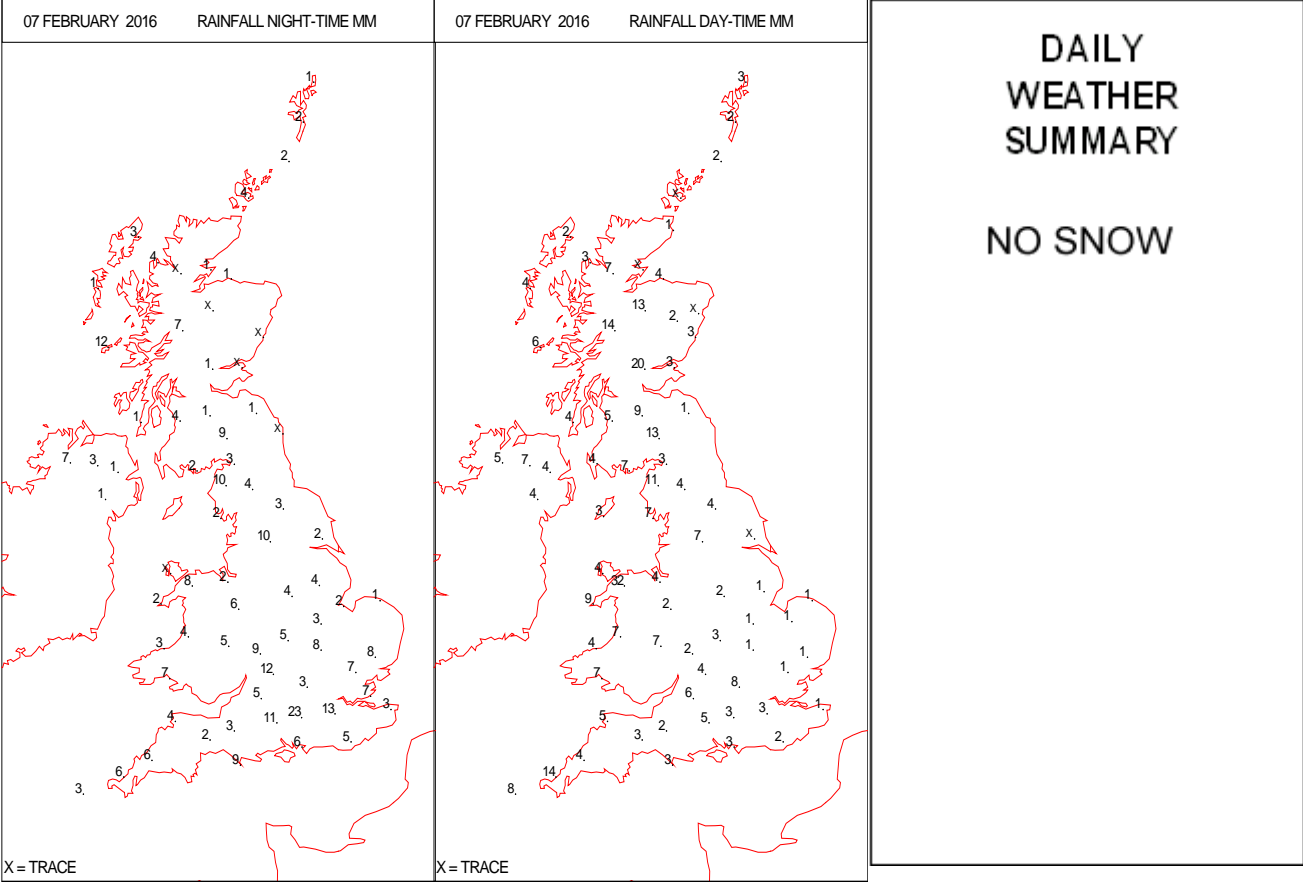
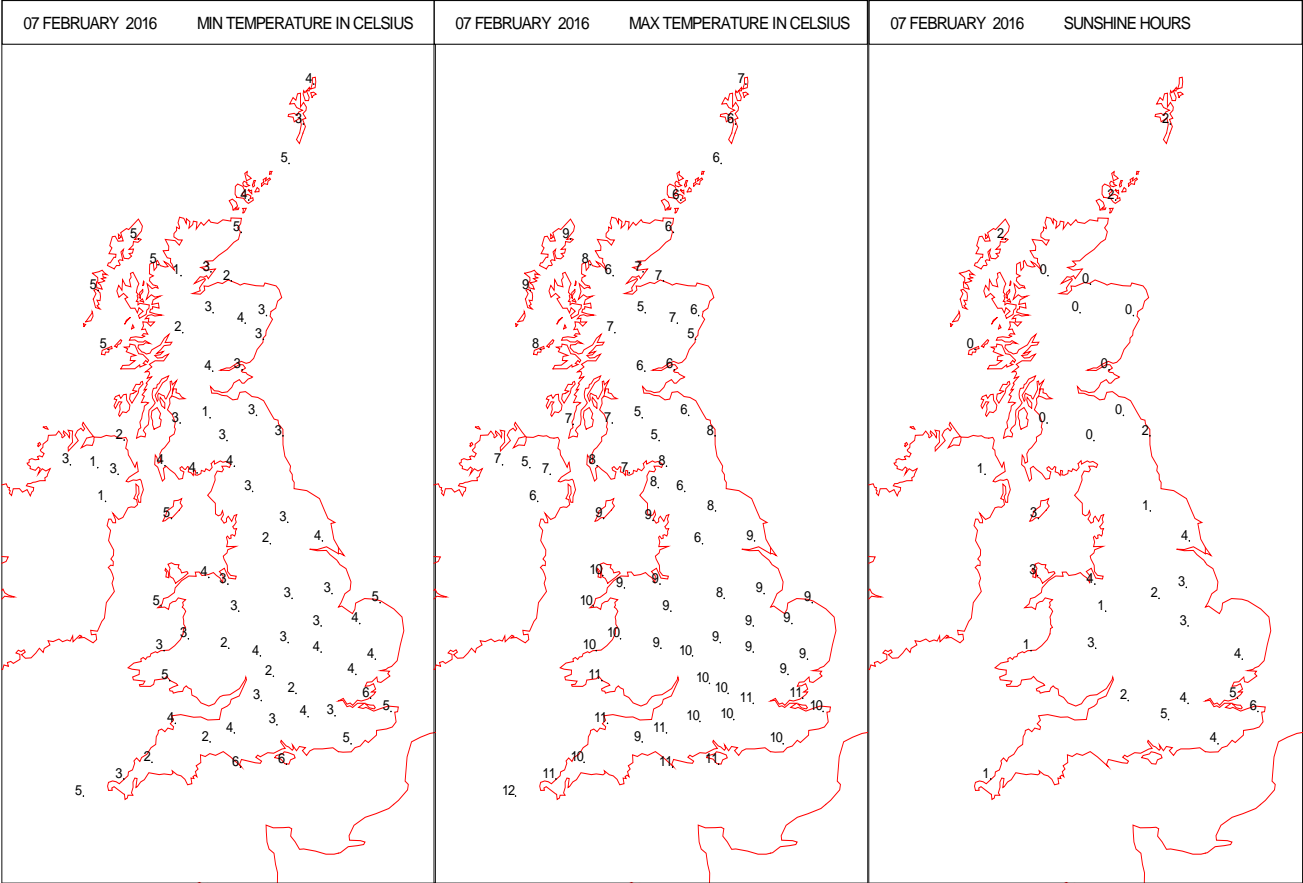
## SURFACE REPORTS



SIGNIFICANT WEATHER

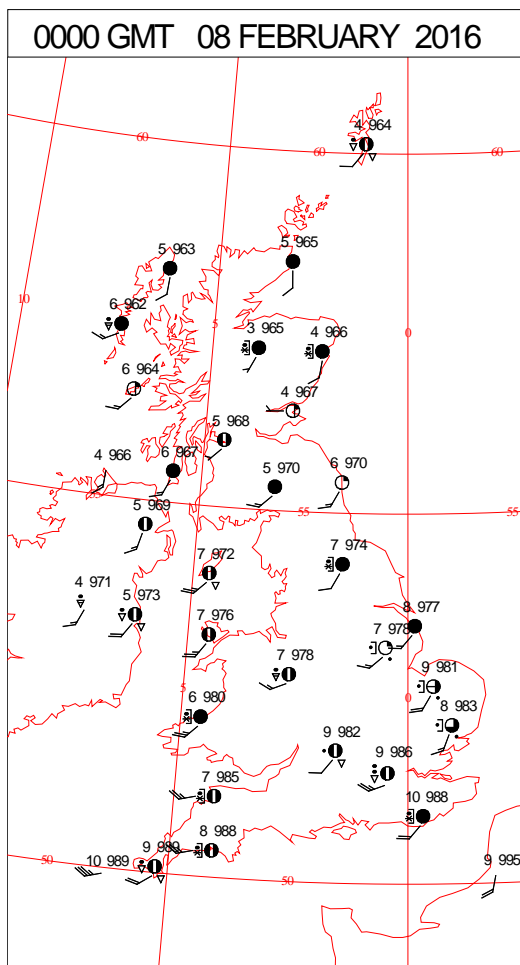
0600 GMT 07 FEBRUARY 2016 SIG WEATHER	1200 GMT 07 FEBRUARY 2016 SIG WEATHER	<p><b>Summary of UK Weather for Sunday 07 February 2016.</b> A band of locally heavy rain continued to move north-eastwards from southern and western areas and weaken, clearing all areas shortly after midnight. Scattered showers followed into western parts, these were heavy at times with some thunder over Northern Ireland and Wales.</p> <p>A more persistent band of rain, associated with a wraparound occlusion, edged into south-west Scotland later in the night, turning wintry over the high ground.</p> <p>It was a fairly chilly night, but most places remained above freezing due to the fresh to strong winds.</p> <p>Heavy showers continued across parts of England into the daylight hours, but with plenty of sunshine in between.</p> <p>In Scotland though, the showers continued to merge into longer spells of rain, with cloudy skies for most.</p> <p>By the afternoon, more persistent rain moved into parts of Northern Ireland, Wales and south-west England, which then spread across to the rest of the country by the evening. By midnight this had cleared all but the far south-east.</p> <p>Temperatures were widely above average for the time of year.</p>
1800 GMT 07 FEBRUARY 2016 SIG WEATHER	0000 GMT 08 FEBRUARY 2016 SIG WEATHER	
		<p><b>EXTREMES</b> <b>Highest Maximum:</b> 11.7 St. Marys Airport, Isles of Scilly <b>Lowest Maximum:</b> 4.4 Salsburgh, Lanarkshire <b>Lowest Minimum:</b> -4.8 Trassey Slievenaman, Co. Down <b>Lowest Grass Minimum:</b> -8.0 Trassey Slievenaman, Co. Down <b>Most Rain:</b> 40.2 Capel Curig No3, Gwynedd <b>Most Sun:</b> 5.8 Faversham, Kent</p>

DAILY CLIMATE DATA



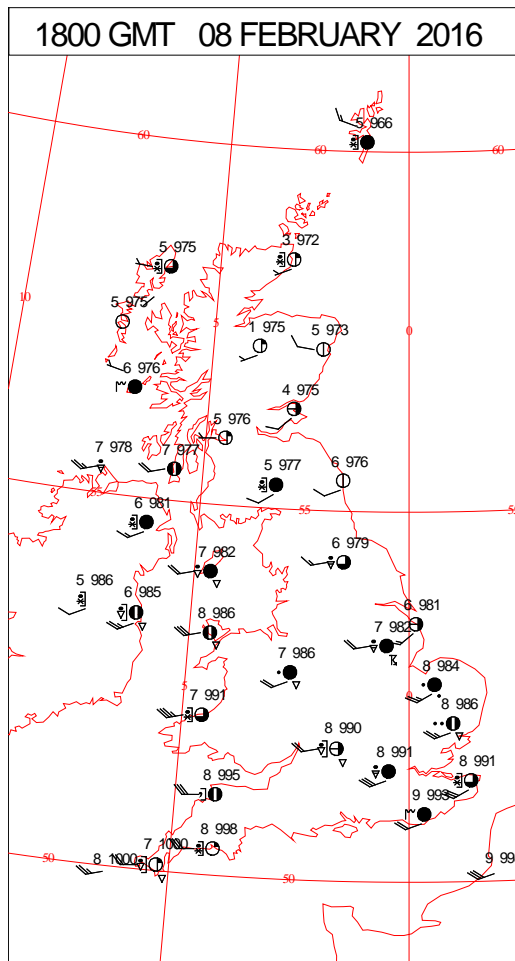
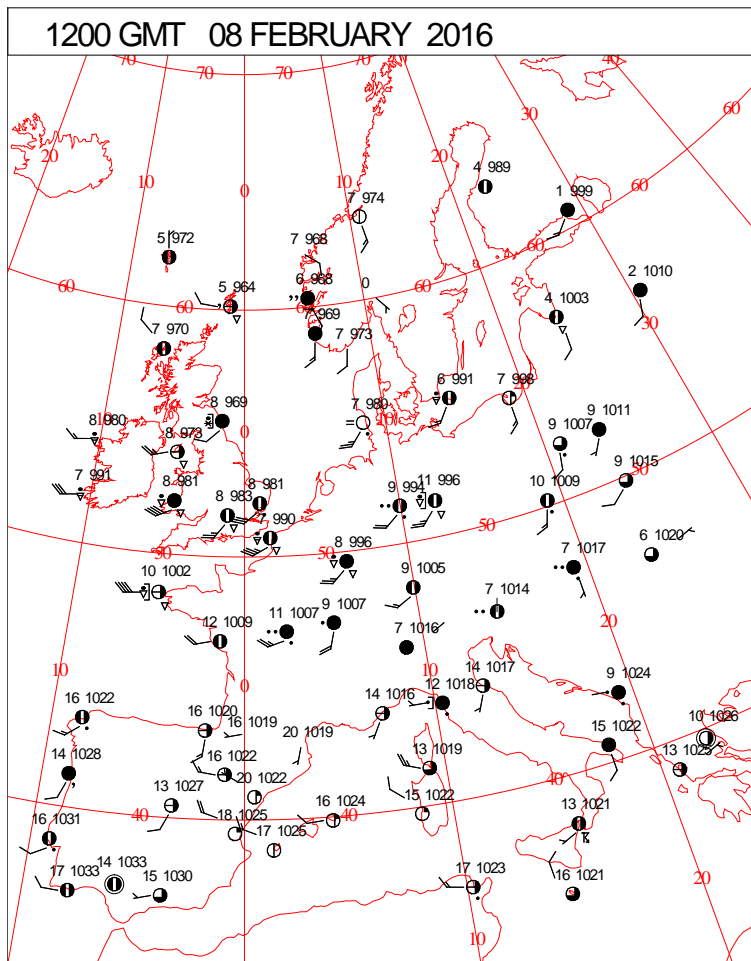
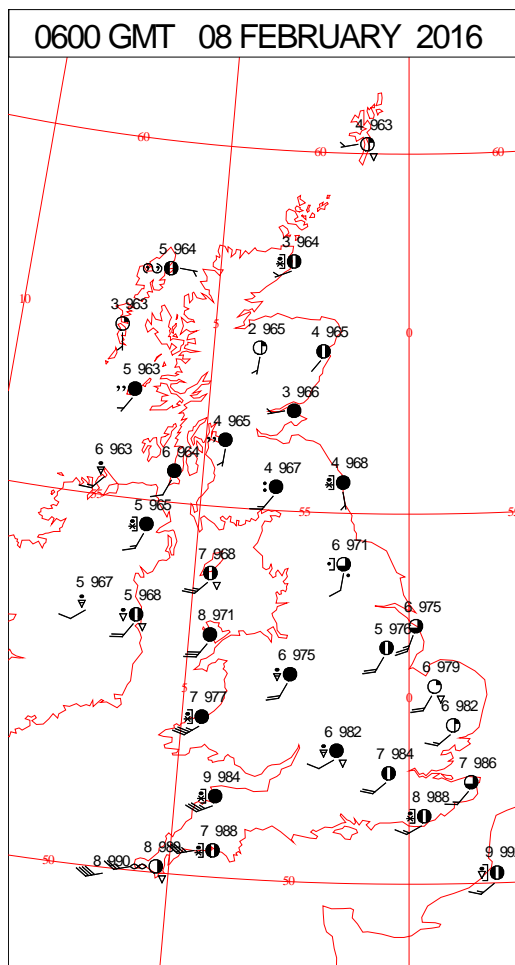
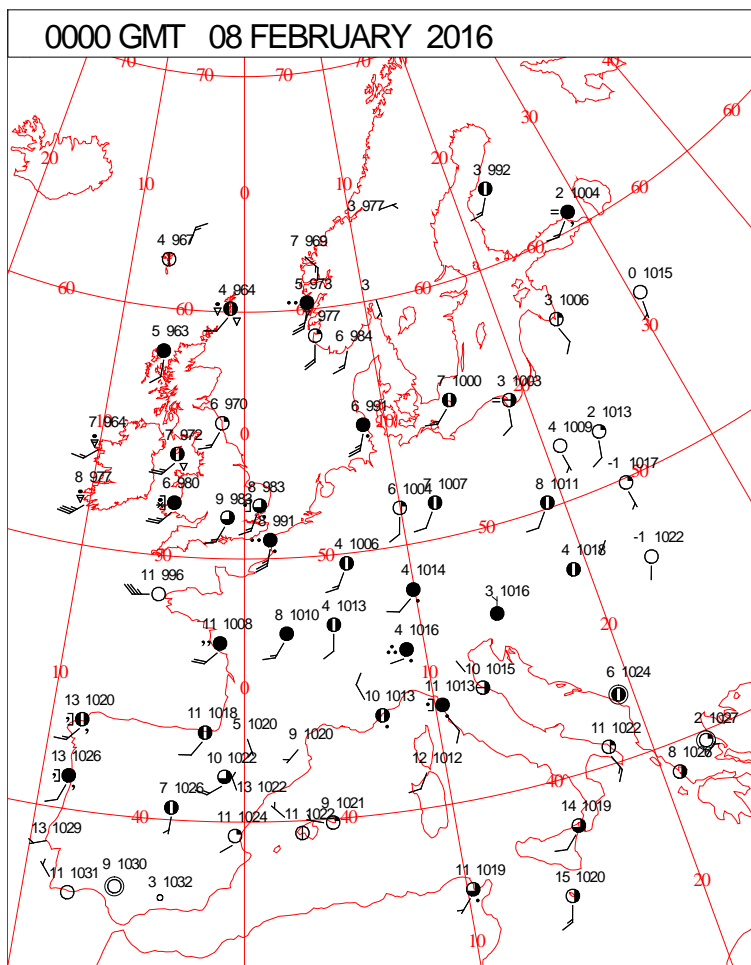


# DAILY WEATHER SUMMARY





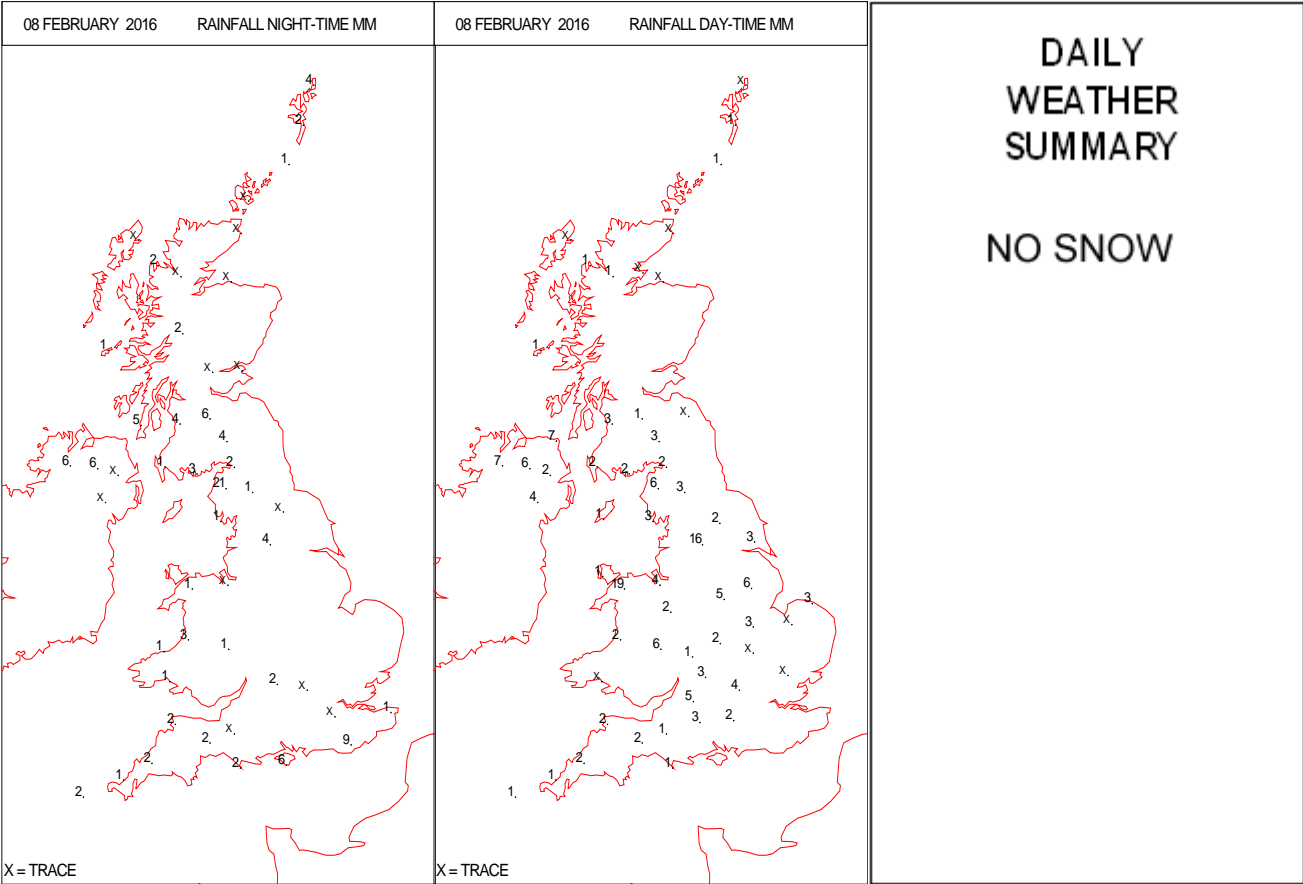
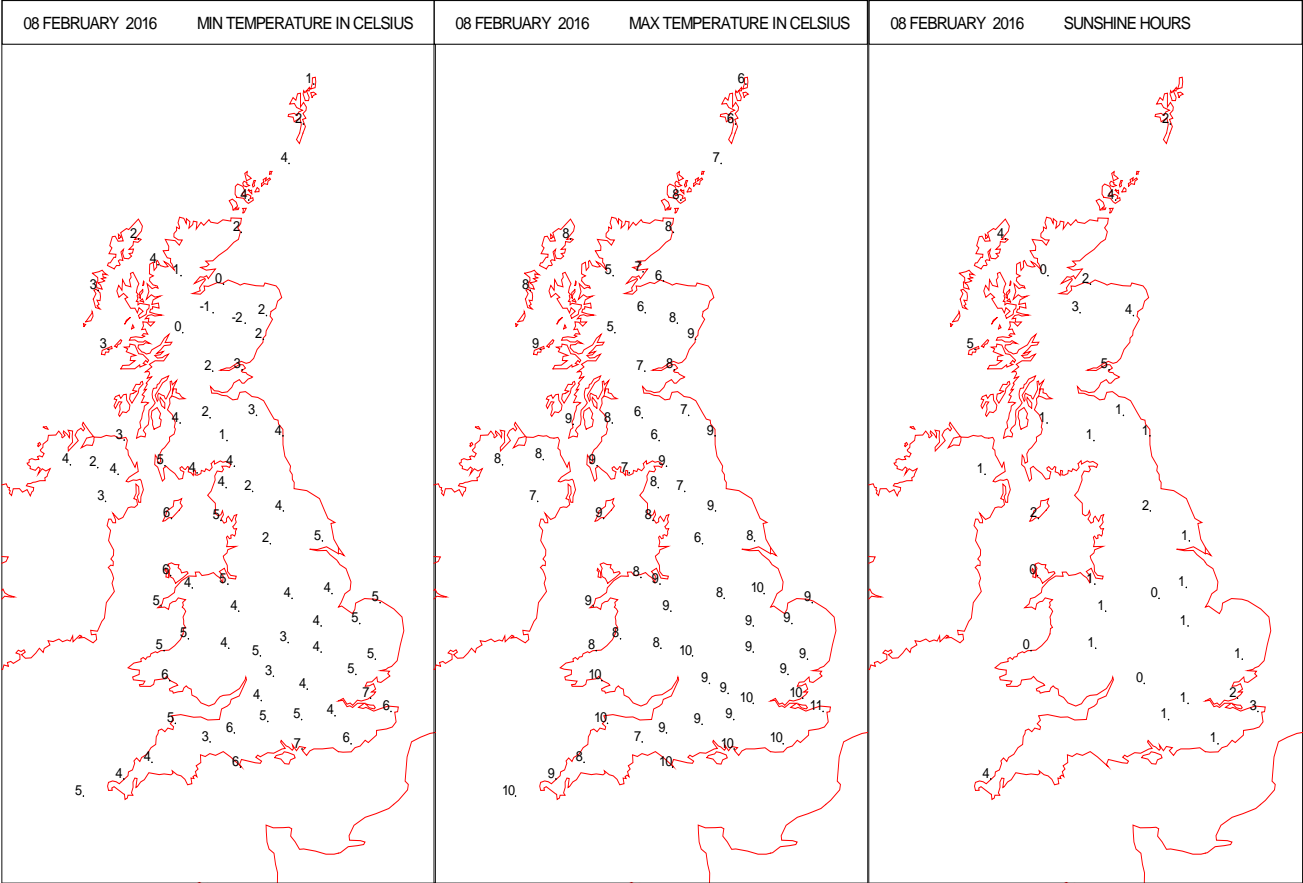
## SURFACE REPORTS



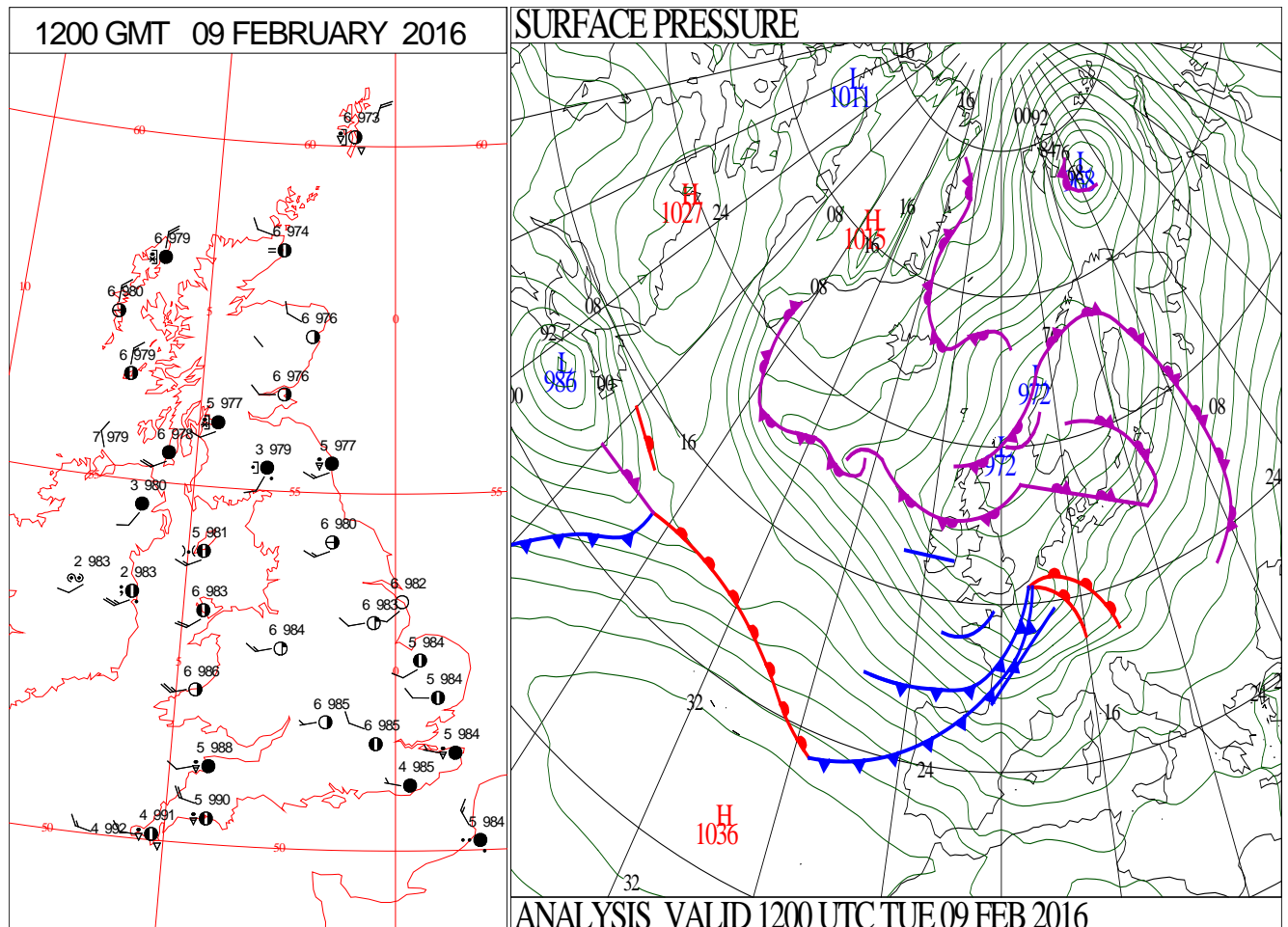
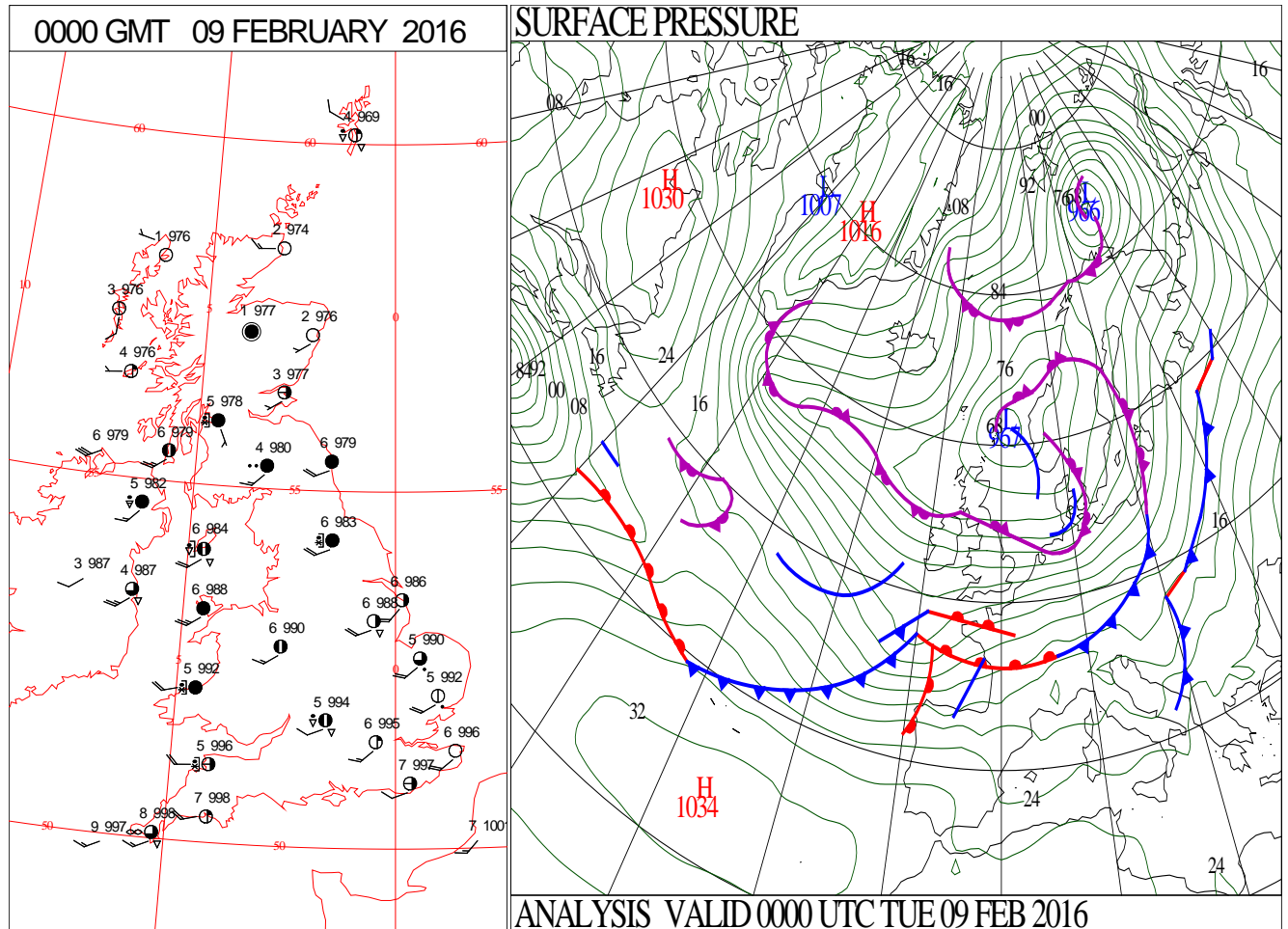
# SIGNIFICANT WEATHER

0600 GMT 08 FEBRUARY 2016	SIG WEATHER	1200 GMT 08 FEBRUARY 2016	SIG WEATHER	<p><b>Summary of UK Weather for Monday 08 February 2016.</b>            An area of low pressure, named as Storm Imogen, tracked north-eastwards across Scotland, and brought very strong winds on its southern flank over much of southern and central England and southern Wales. It also brought with it frequent showers, which tracked west to east across the country, with some bright spells in between. Some of the showers were heavy, with some local hail and thunder across England and Wales.</p> <p>The best of the conditions were across central parts of Scotland, where after a frosty start, a largely dry and bright day followed, with lighter winds.</p> <p>However, a few showers affected south-western Scotland and also northern Scotland, where they fell as snow over the hills.</p> <p>The showers and strong winds continued throughout the daytime and into the evening, with gusts exceeding 50 knots widely across southern England and south Wales.</p> <p>Temperatures were about average for the time of year.</p>
1800 GMT 08 FEBRUARY 2016	SIG WEATHER	0000 GMT 09 FEBRUARY 2016	SIG WEATHER	<p><b>EXTREMES</b></p> <p><b>Highest Maximum:</b> 10.7 Teignmouth, Devon</p> <p><b>Lowest Maximum:</b> 4.0 Kindrogan, Perthshire</p> <p><b>Lowest Minimum:</b> -3.8 Trassey Slievenaman, Co. Down</p> <p><b>Lowest Grass Minimum:</b> -6.2 Cawdor Castle No2, Nairnshire</p> <p><b>Most Rain:</b> 30.0 Bainbridge, North Yorkshire 30.0 Dippen, Argyll</p> <p><b>Most Sun:</b> 7.3 Mylnefield, Angus</p>

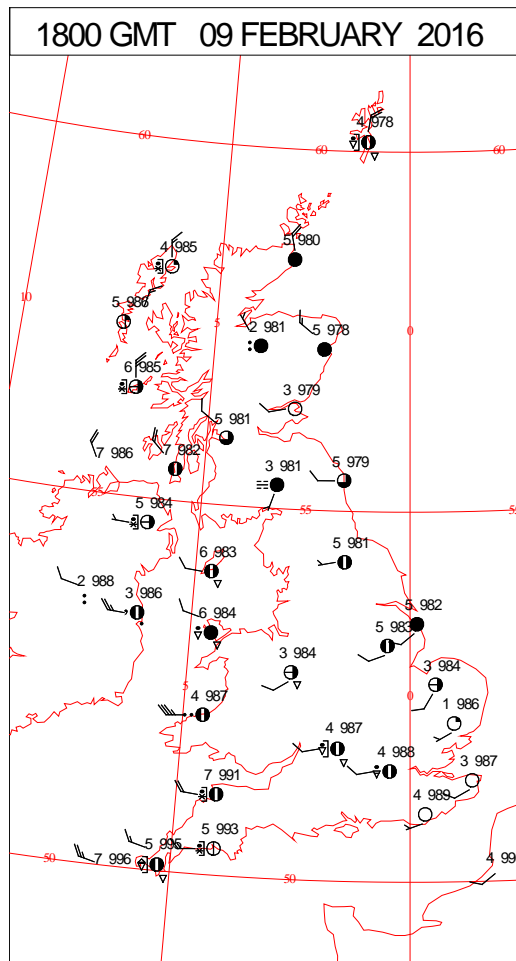
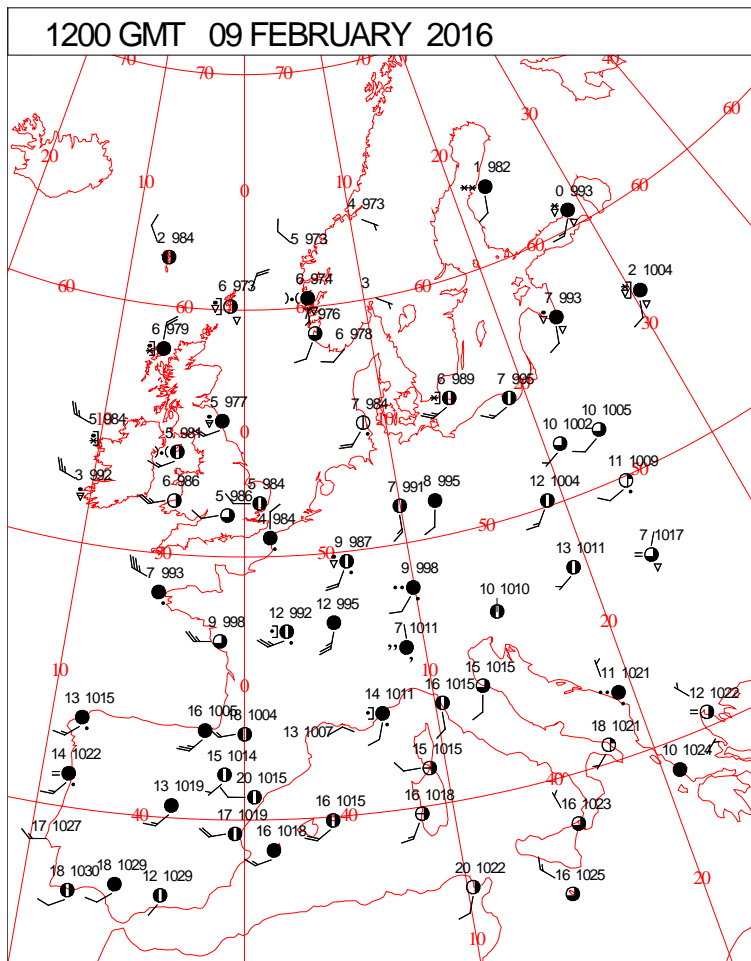
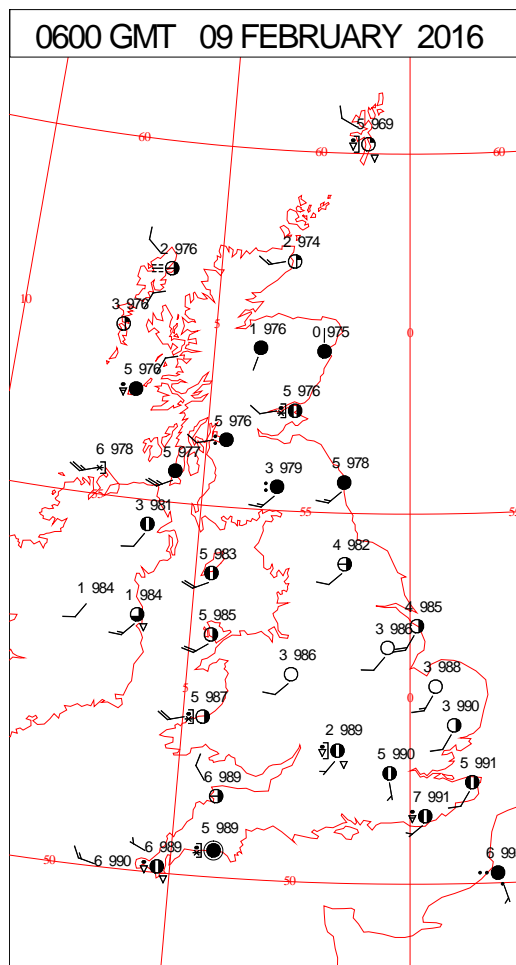
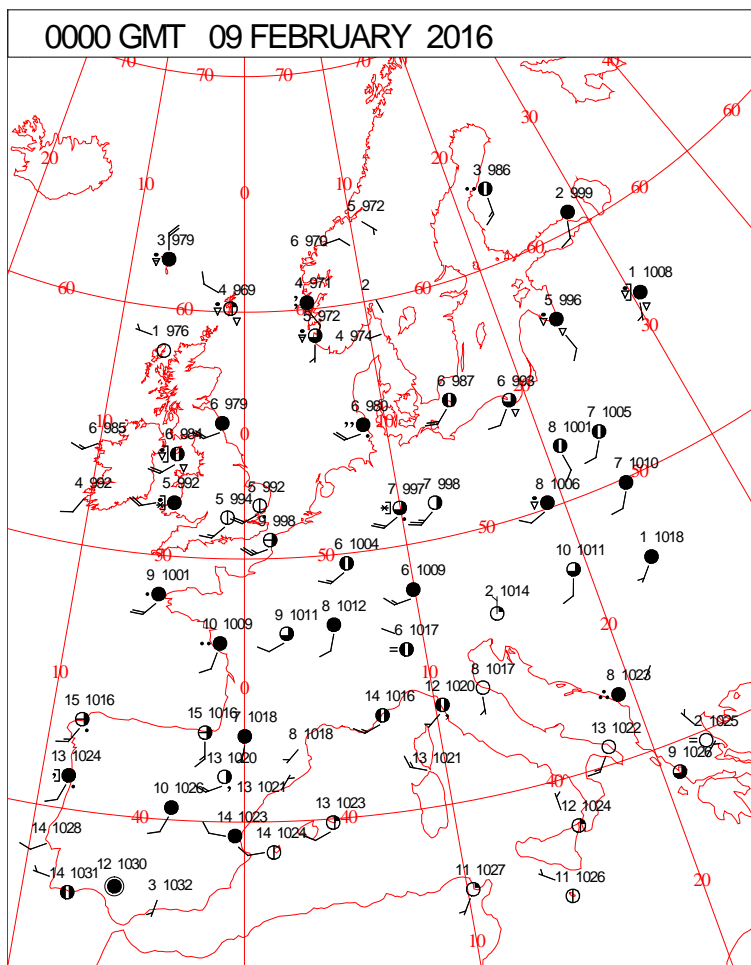
DAILY CLIMATE DATA



# DAILY WEATHER SUMMARY



# SURFACE REPORTS

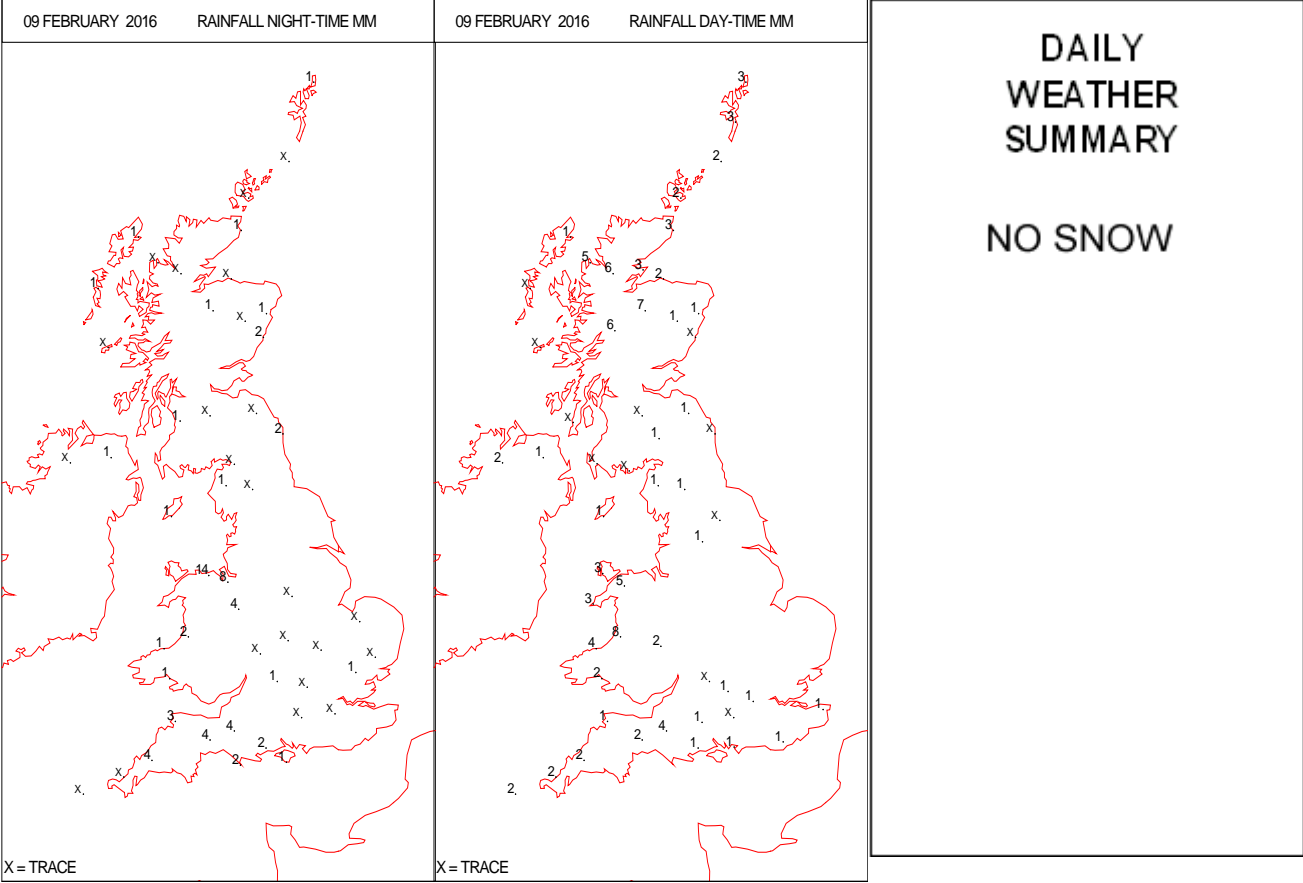
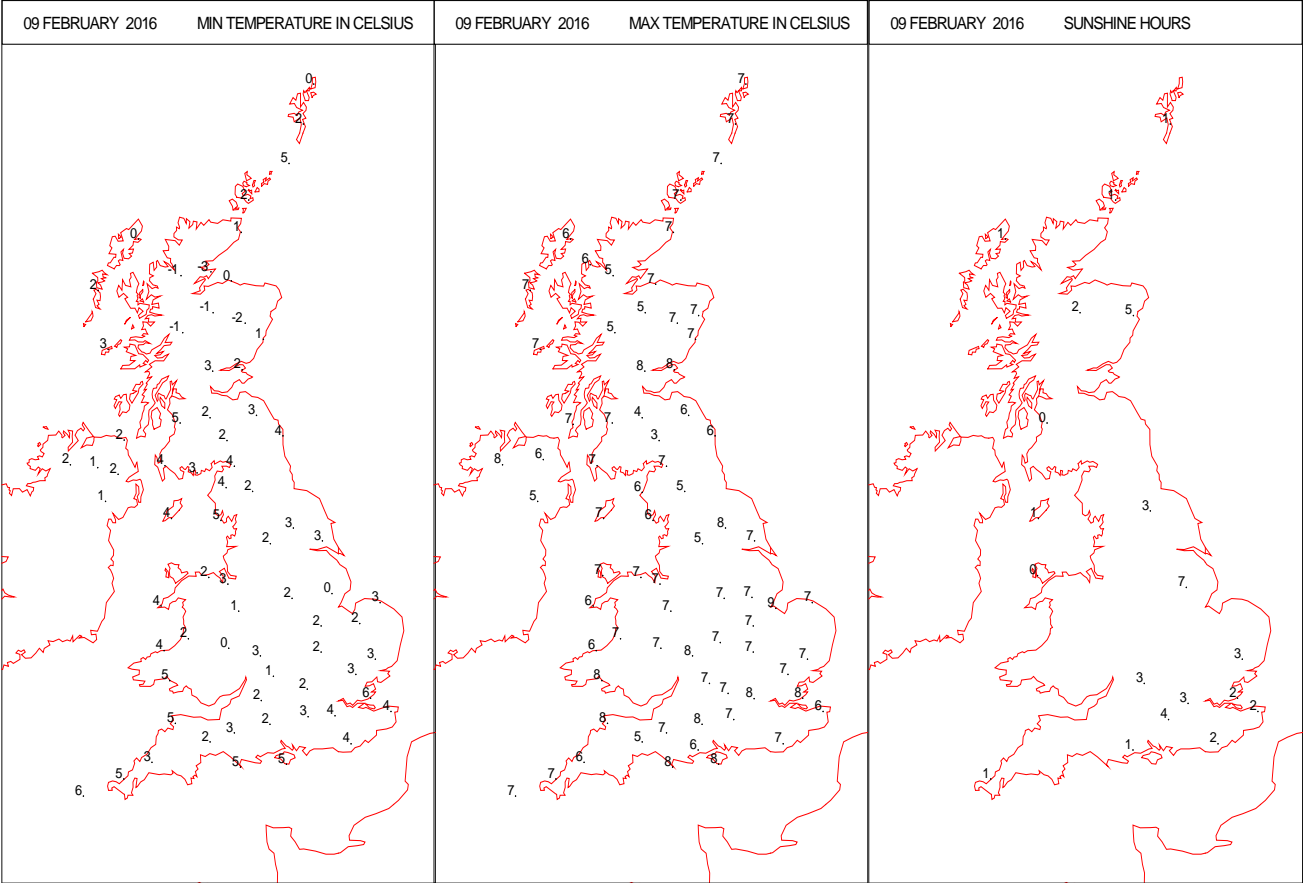




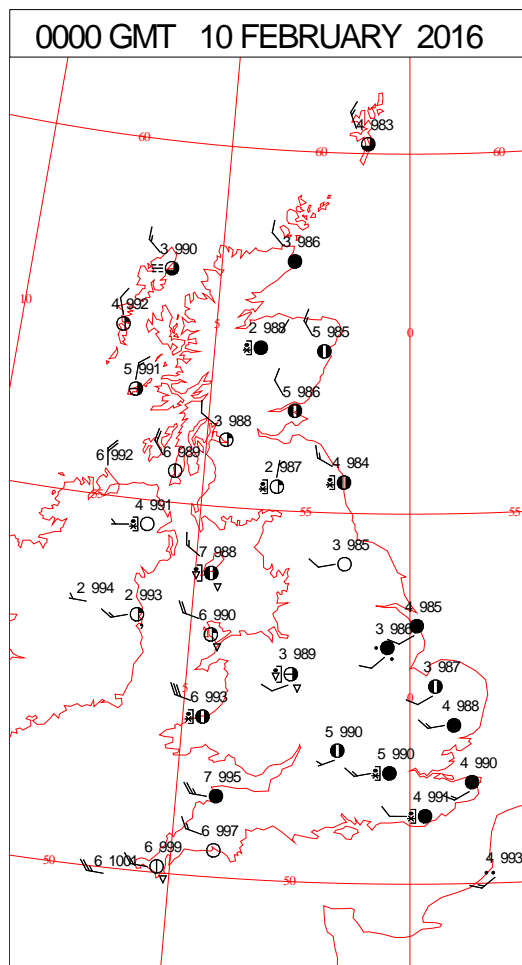
SIGNIFICANT WEATHER

0600 GMT 09 FEBRUARY 2016	SIG WEATHER	1200 GMT 09 FEBRUARY 2016	SIG WEATHER	<p><b>Summary of UK Weather for Tuesday 09 February 2016.</b></p> <p>During the early hours, a band of persistent rain pushed across the English Channel, and moved inland into many central southern parts of England, and areas just to the south of London.</p> <p>The clearest of the skies were across central England and parts of Scotland.</p> <p>It was a cloudy start after dawn across south-eastern England, with some rain.</p> <p>However, this cleared through the morning, leaving a much brighter afternoon with only a few isolated showers.</p> <p>It was a blustery day across south-west England and Wales with frequent, locally thundery, showers pushing in from the west. These showers fell as snow over the hills and tops of the Moors, with some hail to low levels.</p> <p>Winds also strengthened through the day, with gales affecting western coasts.</p> <p>Across northern England, Northern Ireland and southern Scotland, there was a mixture of sunny spells and some showery outbreaks of rain and hill snow during the day.</p> <p>The best of the dry and sunny conditions, after a frosty start to the day, were across central parts of Scotland.</p> <p>To the north of this, frequent blustery showers across northern Scotland gave way to an area of more prolonged rain and hill snow later in the day.</p> <p>Temperatures were about average for the time of year.</p>
1800 GMT 09 FEBRUARY 2016	SIG WEATHER	0000 GMT 10 FEBRUARY 2016	SIG WEATHER	
				<p><b>EXTREMES</b></p> <p><b>Highest Maximum:</b> 10.2 East Bergholt, Suffolk 10.2 Orielton, Dyfed</p> <p><b>Lowest Maximum:</b> 3.3 Spadeadam No2, Cumbria</p> <p><b>Lowest Minimum:</b> -6.0 Trassey Slievenaman, Co. Down</p> <p><b>Lowest Grass Minimum:</b> -8.5 Trassey Slievenaman, Co. Down</p> <p><b>Most Rain:</b> 18.0 Swyddffynnon, Dyfed</p> <p><b>Most Sun:</b> 7.1 Preston Montford, Shropshire</p>

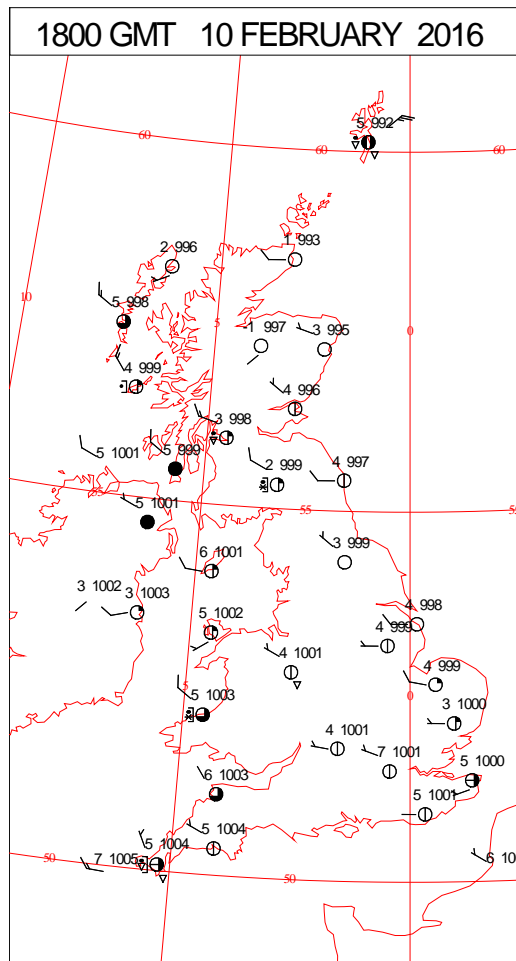
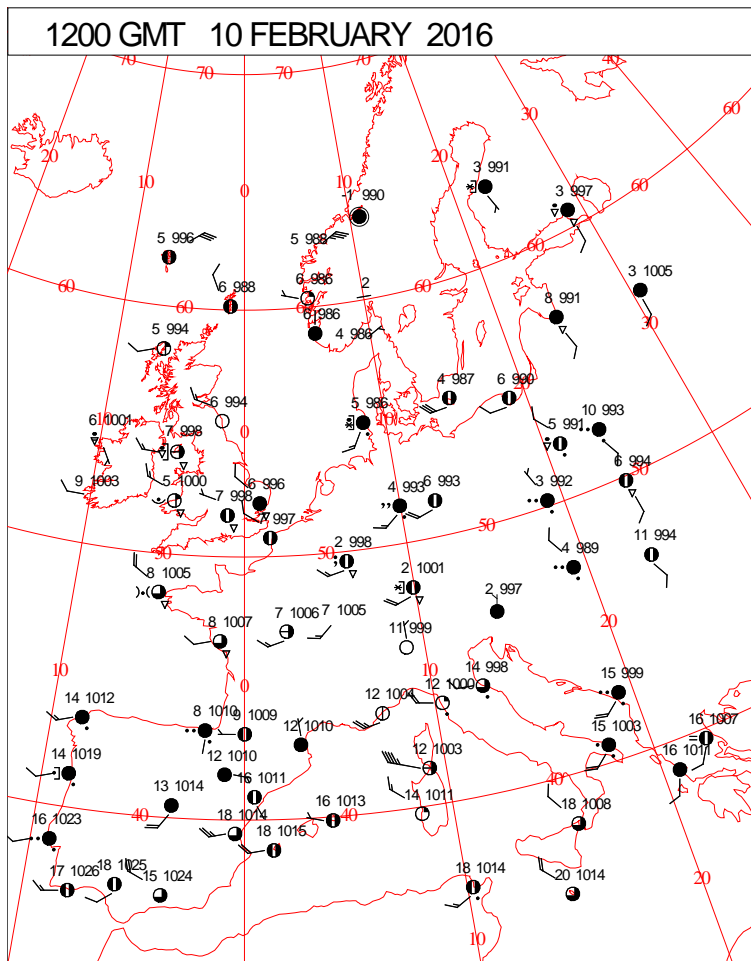
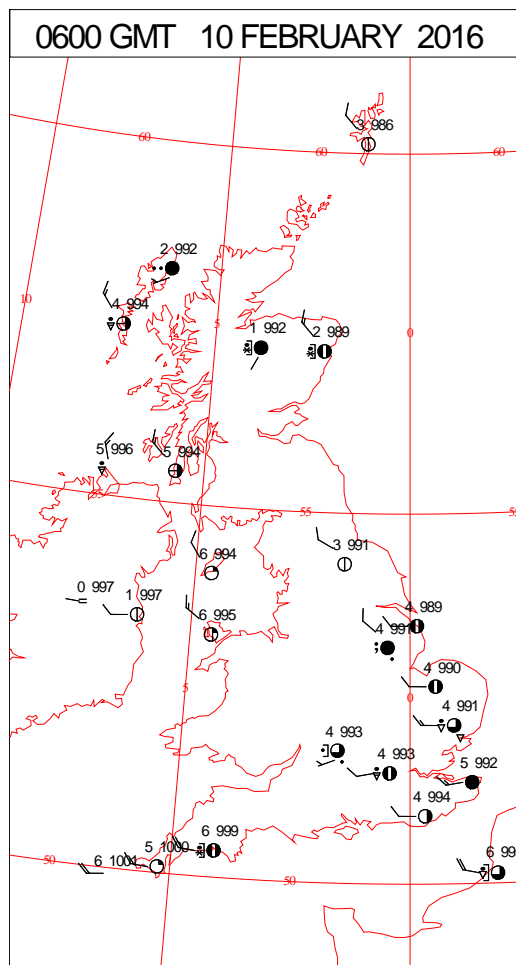
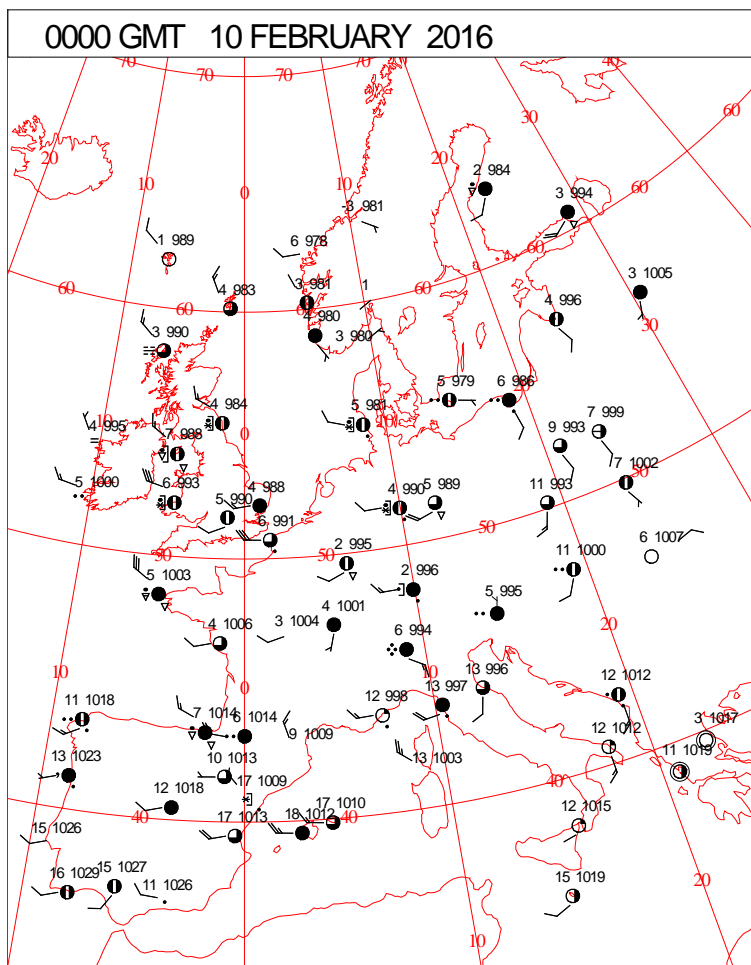
DAILY CLIMATE DATA



# DAILY WEATHER SUMMARY



# SURFACE REPORTS

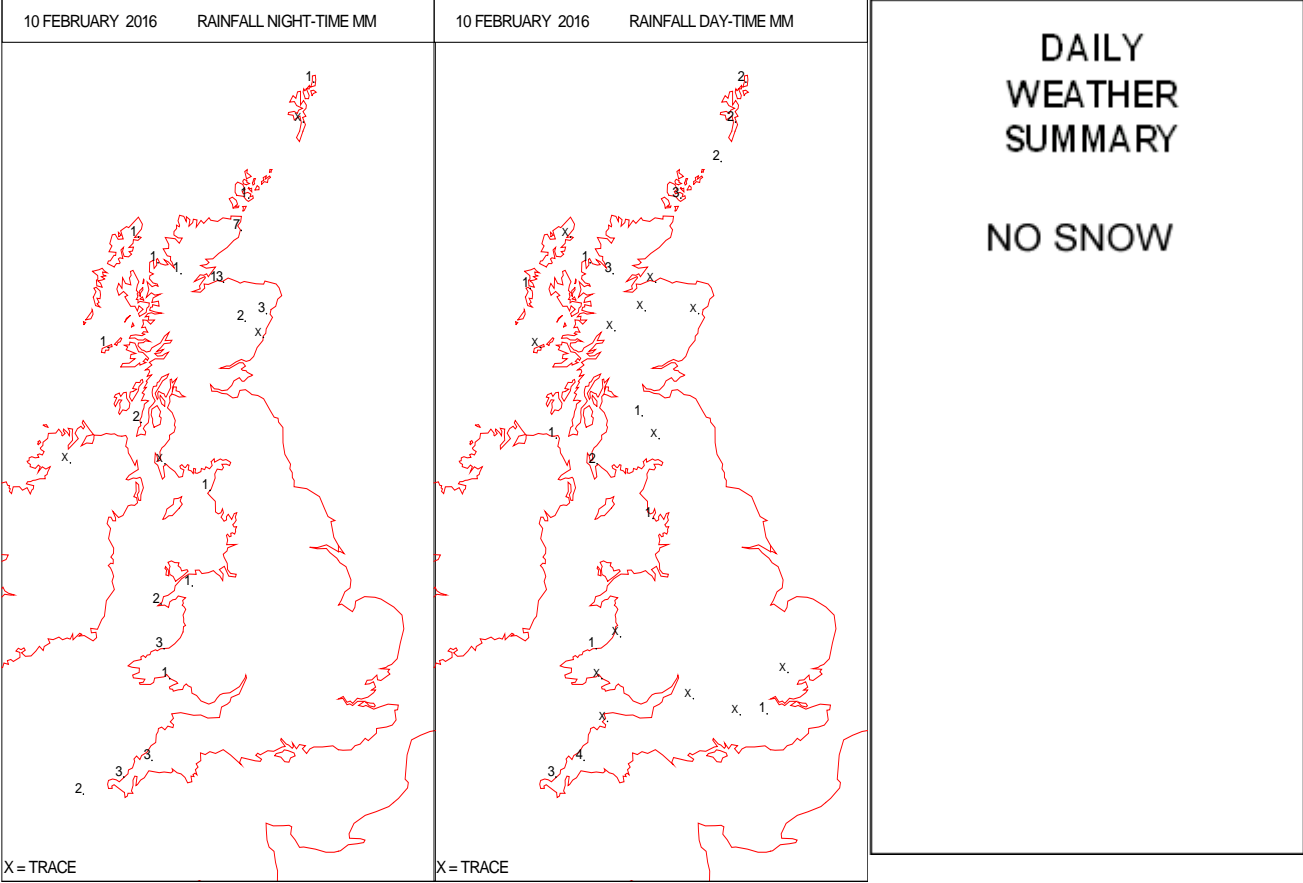
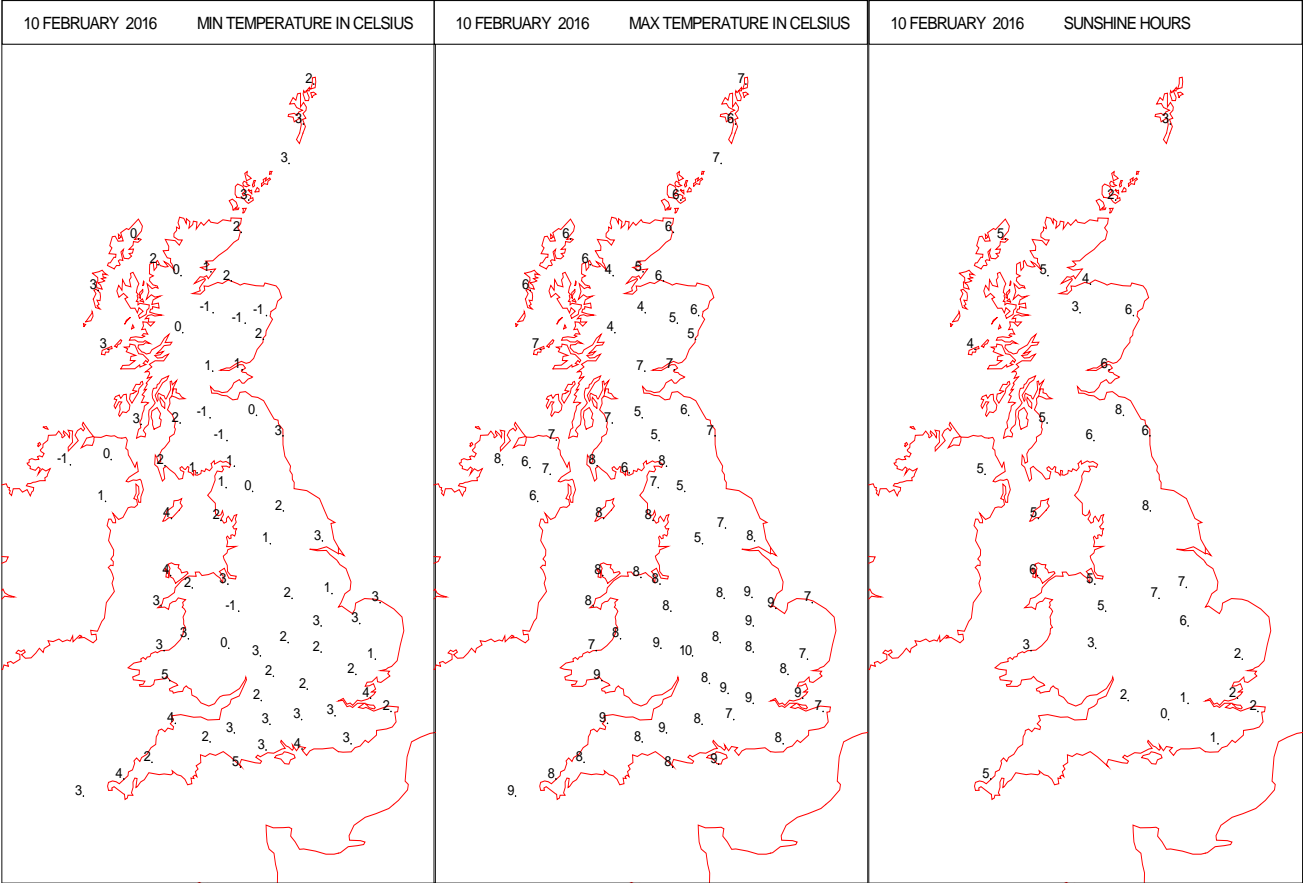


# SIGNIFICANT WEATHER

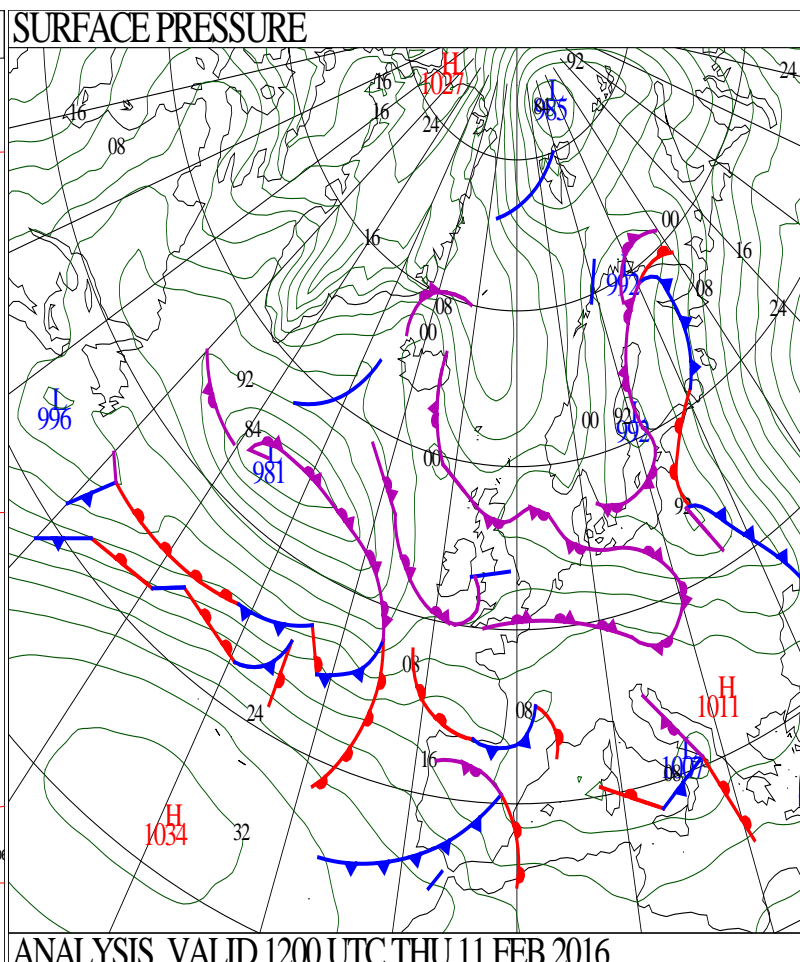
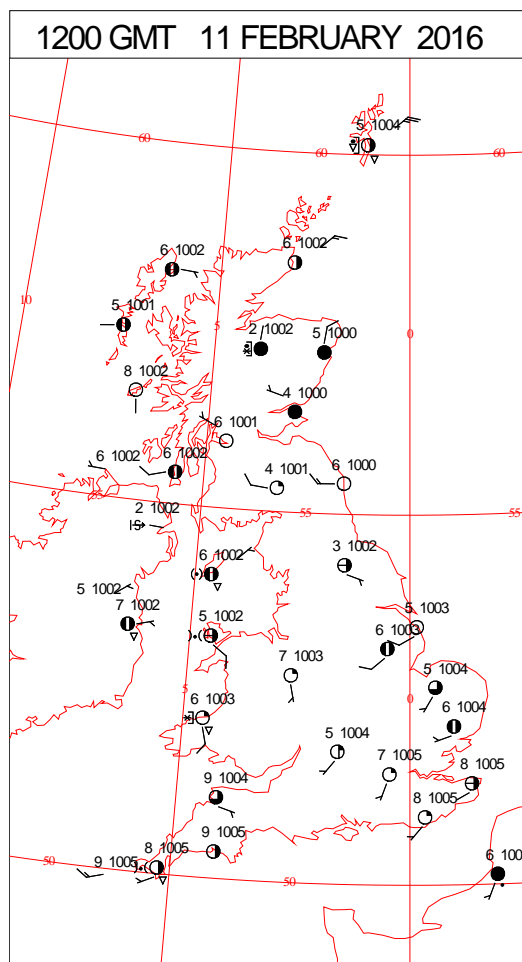
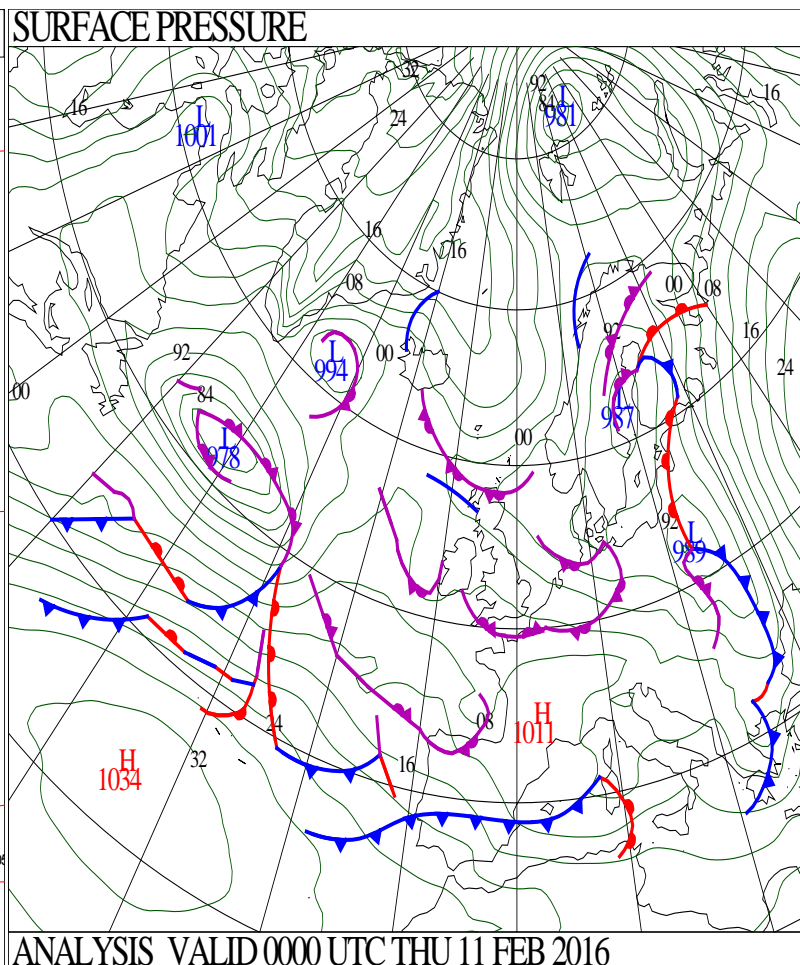
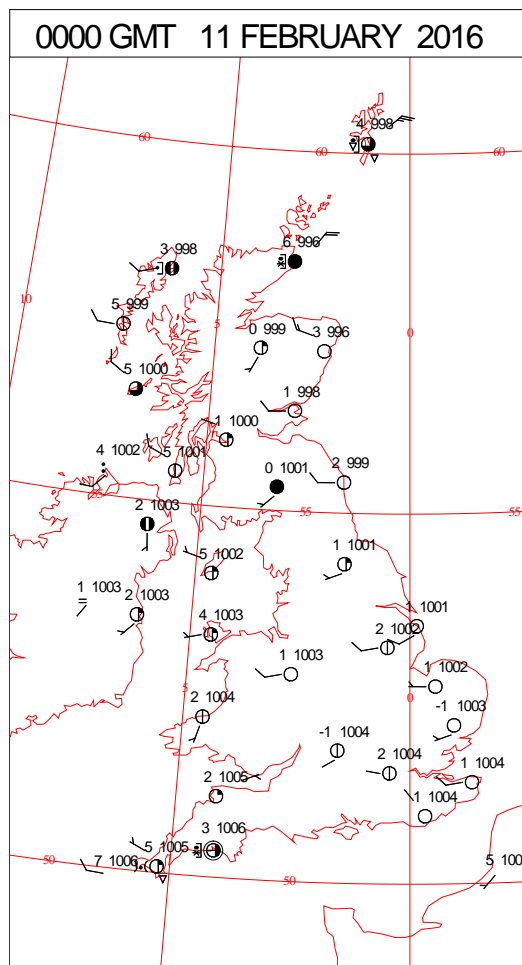
0600 GMT 10 FEBRUARY 2016	SIG WEATHER	1200 GMT 10 FEBRUARY 2016	SIG WEATHER	<p><b>Summary of UK Weather for Wednesday 10 February 2016.</b>  During the early hours, skies were mostly clear across the U.K., with just patchy cloud and a few showers in places. Some of the showers were heavy, particularly over Wales and the south-west.</p> <p>Overnight temperatures fell below freezing in rural spots.</p> <p>Some of the showers in the south-west fell as snow over moorland during the morning, before gradually easing as the day went on.</p> <p>Most of the rest of the country experienced a largely fine day with plenty of sunshine and fair weather cumulus cloud in places.</p> <p>A few showers fed into western Scotland through the day, some of which fell as snow over the western Highlands.</p> <p>Although it was largely sunny, temperatures were not especially warm, being around average for the time of year.</p>
1800 GMT 10 FEBRUARY 2016	SIG WEATHER	0000 GMT 11 FEBRUARY 2016	SIG WEATHER	<p><b>EXTREMES</b>  <b>Highest Maximum:</b>  10.9 Lacock, Wiltshire  <b>Lowest Maximum:</b>  3.6 Cluanie Inn No3, Inverness-Shire  <b>Lowest Minimum:</b>  -6.0 Trassey Slievenaman, Co. Down  <b>Lowest Grass Minimum:</b>  -9.5 Trassey Slievenaman, Co. Down  <b>Most Rain:</b>  15.6 Jersey Airport, Jersey  <b>Most Sun:</b>  8.3 Leeming, North Yorkshire</p>



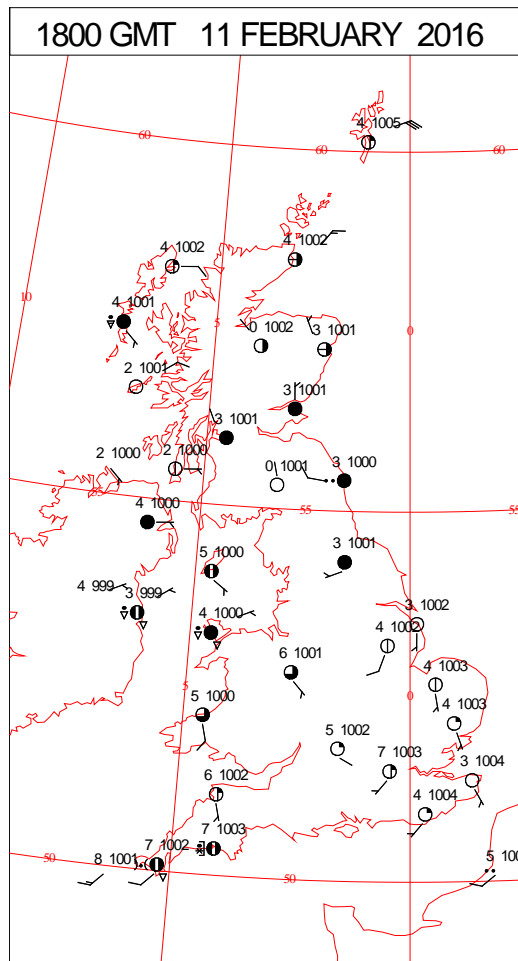
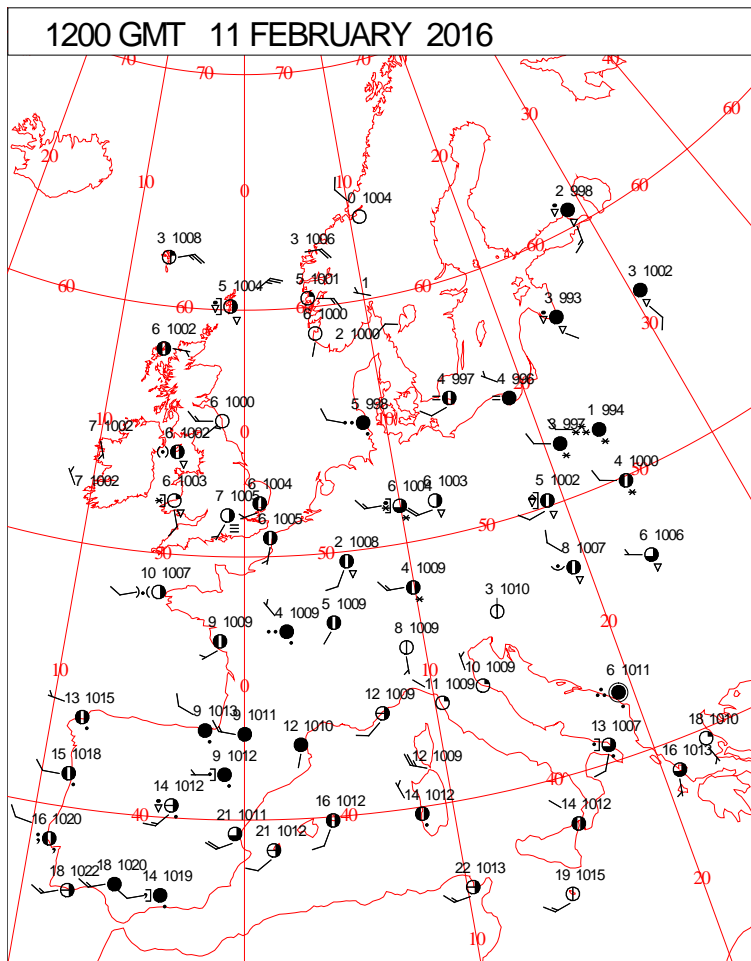
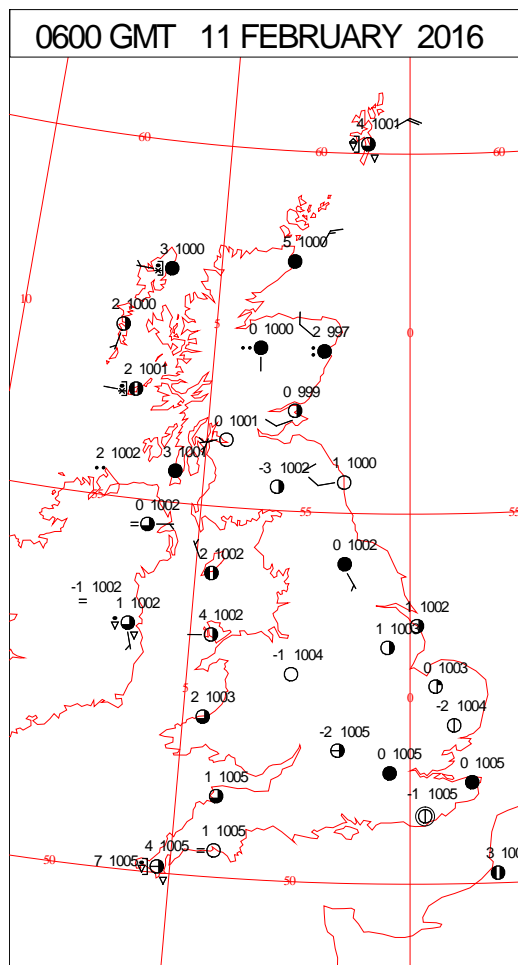
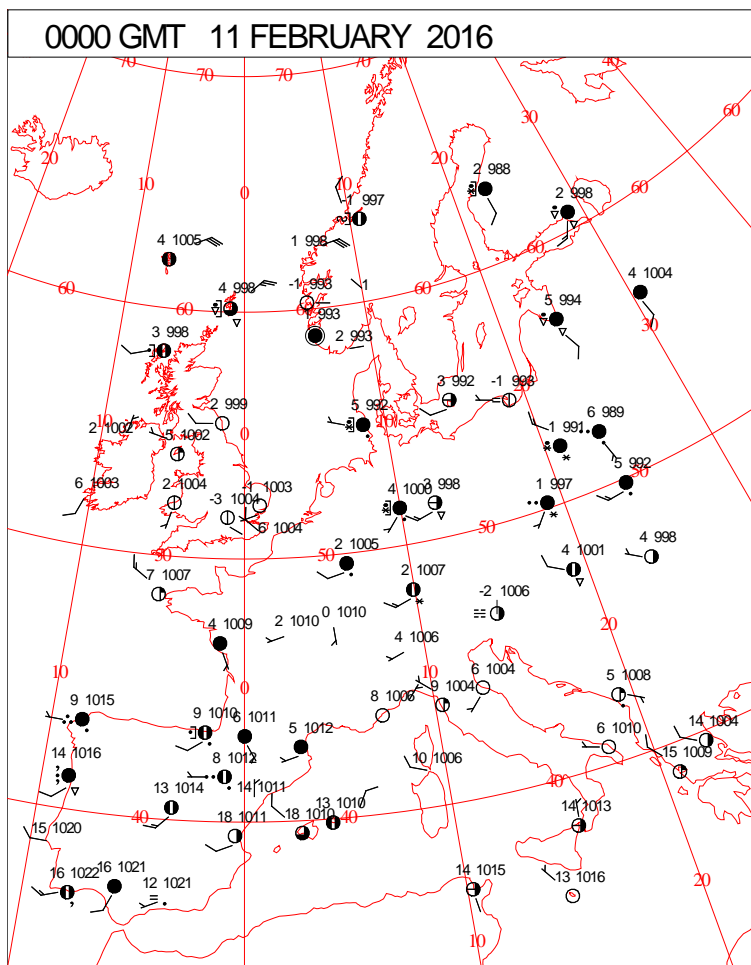
DAILY CLIMATE DATA



# DAILY WEATHER SUMMARY



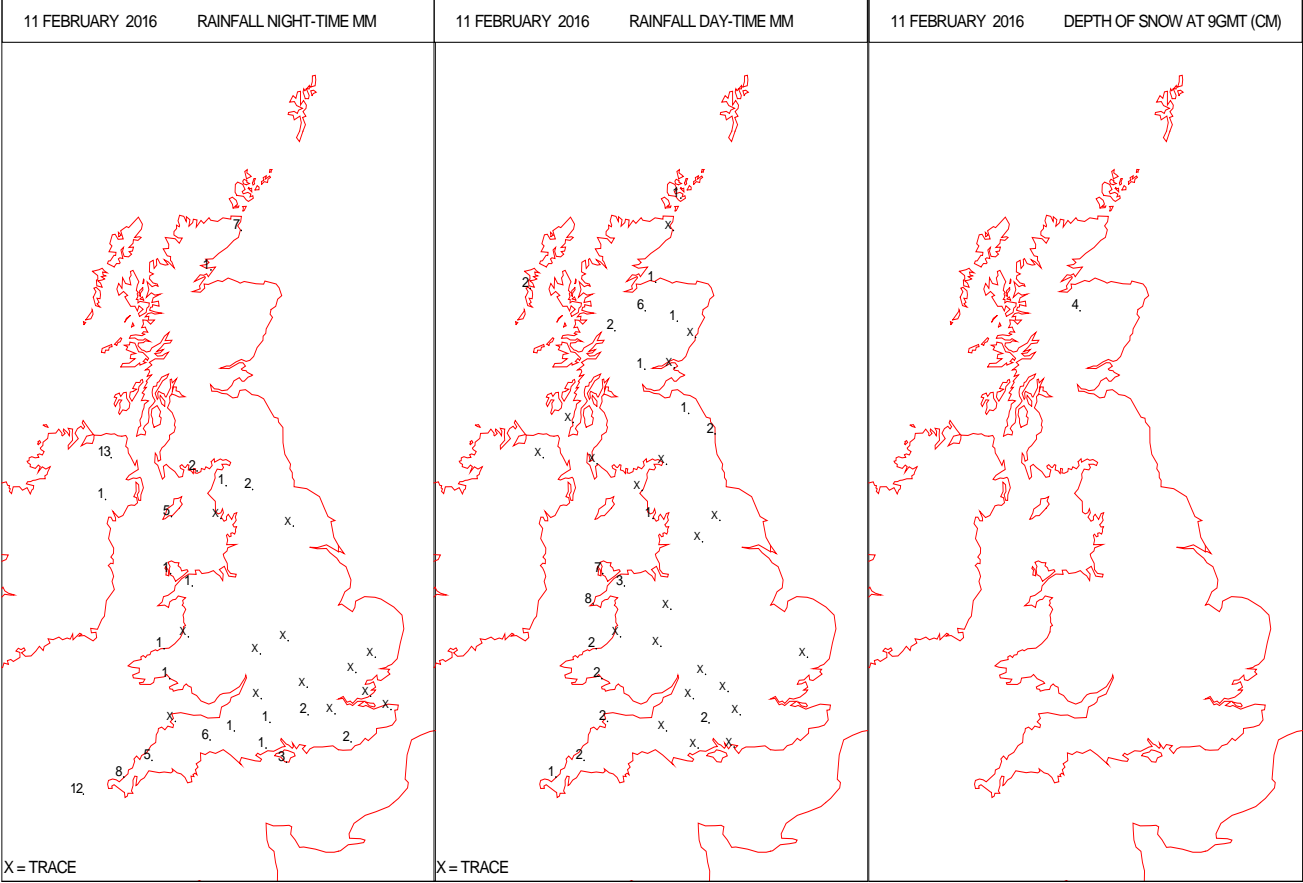
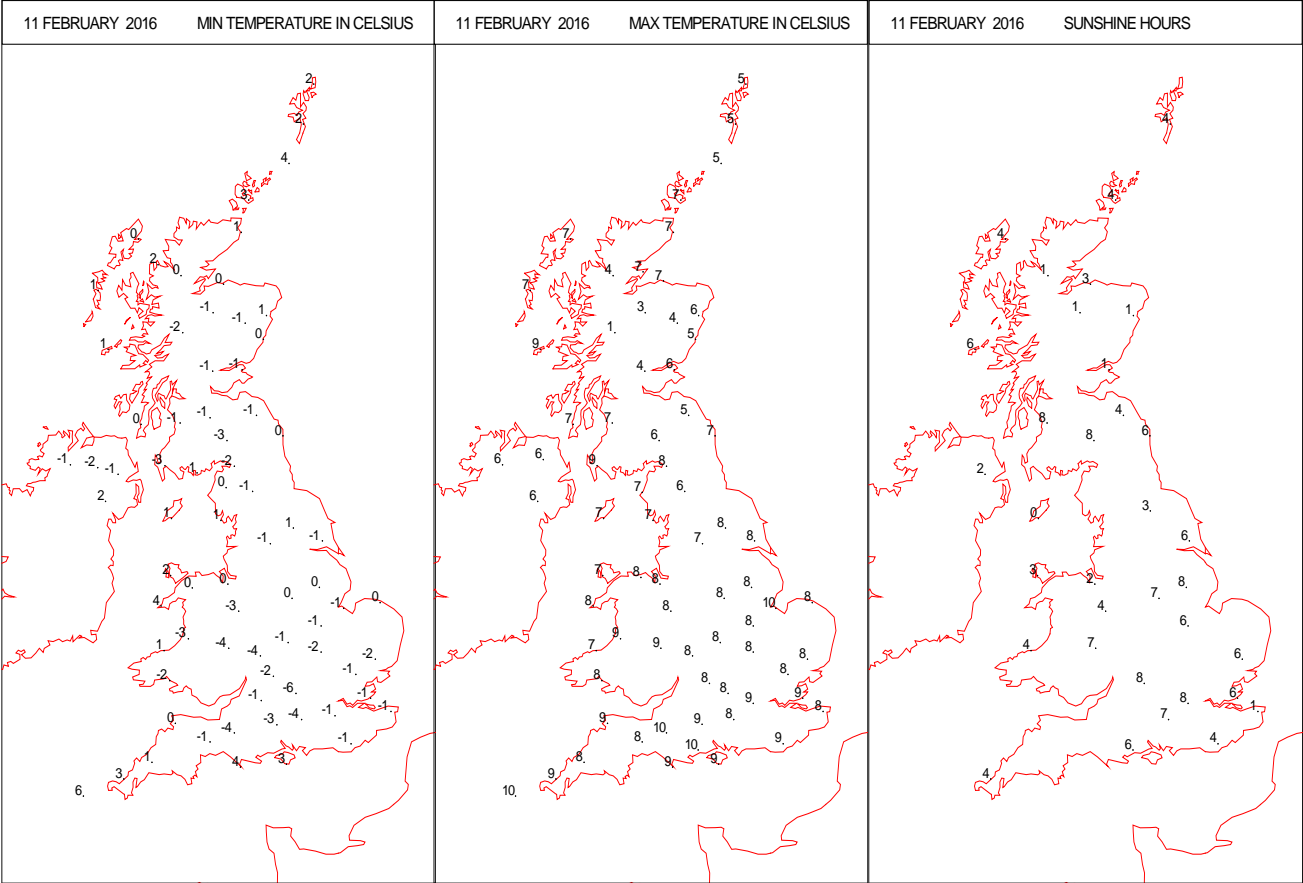
# SURFACE REPORTS



# SIGNIFICANT WEATHER

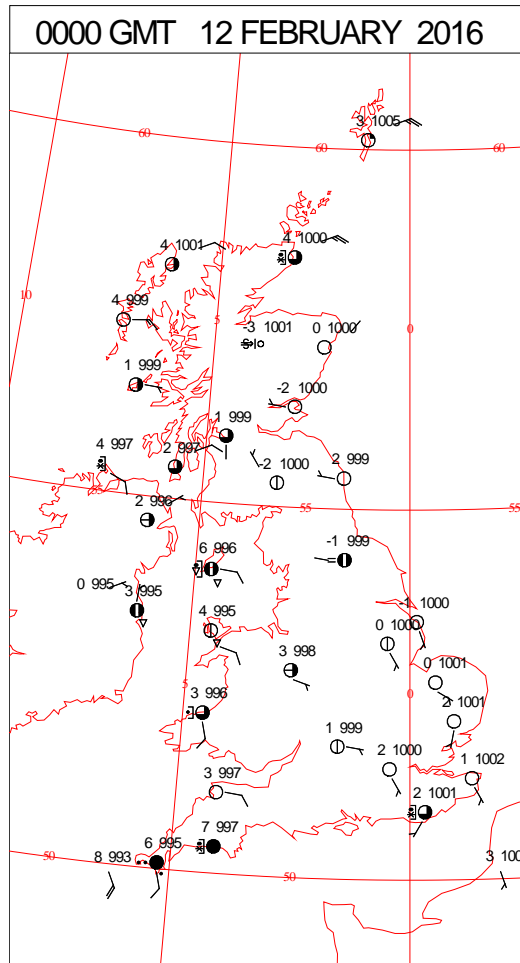
0600 GMT 11 FEBRUARY 2016	SIG WEATHER	1200 GMT 11 FEBRUARY 2016	SIG WEATHER	<p><b>Summary of UK Weather for Thursday 11 February 2016.</b></p> <p>It was a dry night for much of the U.K., with clear periods allowing temperatures to fall readily, with a fairly widespread frost forming, and isolated mist and freezing fog patches.</p> <p>However, a few showers affected some western and south-western parts of the country, and an occlusion moved south across northern Scotland bringing a mix of showery rain, sleet and snow. Behind this occlusion, drier and breezier conditions moved in across the far north.</p> <p>After a chilly start to the day, a fine, dry day followed for much of the country, with good spells of sunshine and light winds.</p> <p>However, there were a few showers across western parts, these were most prevalent and heaviest across Devon, Cornwall and western parts of Wales.</p> <p>The occlusion across central parts of Scotland slowly moved south and decayed, leaving only a few showers by the time it reached south-east Scotland and Northumberland later in the day.</p> <p>To the north of this occlusion, it was a bright and breezy day with scattered showers.</p> <p>Temperatures were around average for the time of year.</p>
1800 GMT 11 FEBRUARY 2016	SIG WEATHER	0000 GMT 12 FEBRUARY 2016	SIG WEATHER	<p><b>EXTREMES</b></p> <p><b>Highest Maximum:</b> 10.9 Eastbourne, East Sussex 10.9 Gravesend Broadness, Kent</p> <p><b>Lowest Maximum:</b> 1.3 Tulloch Bridge, Inverness-Shire</p> <p><b>Lowest Minimum:</b> -6.4 Trassey Slievenaman, Co. Down</p> <p><b>Lowest Grass Minimum:</b> -11.0 Trassey Slievenaman, Co. Down</p> <p><b>Most Rain:</b> 23.8 Helens Bay, Co. Down</p> <p><b>Most Sun:</b> 8.5 Morpeth Cockle Park, Northumberland</p>

DAILY CLIMATE DATA



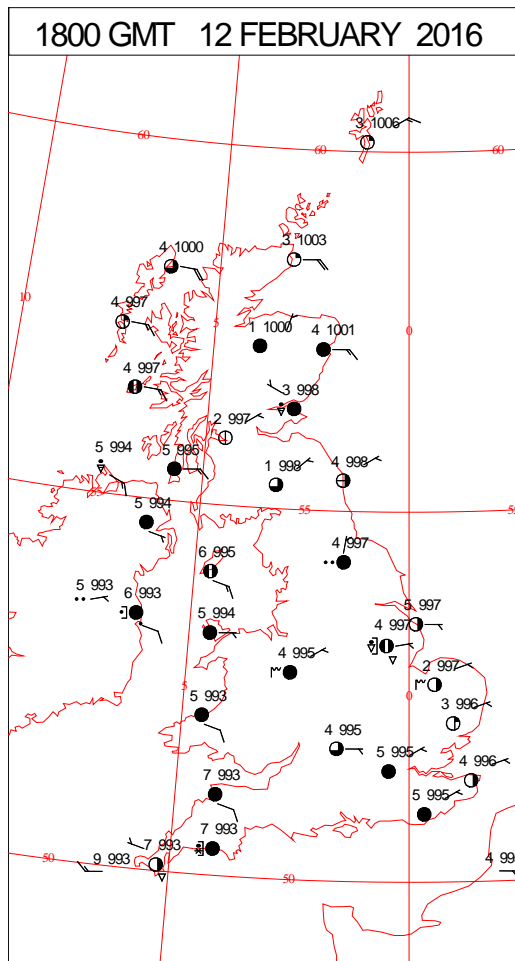
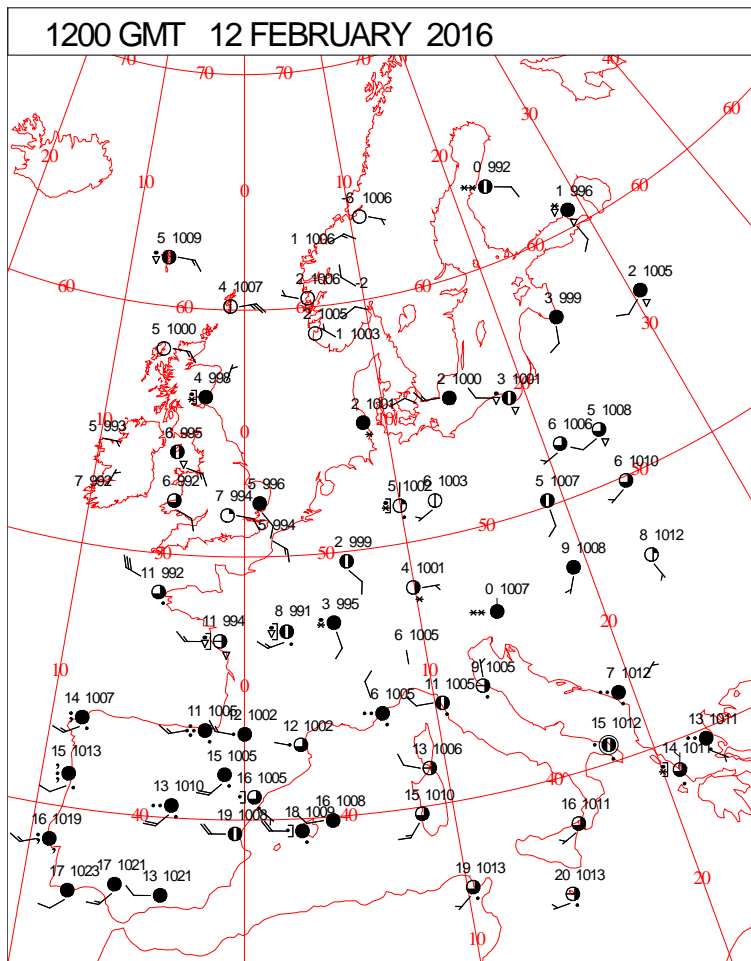
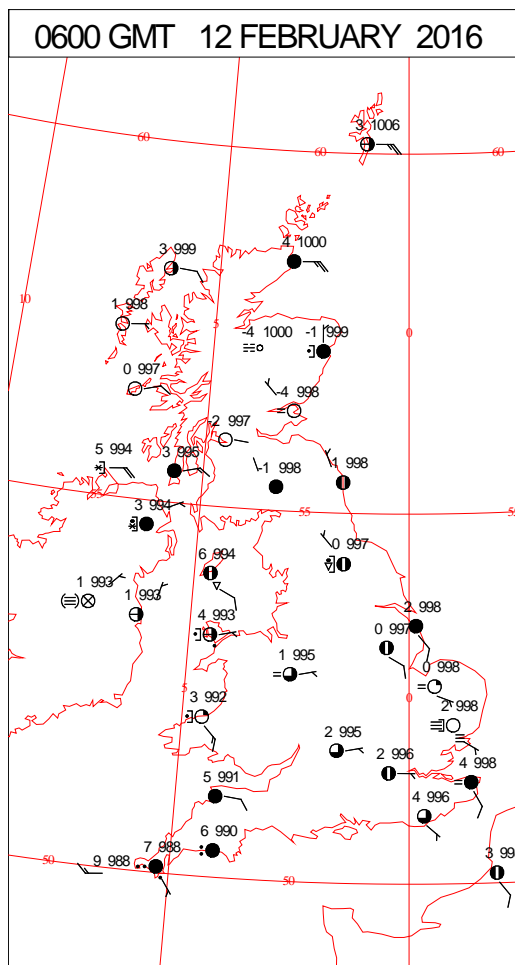
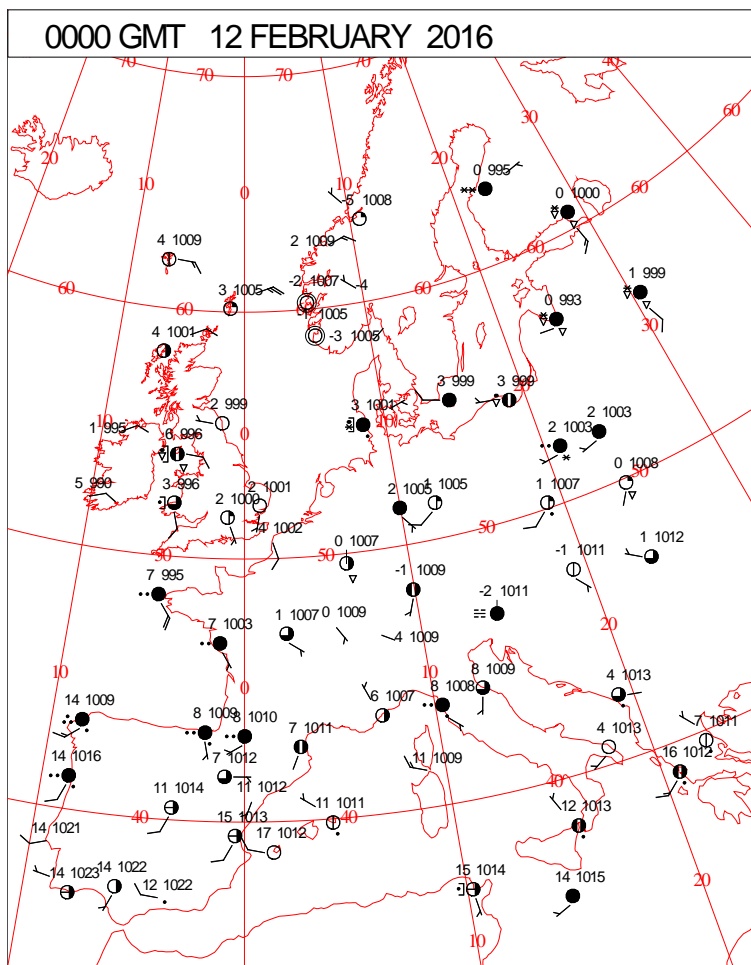


# DAILY WEATHER SUMMARY



Friday 12 February 2016

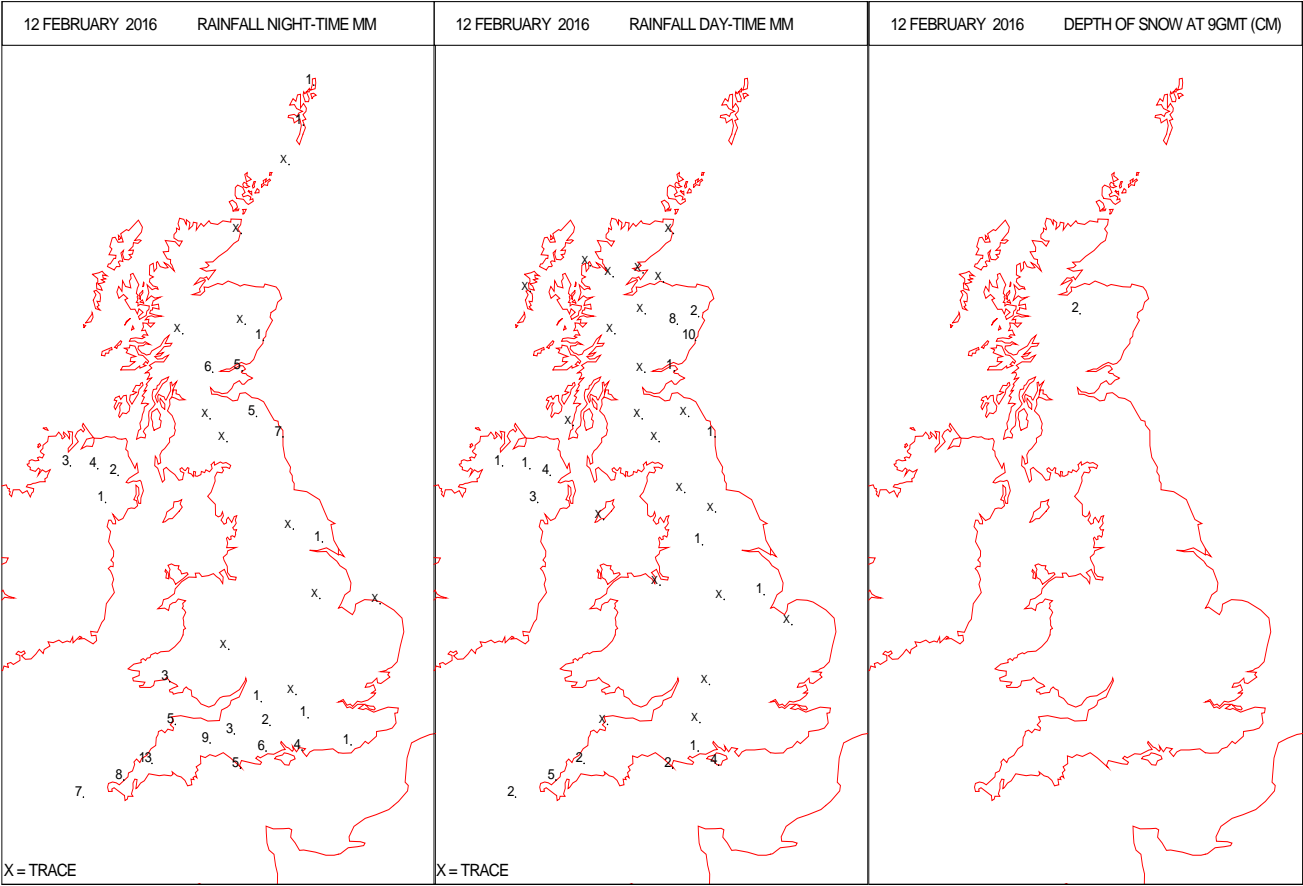
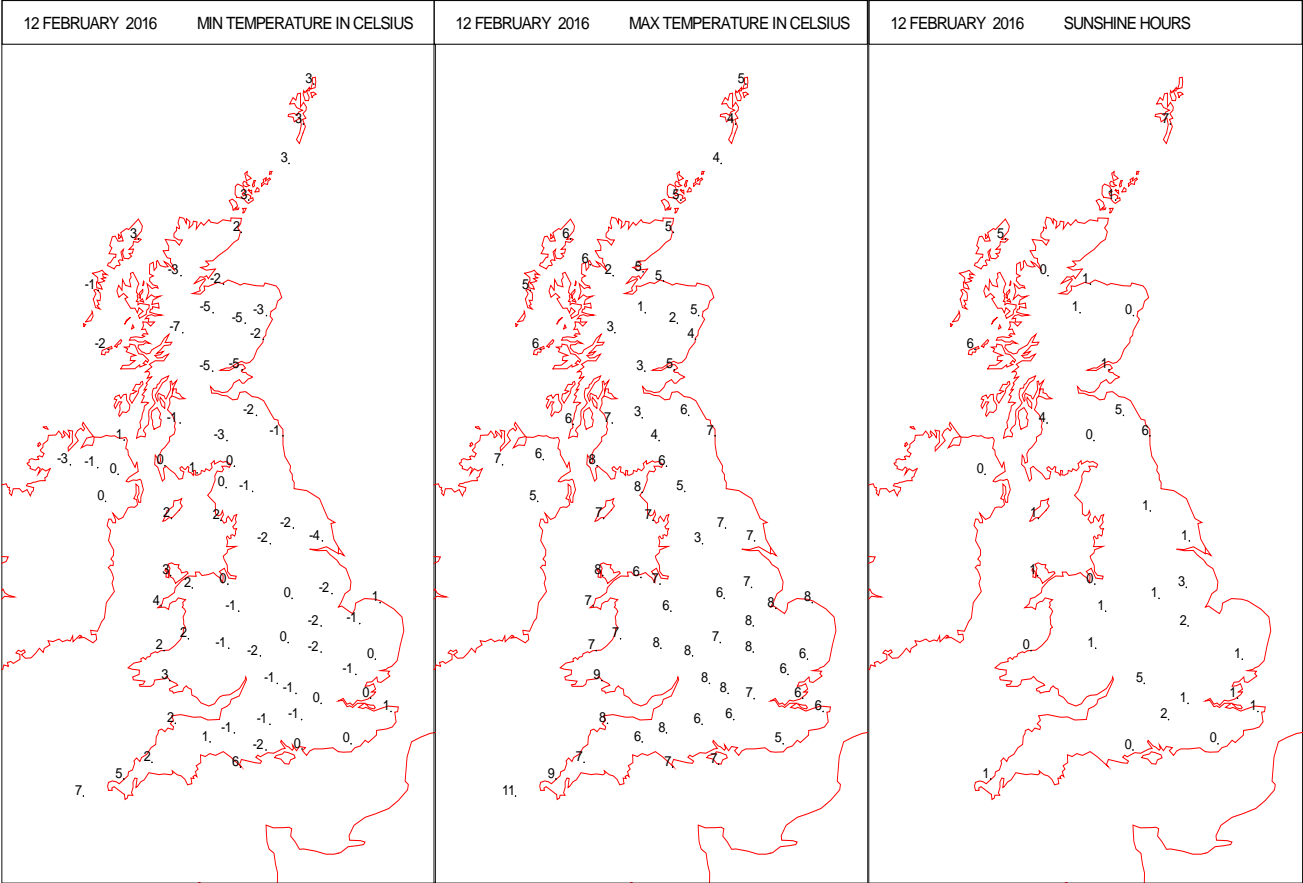
## SURFACE REPORTS



SIGNIFICANT WEATHER

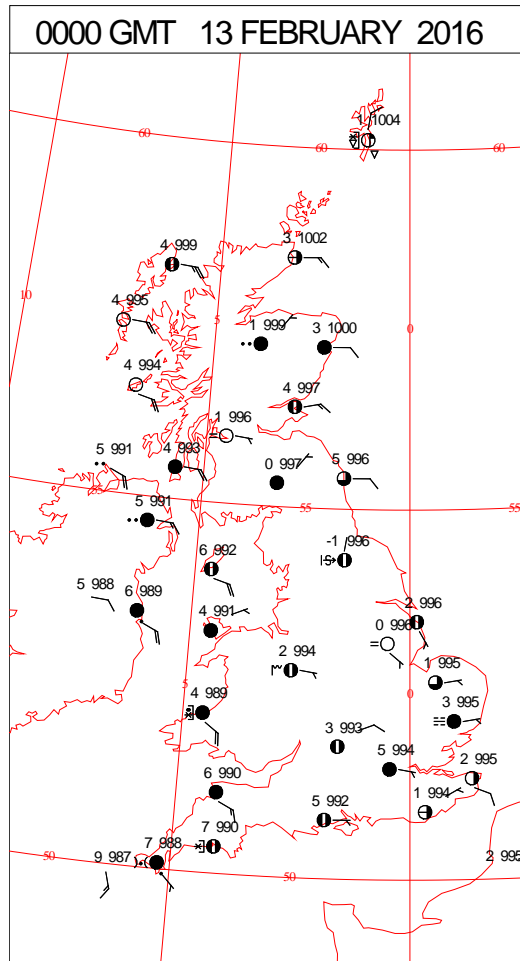
0600 GMT 12 FEBRUARY 2016	SIG WEATHER	1200 GMT 12 FEBRUARY 2016	SIG WEATHER	<p><b>Summary of UK Weather for Friday 12 February 2016.</b></p> <p>It was a dry night for many parts of the country, with some clear spells, which allowed temperatures to fall low enough for a patchy frost, and even a few mist and freezing fog patches to form. However, there were isolated showers around, and these locally fell onto freezing terrain, with freezing rain reported at Aberdeen and Gatwick.</p> <p>The showers were heaviest and most frequent across south-west England, and also across Northern Ireland, where they gave some wet snow over the high ground. Across Scotland there were also a few showers, these were frequent and wintry across northern and north-eastern parts.</p> <p>The showery rain continued across eastern Scotland through the day, with further snow over the hills and mainly sleet to lower levels. Patchy rain continued across Northern Ireland, with sleet and wet snow at times. There was light patchy rain on southern coasts.</p> <p>Elsewhere it was a largely dry day, there were some breaks in the cloud, but sunny spells were limited.</p> <p>By dusk most places were dry with patchy cloud. Rain moved into the south-west, with rain and sleet persisting across Ireland, and further sleet and snow affected eastern Scotland.</p>
1800 GMT 12 FEBRUARY 2016	SIG WEATHER	0000 GMT 13 FEBRUARY 2016	SIG WEATHER	
				<p><b>EXTREMES</b></p> <p><b>Highest Maximum:</b> 11.0 Eastbourne, East Sussex</p> <p><b>Lowest Maximum:</b> 0.6 Balmoral, Aberdeenshire</p> <p><b>Lowest Minimum:</b> -7.0 Kindrogan, Perthshire</p> <p><b>Lowest Grass Minimum:</b> -12.0 Leucahrs, Fife</p> <p><b>Most Rain:</b> 24.6 Stonyford, Kincardineshire</p> <p><b>Most Sun:</b> 7.3 Lerwick, Shetland</p>

DAILY CLIMATE DATA



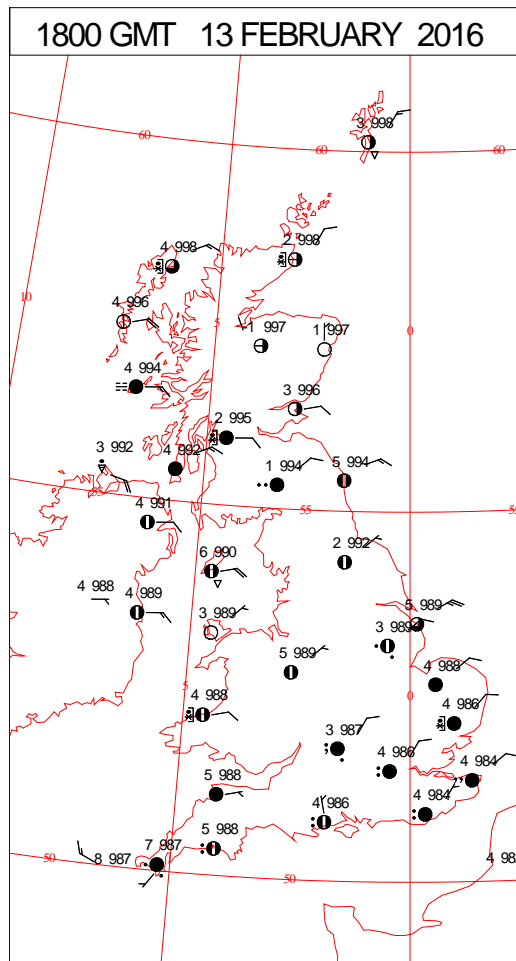
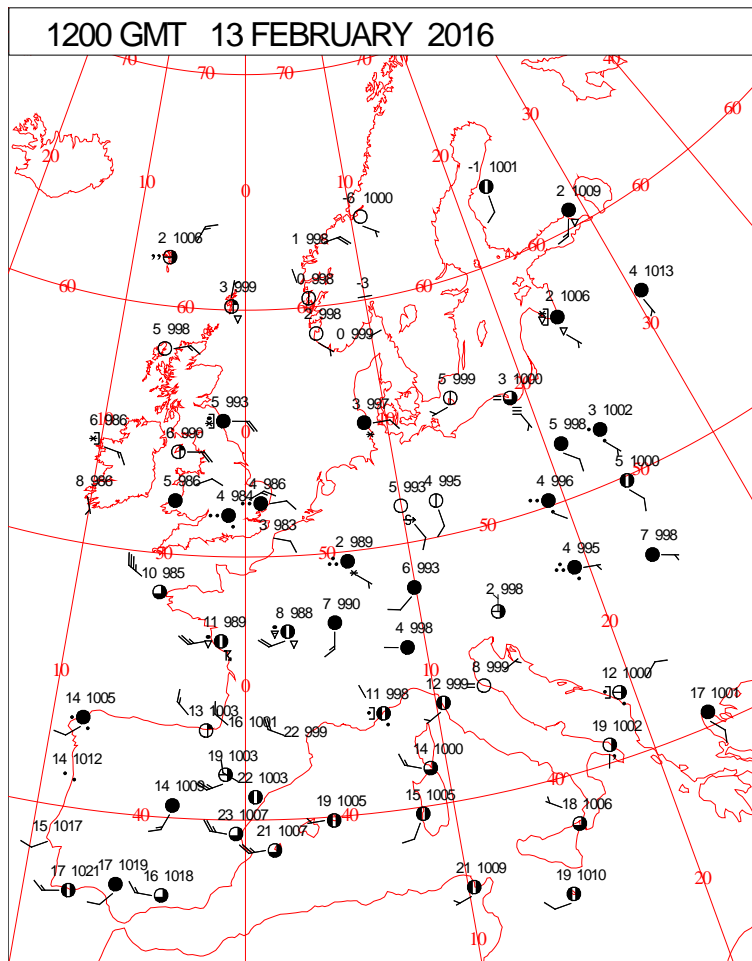
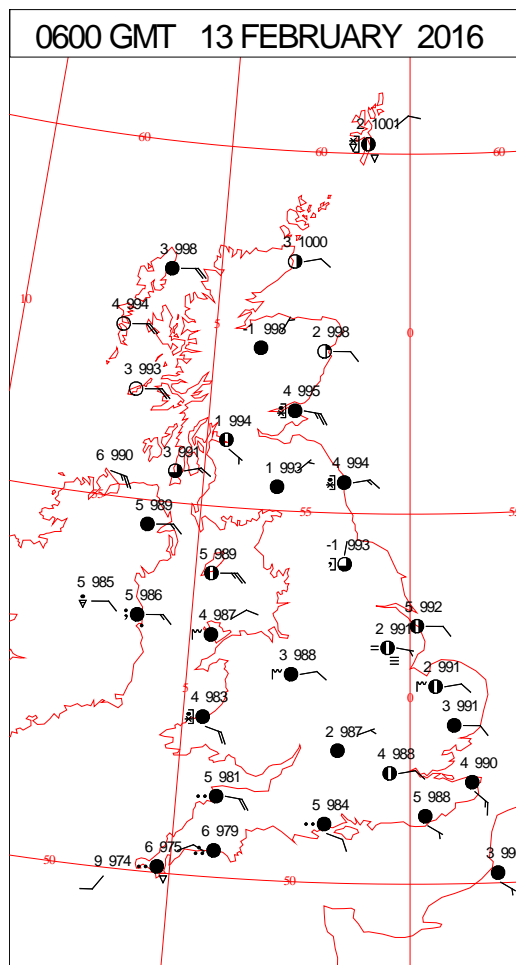
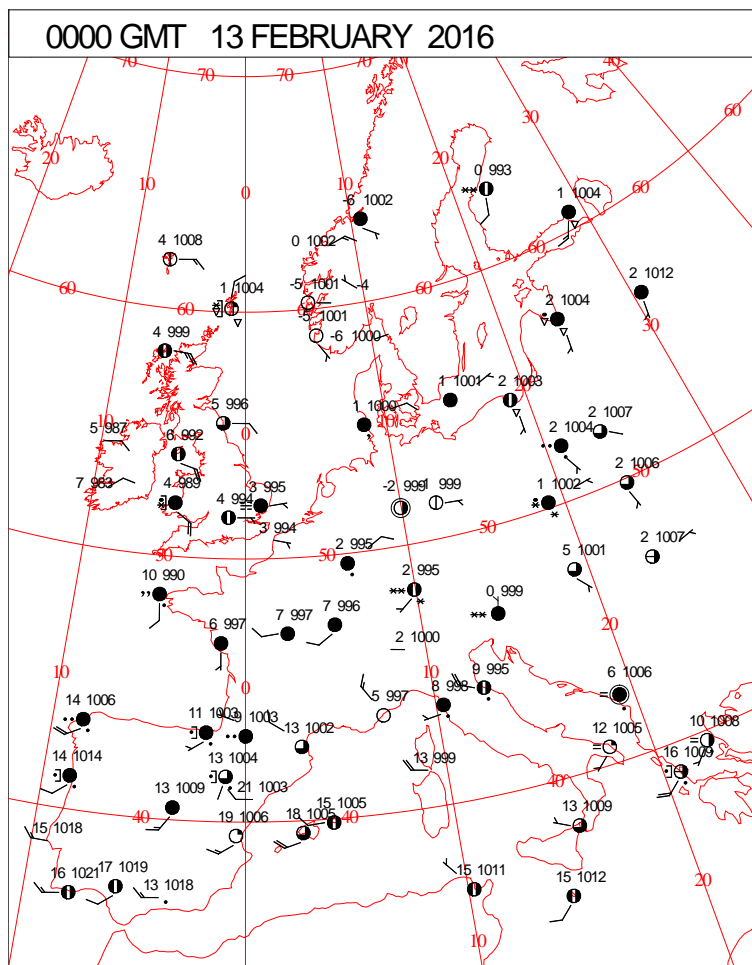


# DAILY WEATHER SUMMARY





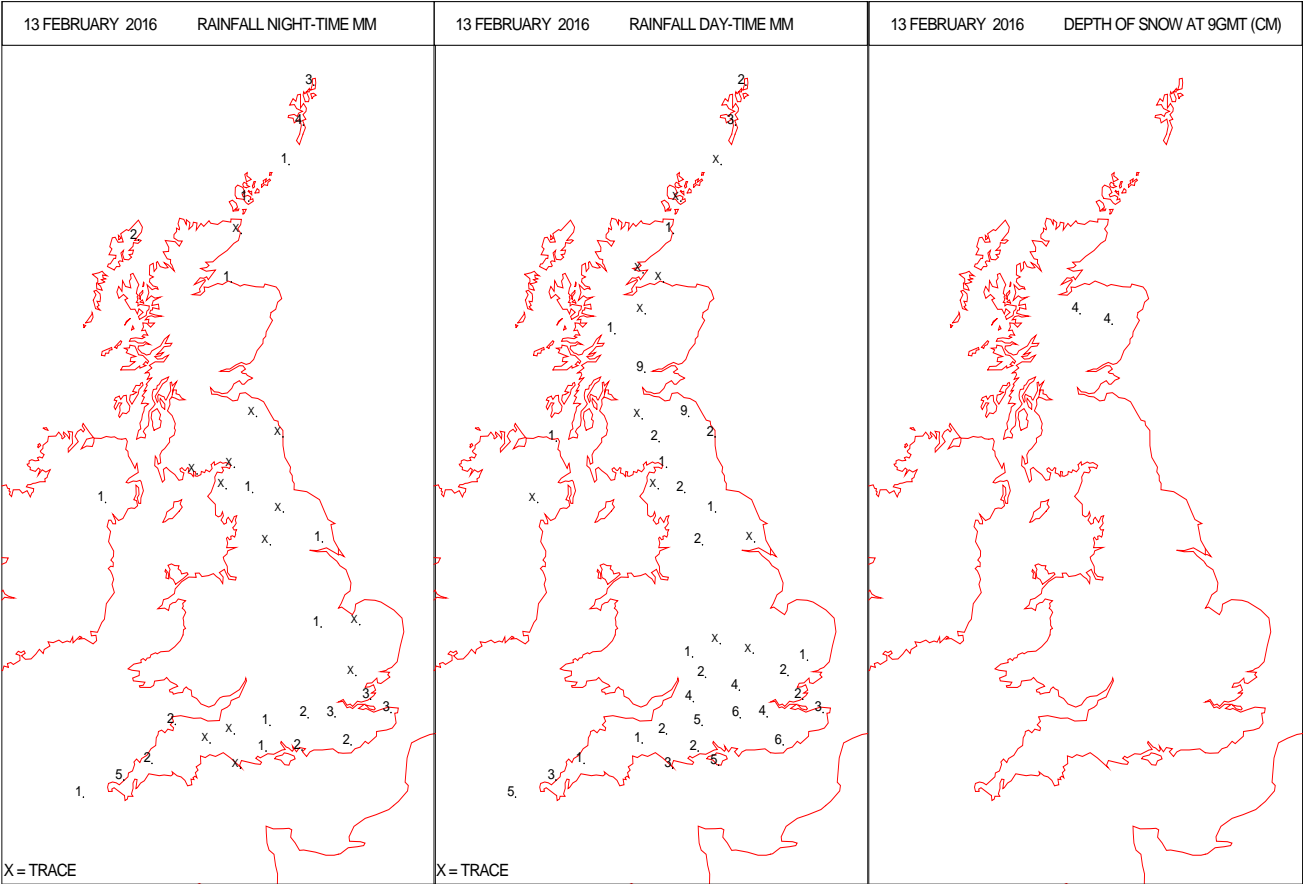
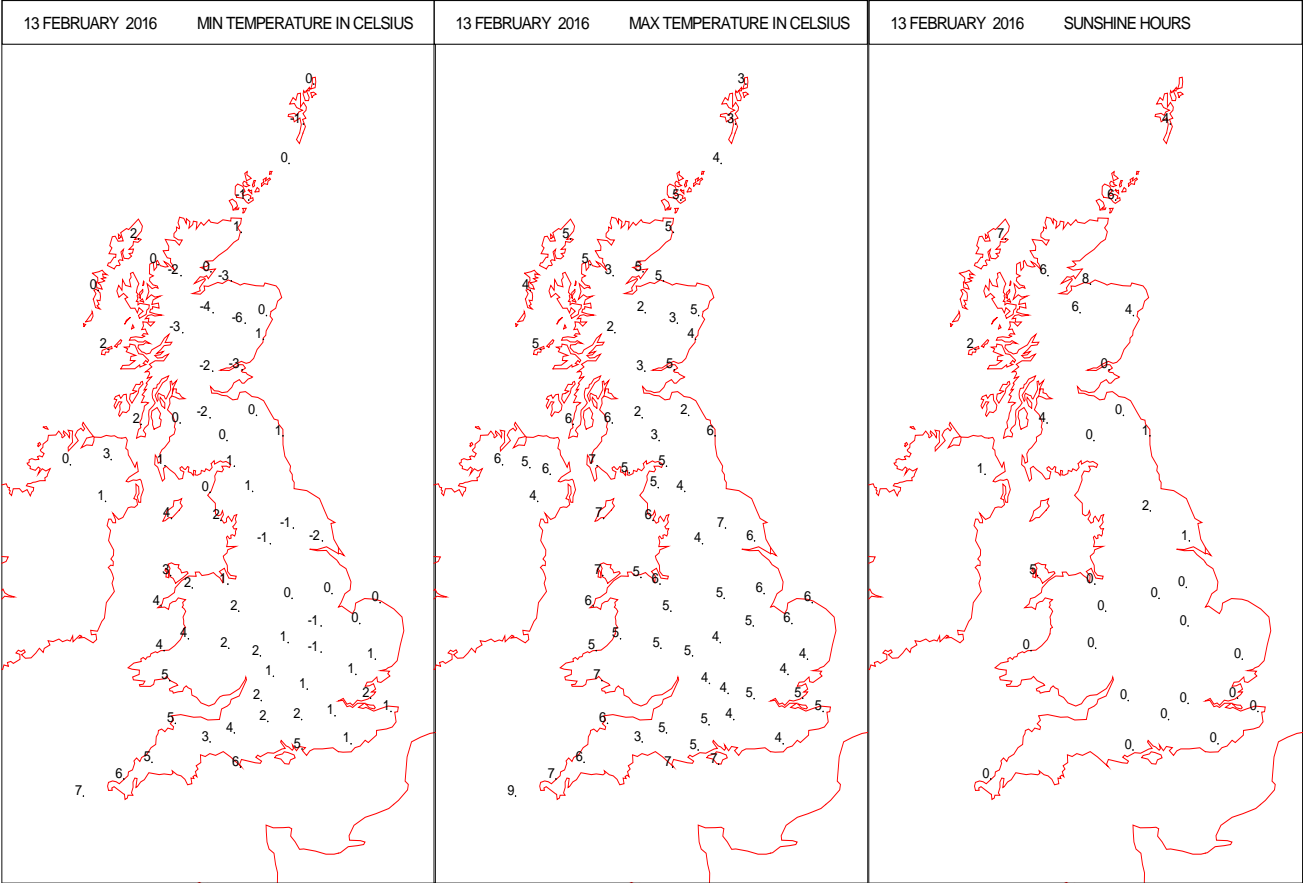
# SURFACE REPORTS



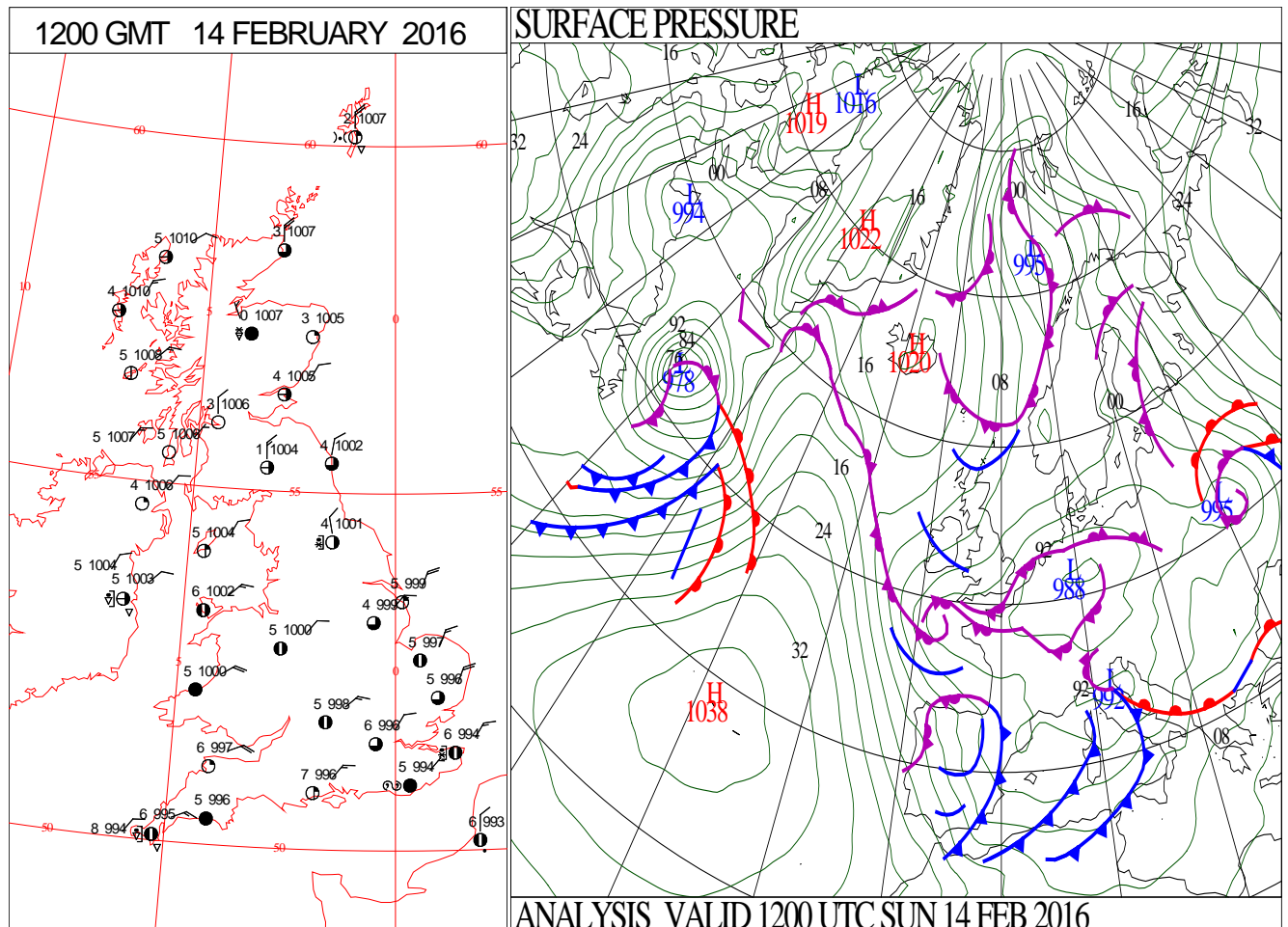
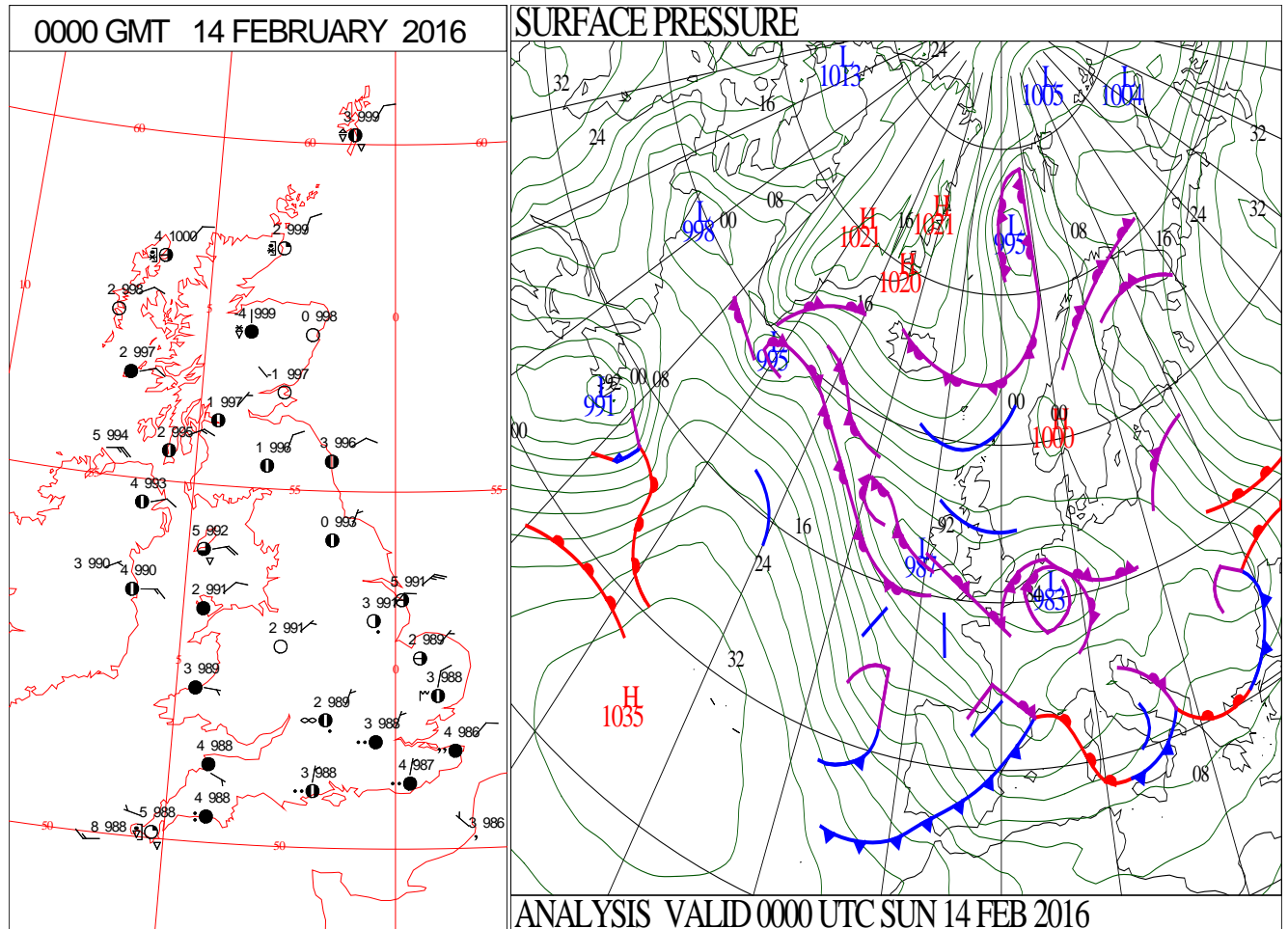
SIGNIFICANT WEATHER

0600 GMT 13 FEBRUARY 2016	SIG WEATHER	1200 GMT 13 FEBRUARY 2016	SIG WEATHER	<p><b>Summary of UK Weather for Saturday 13 February 2016.</b></p> <p>Most parts remained dry overnight, with some clear spells allowing a frost to form, and patches of fog and mist.</p> <p>However, cloud thickened from the west, with persistent rain spreading across northern Ireland and south-western England during the early hours. This turned heavy at times, and was wintry over high ground.</p> <p>Eastern Scotland continued to see rain, sleet and snow. The wintry showers continued across the far north-east, with snow accumulating at Dundee and through parts of Aberdeenshire.</p> <p>The rain to the south continued through the day, becoming lighter as it moved eastwards, however sleet and snow flurries continued over high ground.</p> <p>However, most places did see a dry day. Skies were mainly cloudy, with the brightest skies across western coasts of Wales, England and Scotland.</p> <p>By dusk further rain moved in from the south-west, with sleet and snow across Irish hills.</p>
1800 GMT 13 FEBRUARY 2016	SIG WEATHER	0000 GMT 14 FEBRUARY 2016	SIG WEATHER	
				<p><b>EXTREMES</b></p> <p><b>Highest Maximum:</b> 10.1 Guernsey Airport, Guernsey</p> <p><b>Lowest Maximum:</b> -0.1 Balmoral, Aberdeenshire</p> <p><b>Lowest Minimum:</b> -6.3 Aboyne No2, Aberdeenshire</p> <p><b>Lowest Grass Minimum:</b> -9.5 Kinloss, Moray</p> <p><b>Most Rain:</b> 21.4 Nunraw Abbey, East Lothian</p> <p><b>Most Sun:</b> 8.4 Kinloss, Moray</p>

DAILY CLIMATE DATA

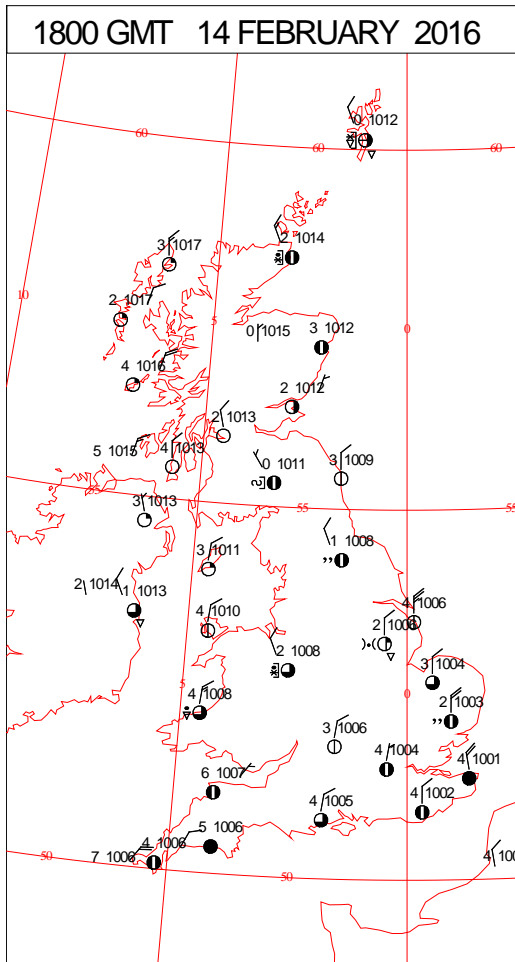
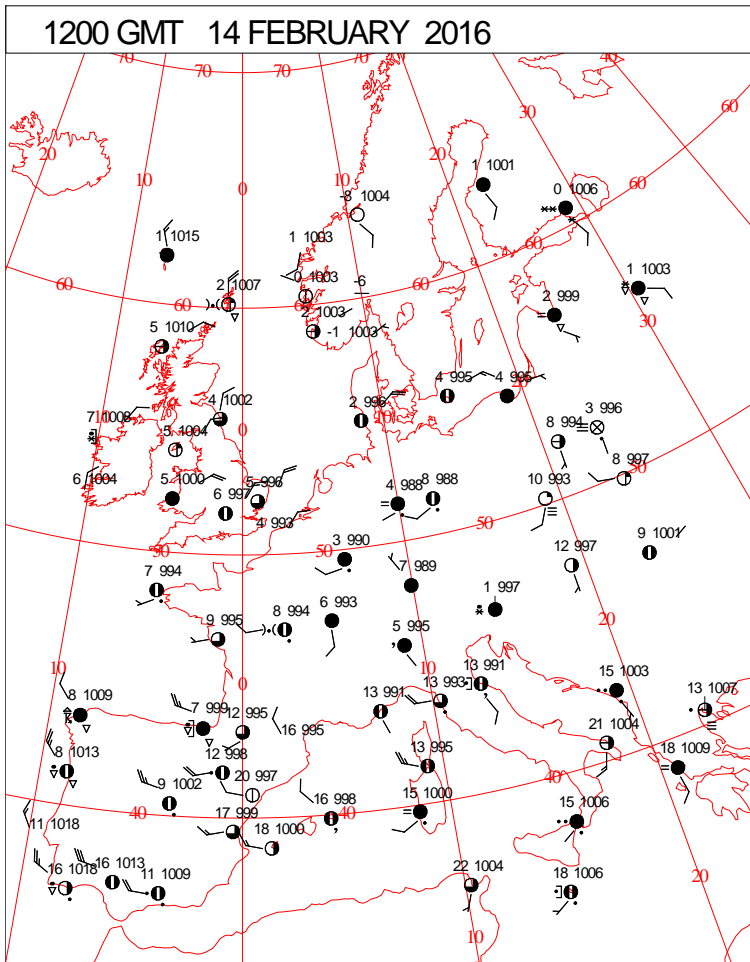
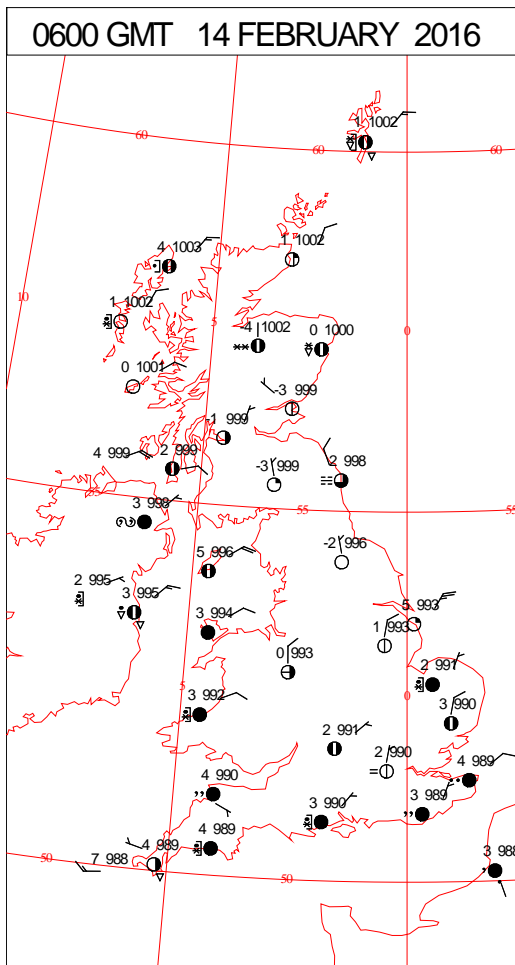
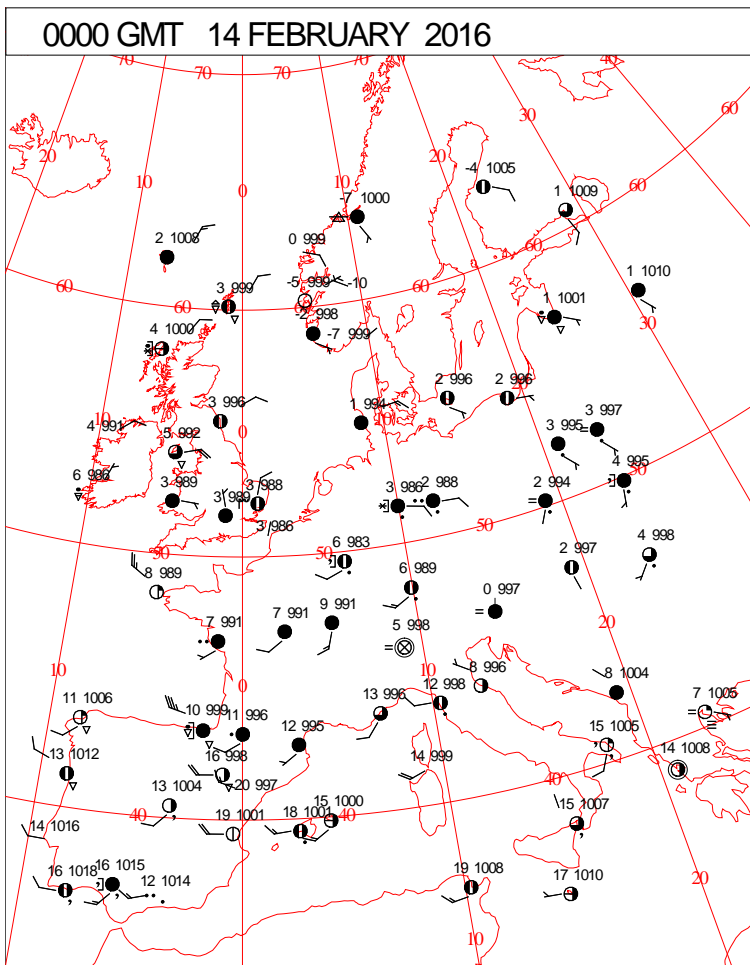


# DAILY WEATHER SUMMARY



Sunday 14 February 2016

## SURFACE REPORTS

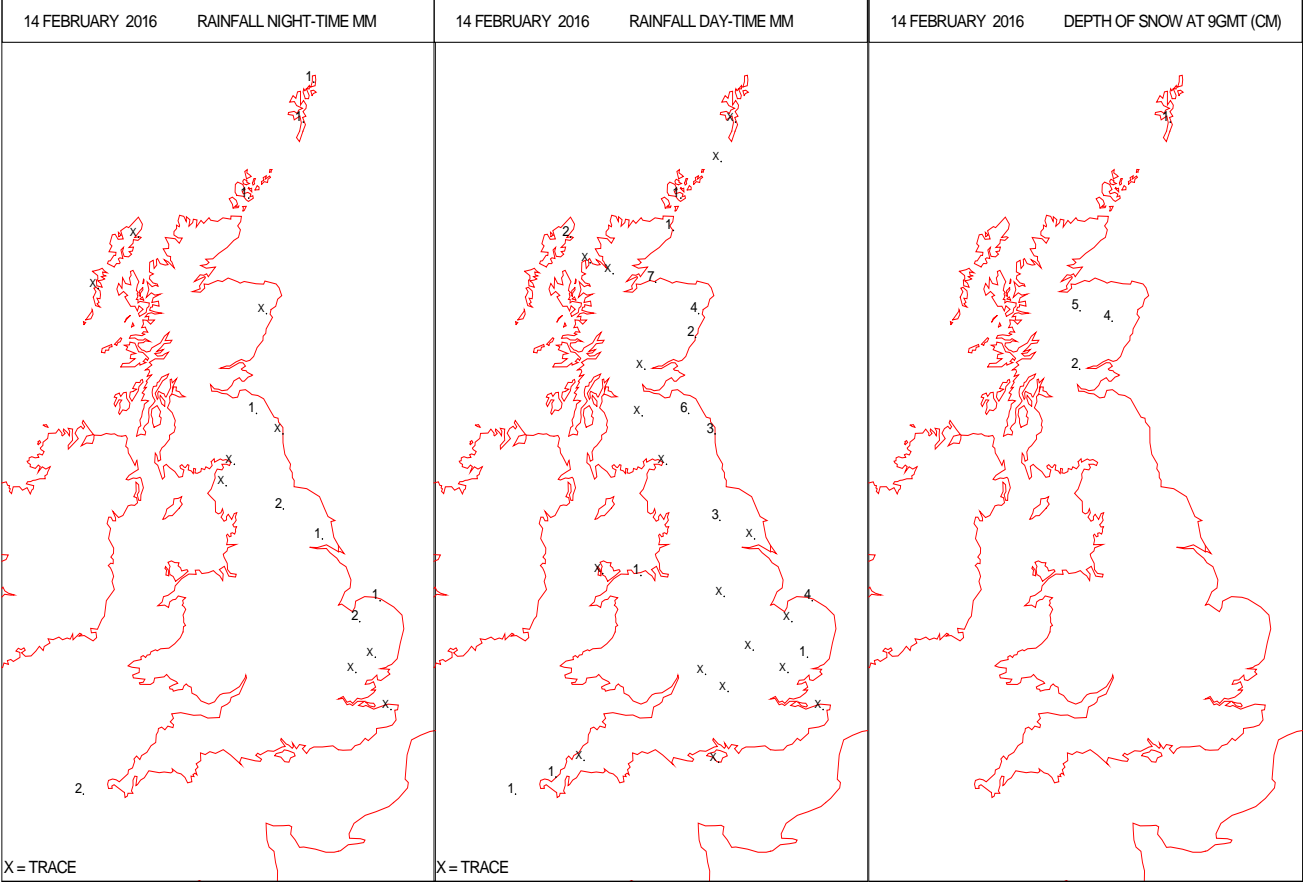
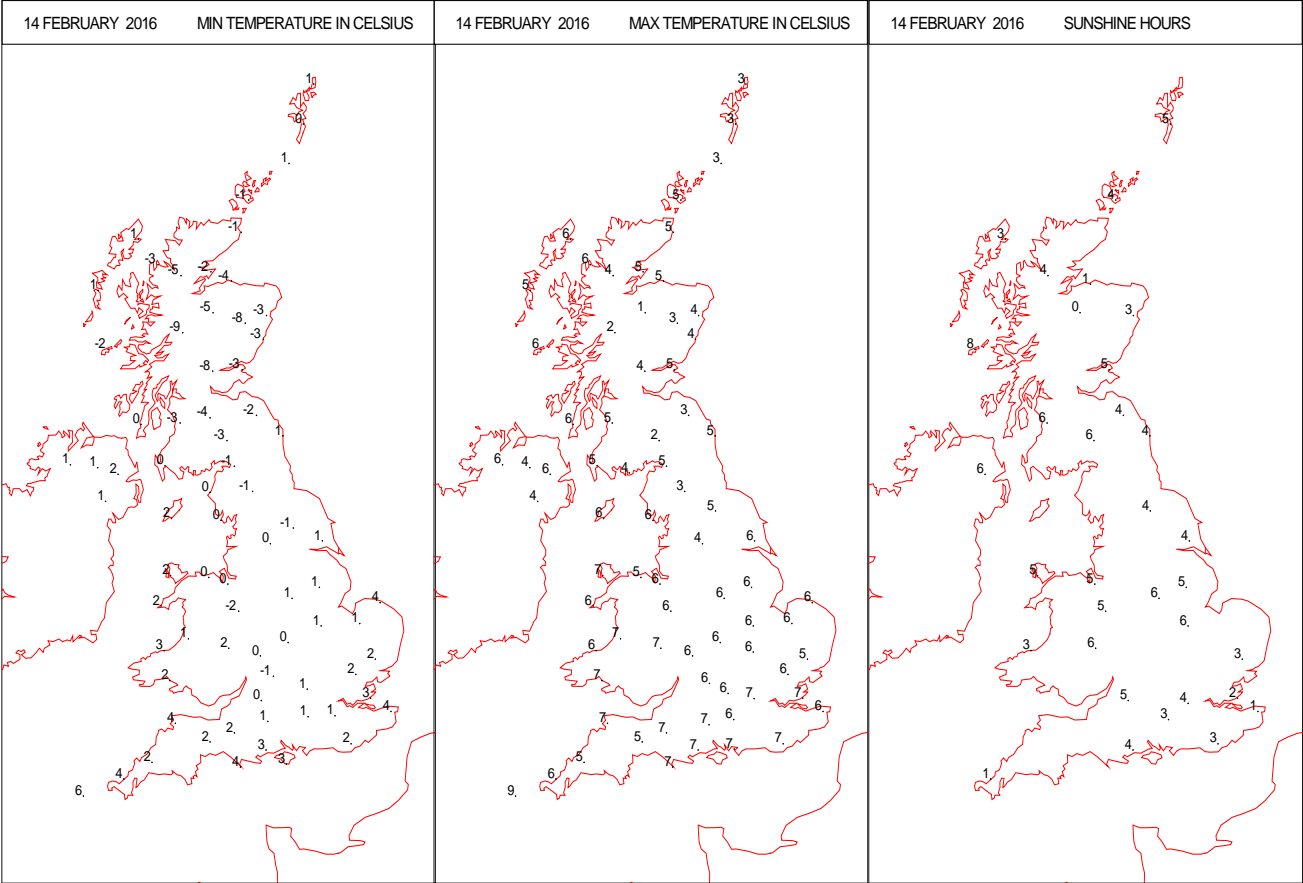




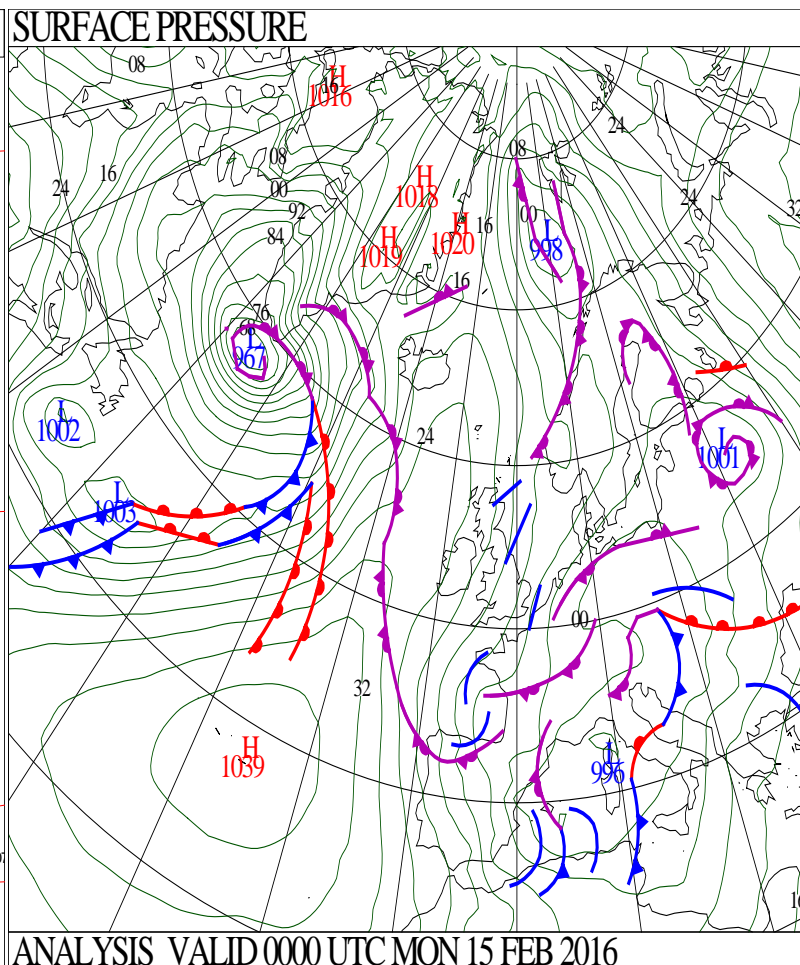
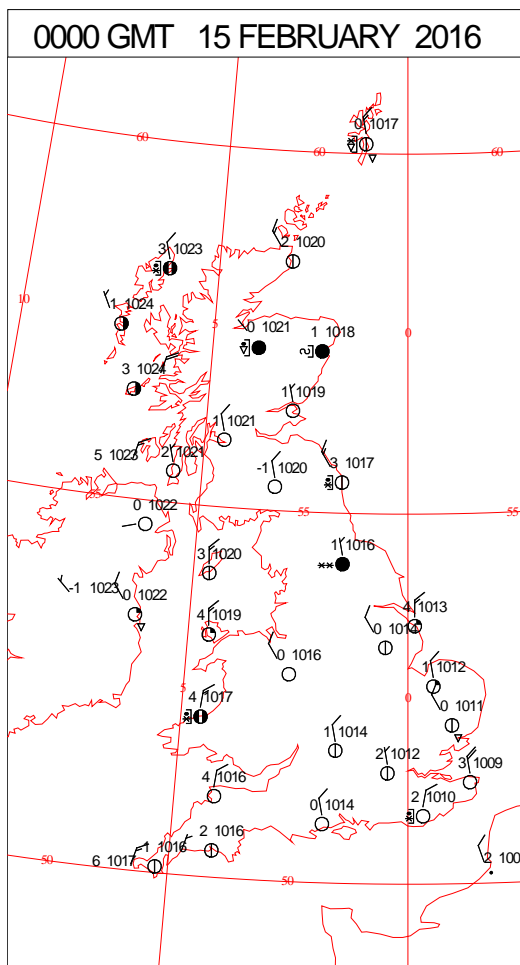
SIGNIFICANT WEATHER

0600 GMT 14 FEBRUARY 2016	SIG WEATHER	1200 GMT 14 FEBRUARY 2016	SIG WEATHER	<p><b>Summary of UK Weather for Sunday 14 February 2016.</b></p> <p>It was a cloudy night, with outbreaks of rain, sleet and hill snow across parts of southern England, particularly across Dartmoor in Devon, with slight accumulations there.</p> <p>Meanwhile, further sleet and snow continued to feed into parts of northern and eastern Scotland, giving further local accumulations in places.</p> <p>Elsewhere, it was a dry night with clear skies, allowing a widespread frost to form. It was the coldest night of the season so far.</p> <p>There was an east west split across the country during the day, with snow showers feeding mainly into the north and east of the country.</p> <p>Later in the afternoon however, snow showers also affected East Anglia. West of the Pennines experienced dry and fine weather, with plenty of sunshine.</p>
1800 GMT 14 FEBRUARY 2016	SIG WEATHER	0000 GMT 15 FEBRUARY 2016	SIG WEATHER	
				<p><b>EXTREMES</b></p> <p><b>Highest Maximum:</b> 9.1 St Marys Airport, Scilly Isles</p> <p><b>Lowest Maximum:</b> 1.0 Spadeadam No2, Cumbria</p> <p><b>Lowest Minimum:</b> -10.6 Balmoral, Aberdeenshire</p> <p><b>Lowest Grass Minimum:</b> -13.1 Tulloch Bridge, Inverness-Shire</p> <p><b>Most Rain:</b> 14.6 Abbey St. Bathans, East Lothian</p> <p><b>Most Sun:</b> 8.7 Morecambe No2, Lancashire</p>

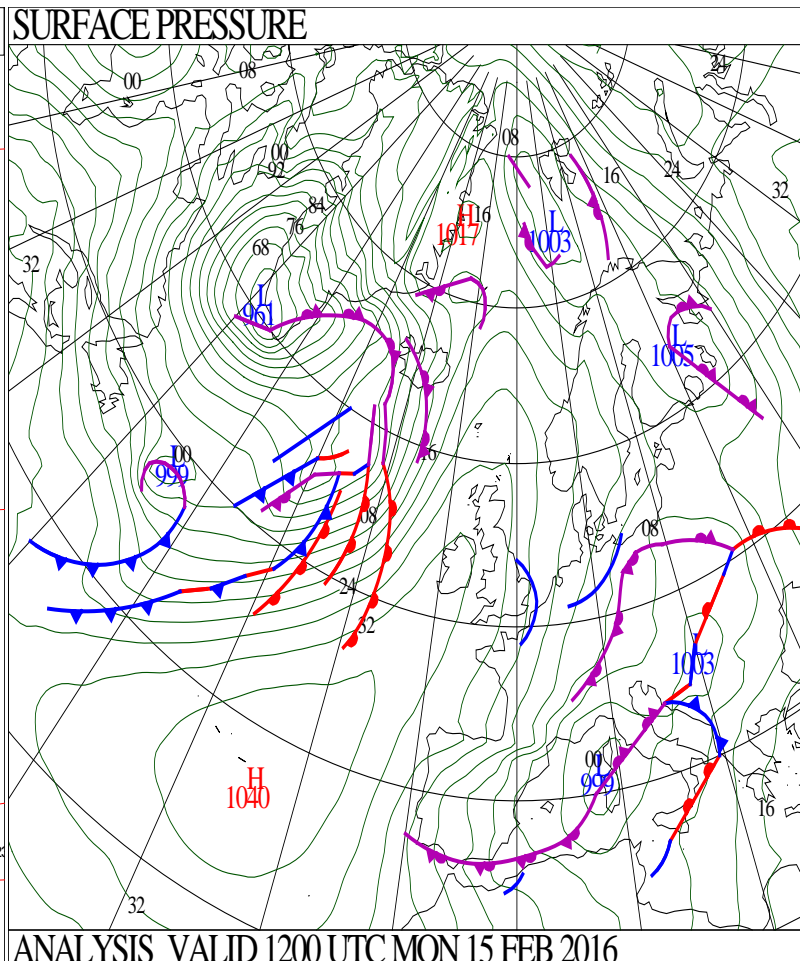
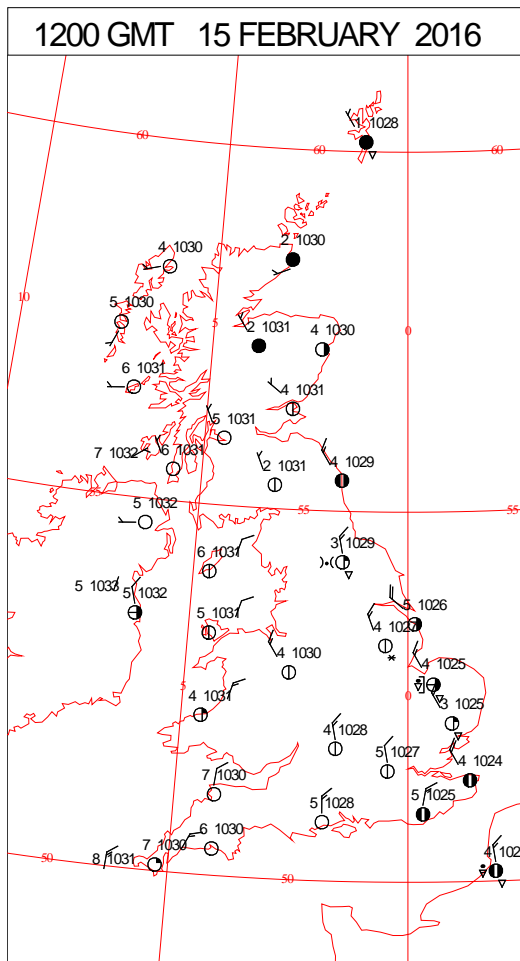
DAILY CLIMATE DATA



# DAILY WEATHER SUMMARY

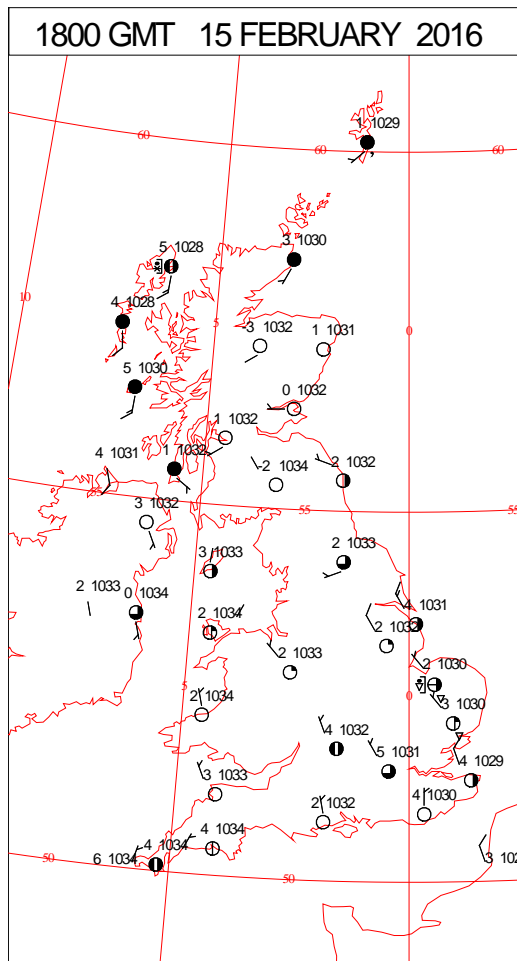
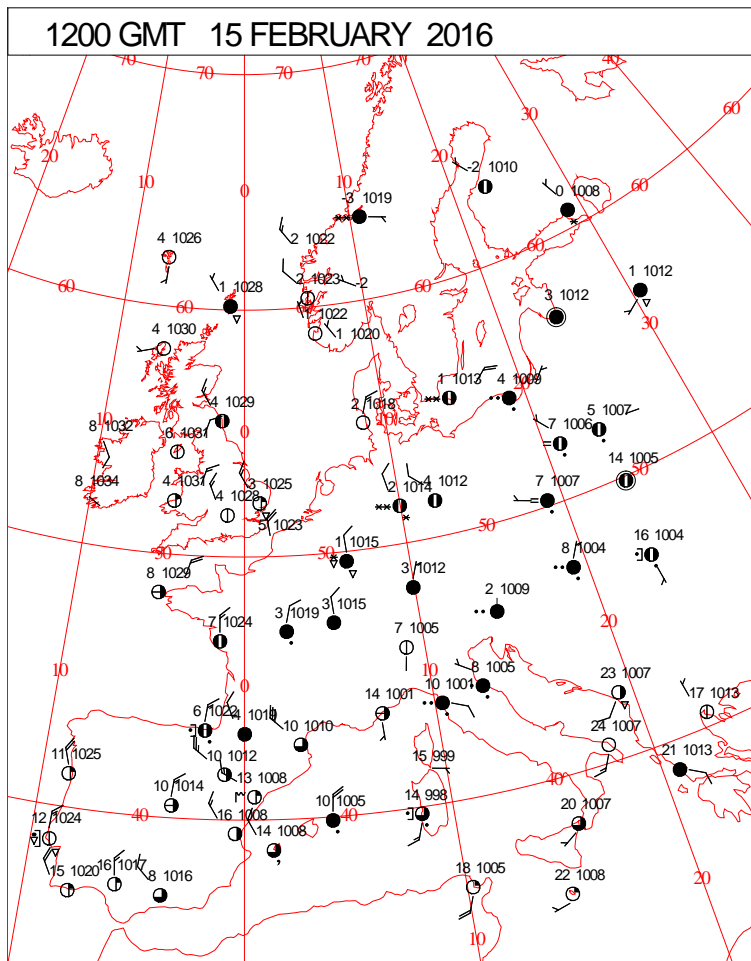
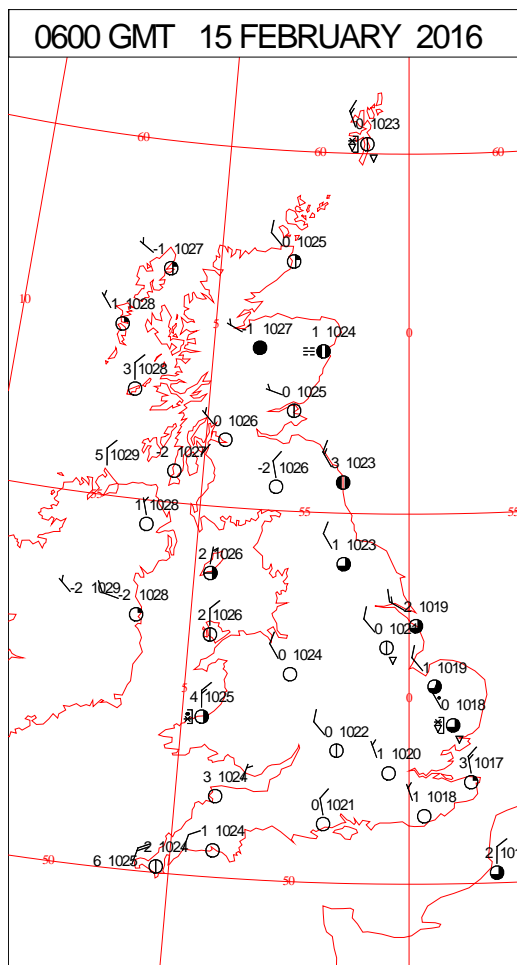
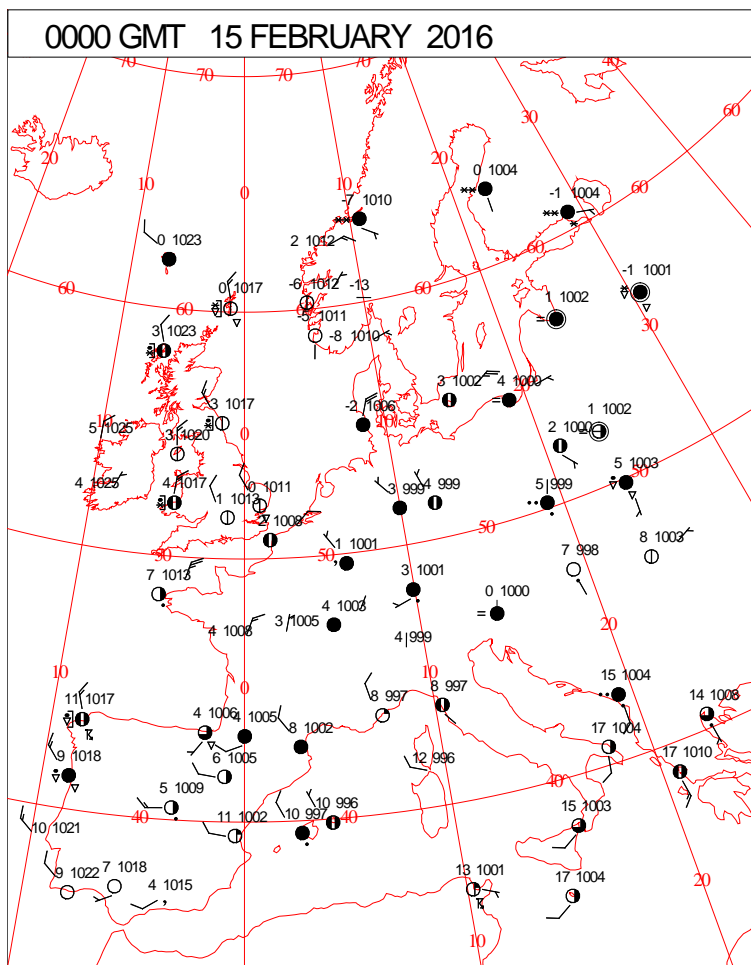


ANALYSIS VALID 0000 UTC MON 15 FEB 2016



ANALYSIS VALID 1200 UTC MON 15 FEB 2016

# SURFACE REPORTS

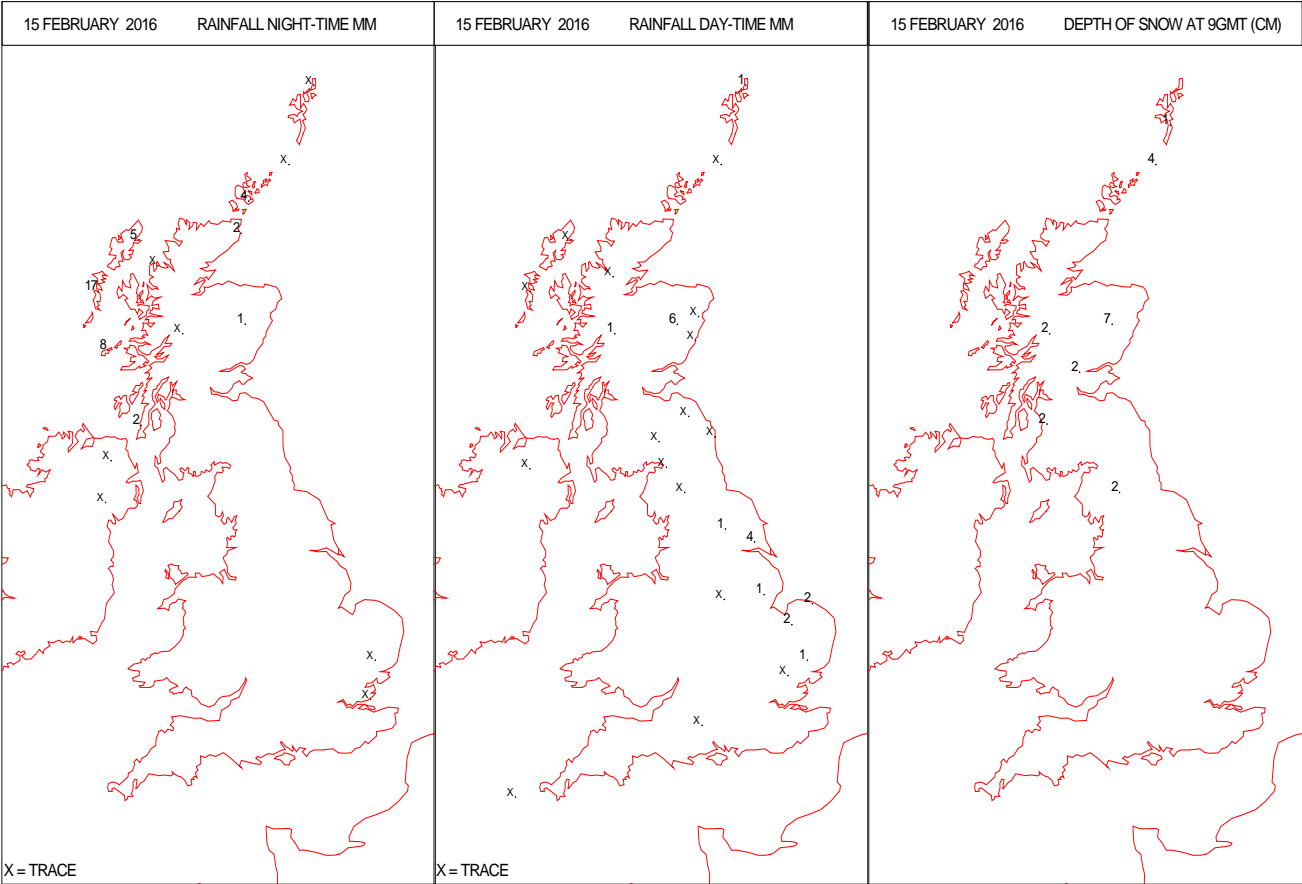
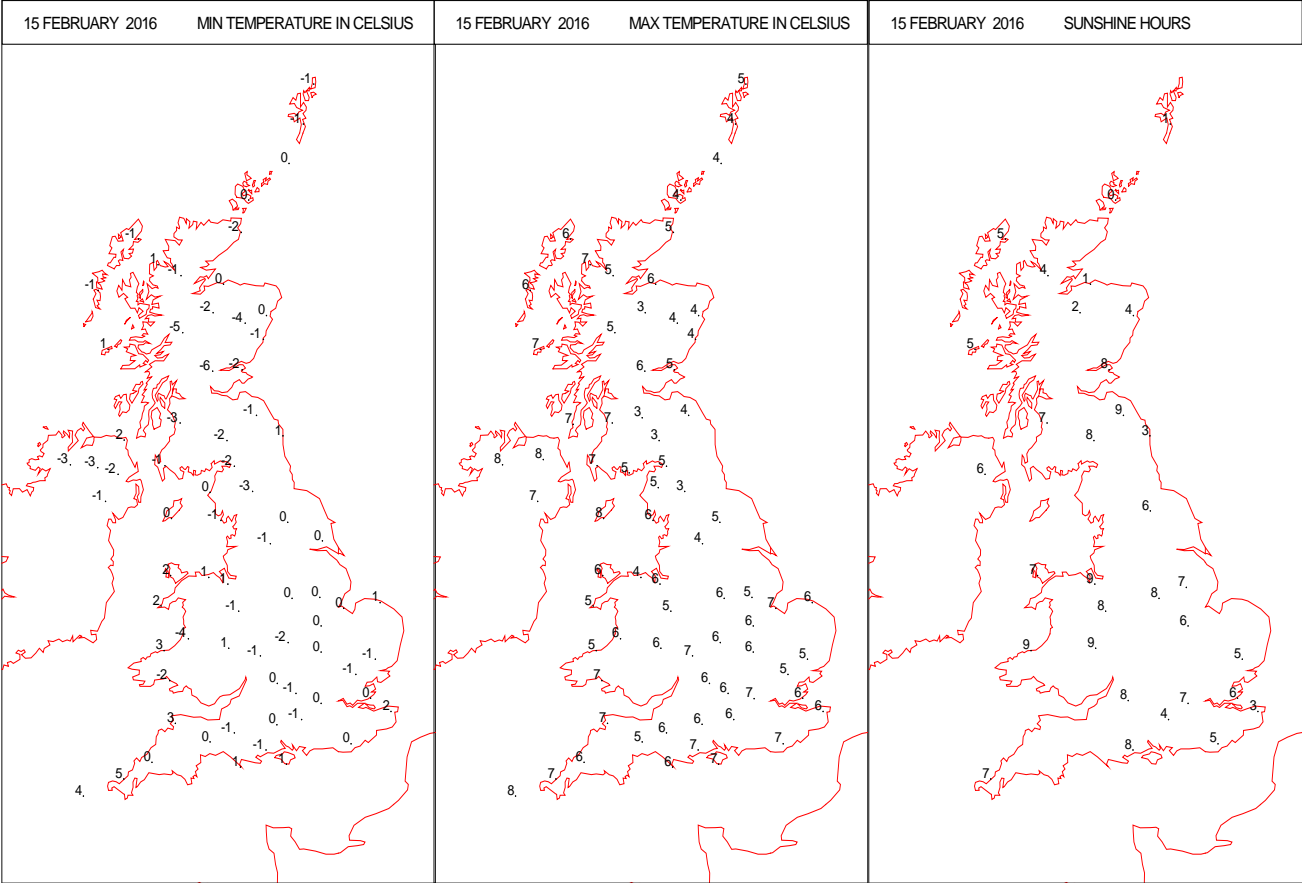


# SIGNIFICANT WEATHER

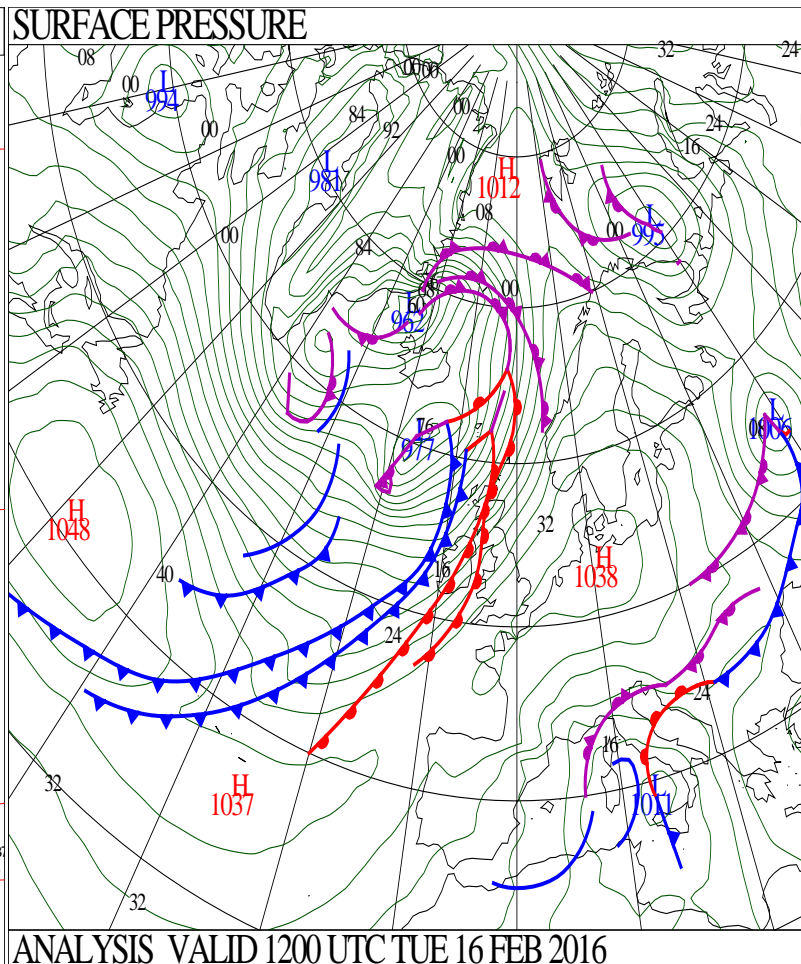
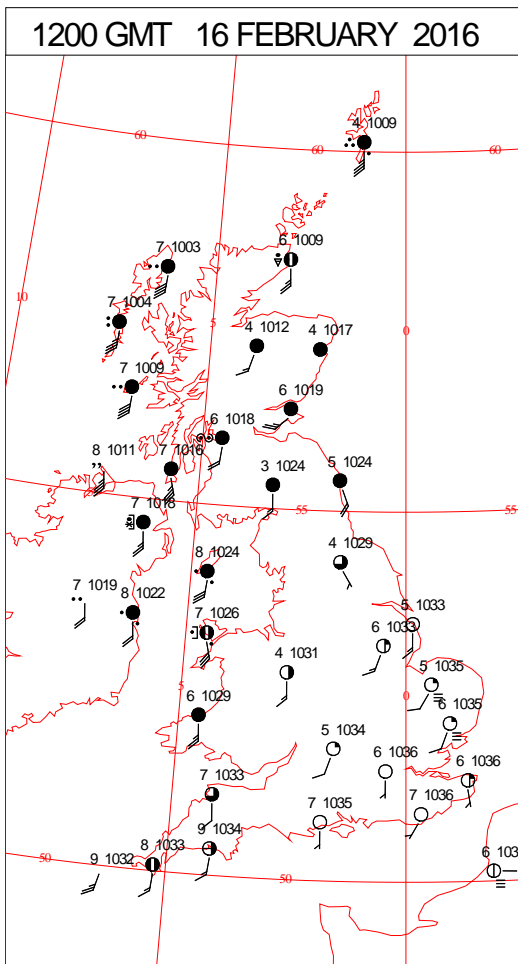
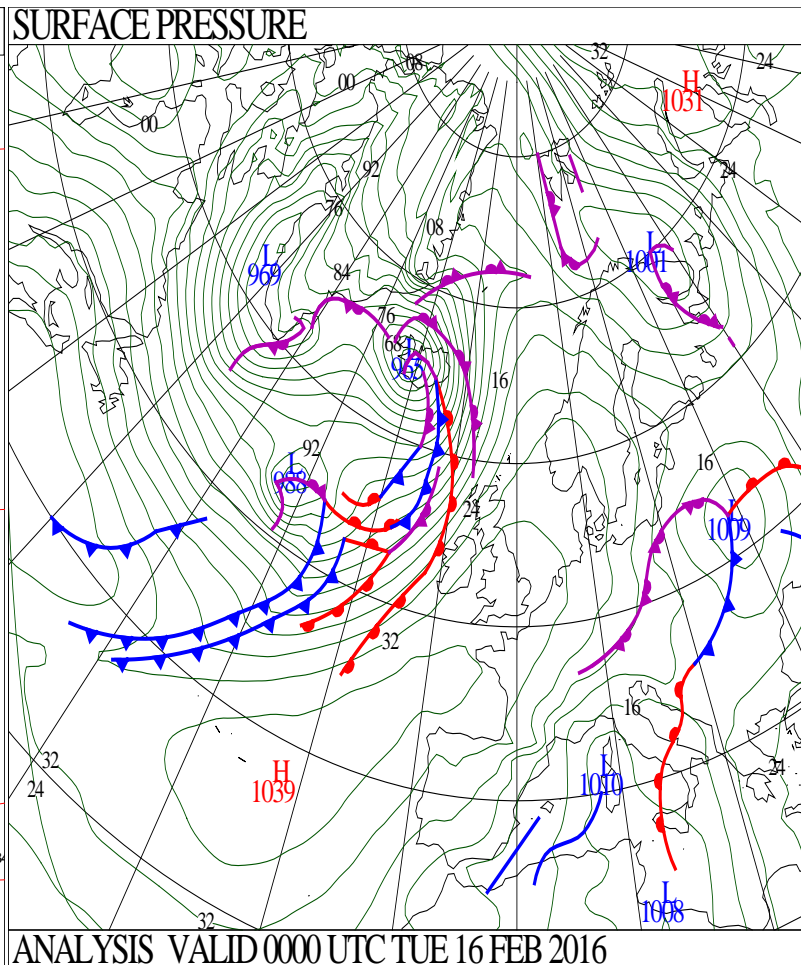
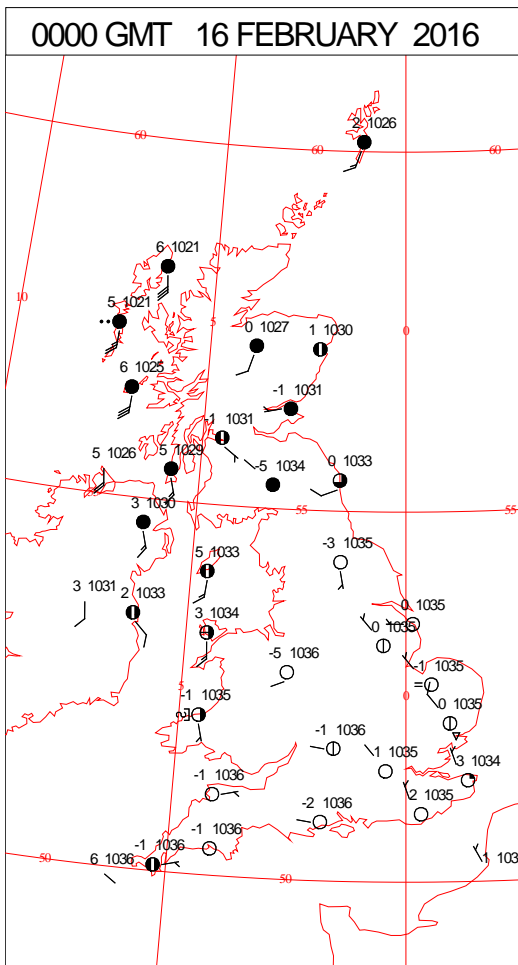
0600 GMT 15 FEBRUARY 2016	SIG WEATHER	1200 GMT 15 FEBRUARY 2016	SIG WEATHER	<p><b>Summary of UK Weather for Monday 15 February 2016.</b>  A ridge of high pressure built in from the south-west during the early hours, leading to a quiet night for most. It brought clear skies and light winds, leading to another cold night, with a widespread sharp frost.</p> <p>Showers continued towards eastern coasts, falling as sleet and snow down towards the south-east, with slight accumulations across East Anglia, Lincolnshire and County Durham.</p> <p>High pressure continued to dominate through the rest of the day, with conditions staying largely dry and settled. The exception was along the eastern coast, where showers continued for the rest of the day, although the amount of sleet or snow diminished through the afternoon.</p> <p>Maximum temperatures remained in single figures Celsius across the U.K., and it felt cold in the breeze.</p> <p>During the evening, clear skies caused temperatures inland to fall quickly.</p> <p>Showers across the east coast died away, with increasingly clear skies across all of England and Wales. However, cloud thickened across north-western areas, with rain pushing into the Western Isles and the far west of Northern Ireland towards midnight.</p>
1800 GMT 15 FEBRUARY 2016	SIG WEATHER	0000 GMT 16 FEBRUARY 2016	SIG WEATHER	<p><b>EXTREMES</b>  <b>Highest Maximum:</b>  9.3 Killowen, Co. Down  <b>Lowest Maximum:</b>  1.8 Spadeadam No2, Cumbria  <b>Lowest Minimum:</b>  -7.8 Balmoral, Aberdeenshire  -7.8 Plockton, Ross-Shire  <b>Lowest Grass Minimum:</b>  --9.7 Gogerddan, Dyfed  <b>Most Rain:</b>  24.6 Mill Croft, South Uist  <b>Most Sun:</b>  9.3 Exeter Airport No2, Devon  9.3 Hayling Island, Hampshire  9.3 St. Athan, South Glamorgan</p>



DAILY CLIMATE DATA

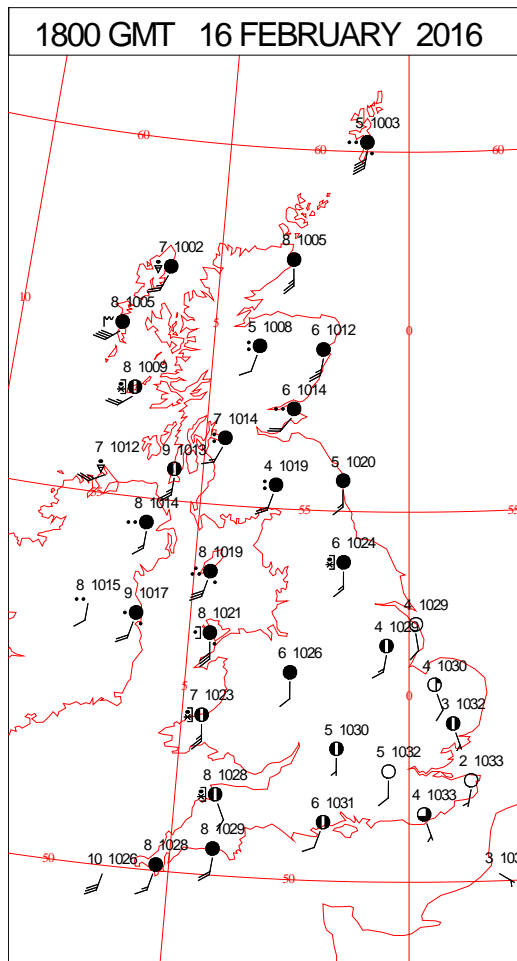
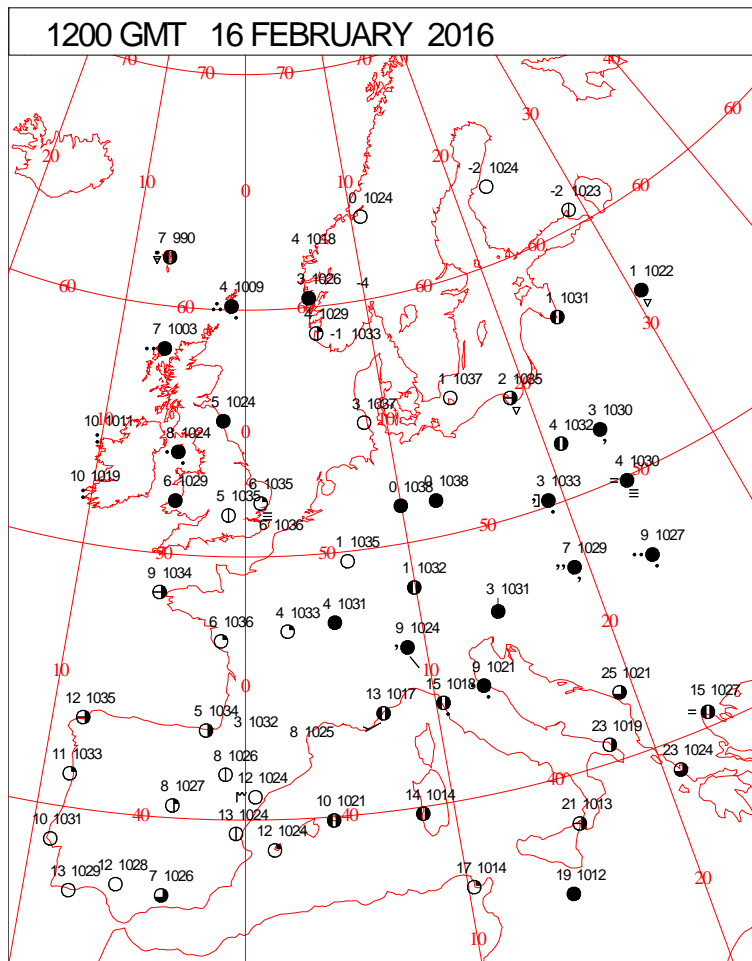
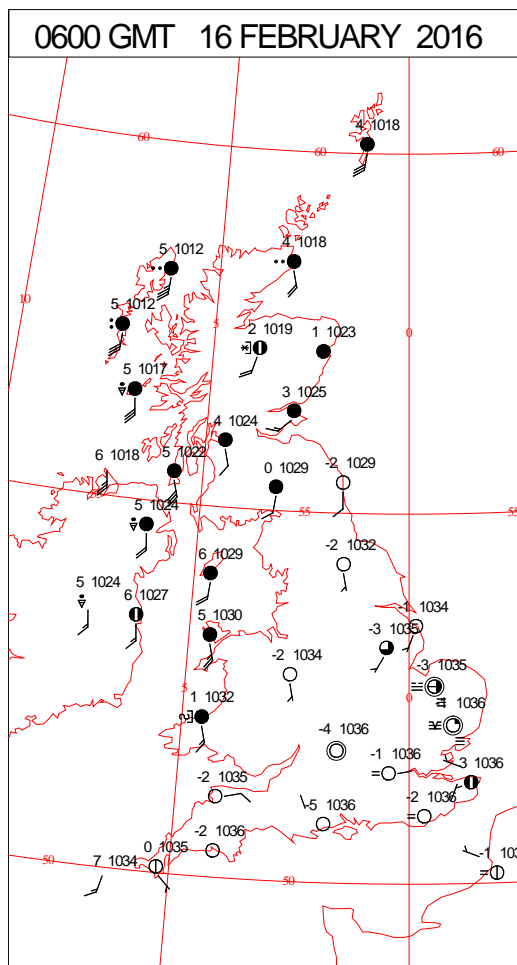
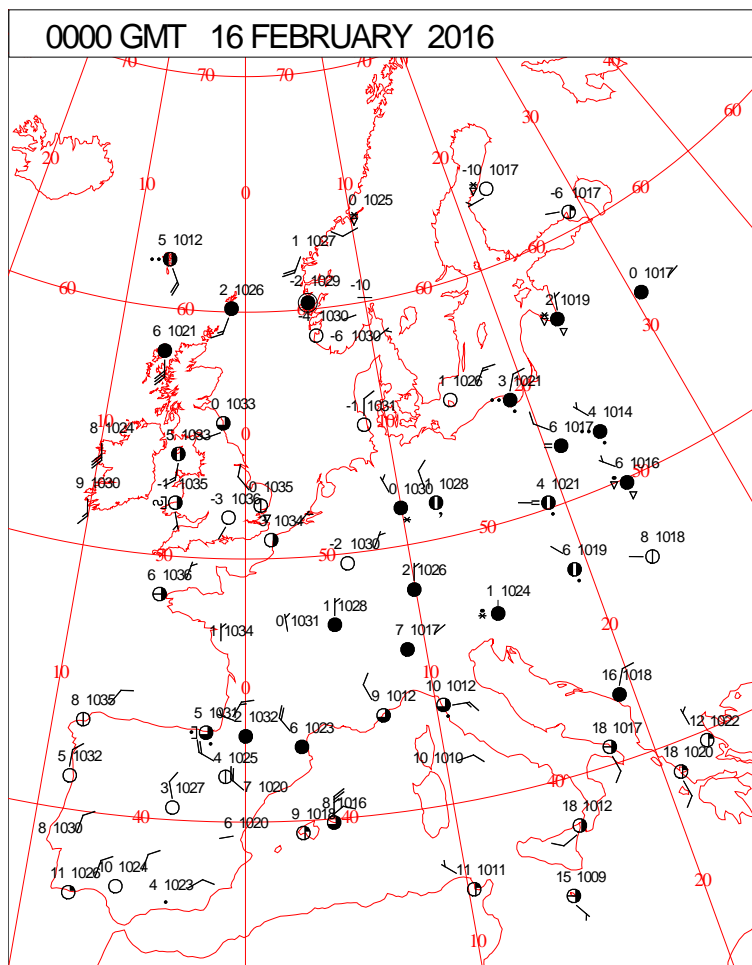


# DAILY WEATHER SUMMARY



Tuesday 16 February 2016

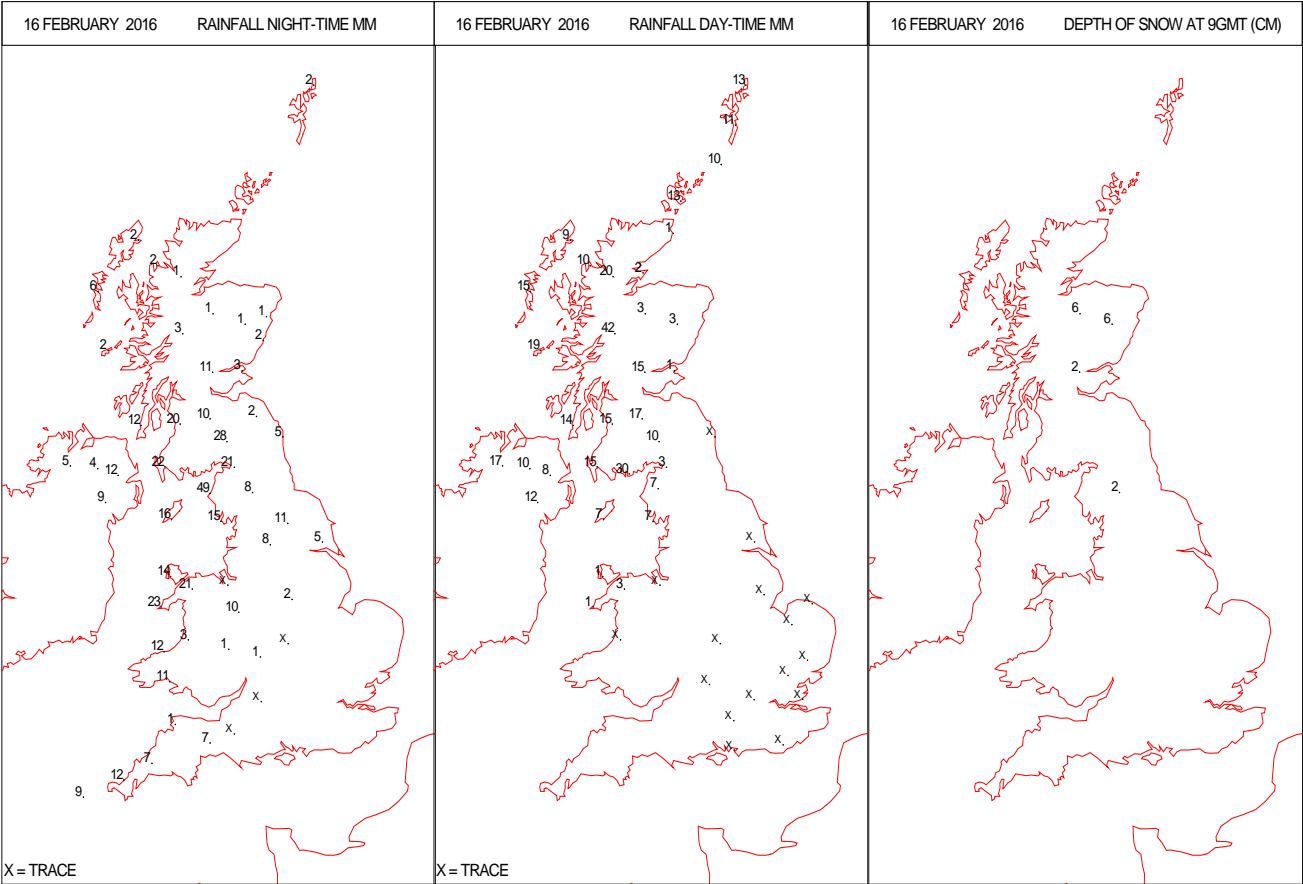
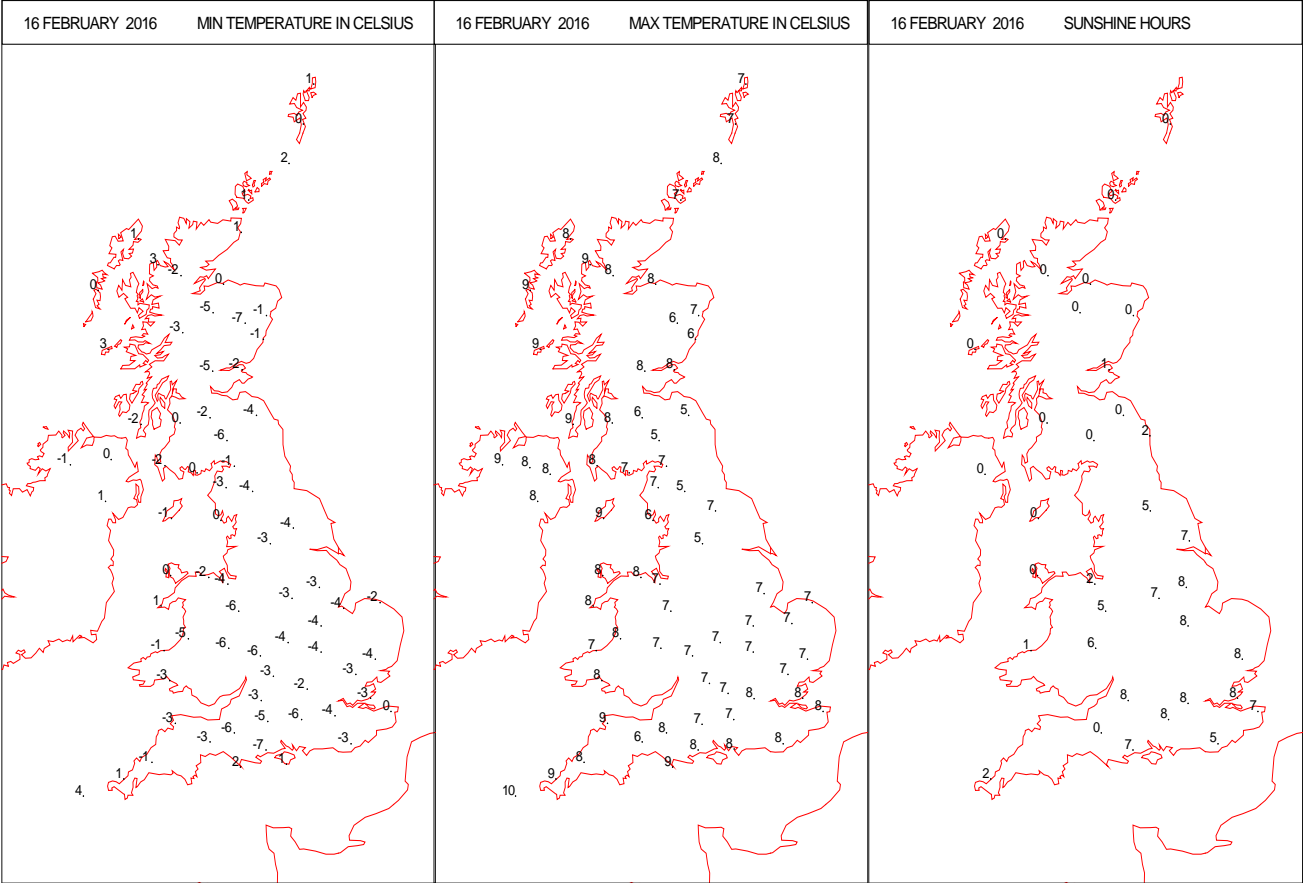
## SURFACE REPORTS



SIGNIFICANT WEATHER

0600 GMT 16 FEBRUARY 2016	SIG WEATHER	1200 GMT 16 FEBRUARY 2016	SIG WEATHER	<p><b>Summary of UK Weather for Tuesday 16 February 2016.</b></p> <p>For most of England and Wales, it was a dry night with prolonged clear spells. After clear skies at first, cloud thickened across Scotland and Northern Ireland with rain (and hill snow) across much of western Scotland by dawn.</p> <p>There were also some freezing fog patches, especially across East Anglia through the night. It was a bitterly cold night for much of the U.K., and was one of the coldest nights of the winter so far.</p> <p>After a very cold and frosty start to the day, much of England and Wales did see a bright day, with some winter sunshine for most. However, cloud and rain, associated with a frontal system, moved in from the north-west, to bring persistent rain across Scotland, Northern Ireland and into parts of Wales and north-west England during the day.</p> <p>The rain introduced slightly milder temperatures across the north-west of Scotland.</p> <p>Winds continued to strengthen across the north-west throughout the day, with gales across parts of western Scotland, and in particular the Western Isles.</p> <p>Through the evening, the heavy rain continued to slowly move south-eastwards but it was dry, if mostly cloudy, across most of England and Wales.</p> <p>Temperatures dropped quickly in places after dark.</p>
1800 GMT 16 FEBRUARY 2016	SIG WEATHER	0000 GMT 17 FEBRUARY 2016	SIG WEATHER	
				<p><b>EXTREMES</b></p> <p><b>Highest Maximum:</b> 11.1 Achfary, Sutherland</p> <p><b>Lowest Maximum:</b> 3.6 Kielder Castle, Northumberland</p> <p><b>Lowest Minimum:</b> -9.4 Preston Montford, Shropshire</p> <p><b>Lowest Grass Minimum:</b> -12.7 Spadeadam, Cumbria</p> <p><b>Most Rain:</b> 79.0 Glencaple No2, Dumfriesshire</p> <p><b>Most Sun:</b> 8.3 Heathrow, Greater London 8.3 Shoeburyness Landwick, Essex</p>

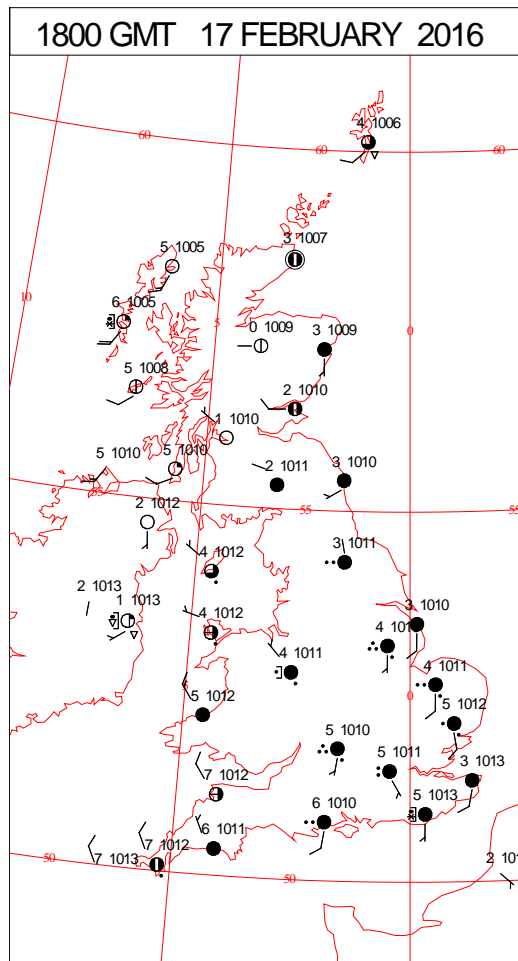
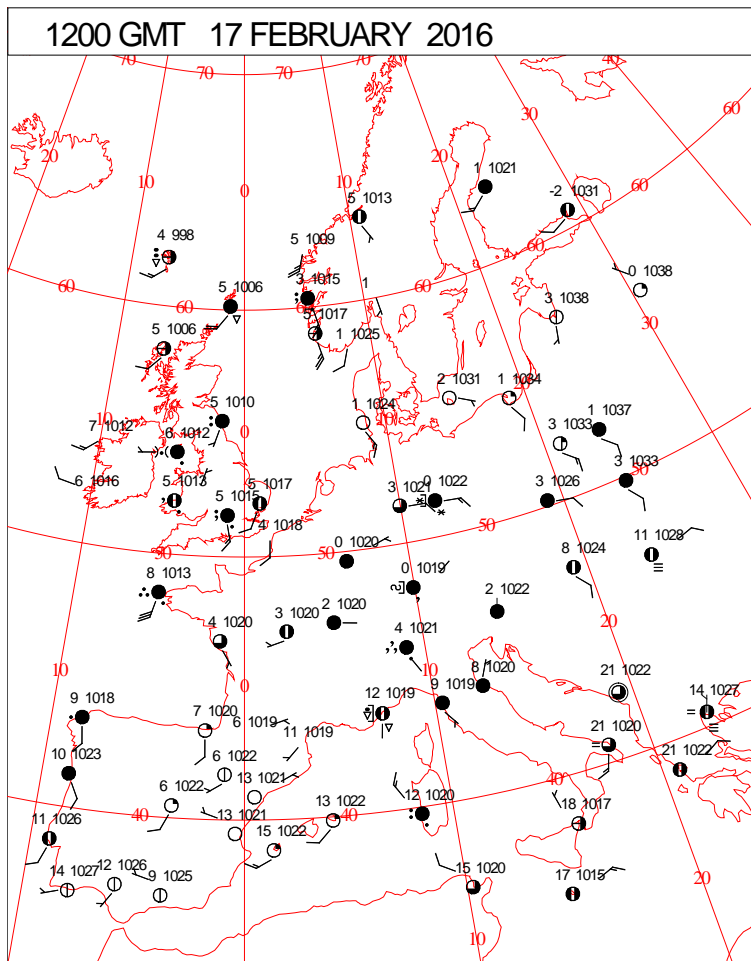
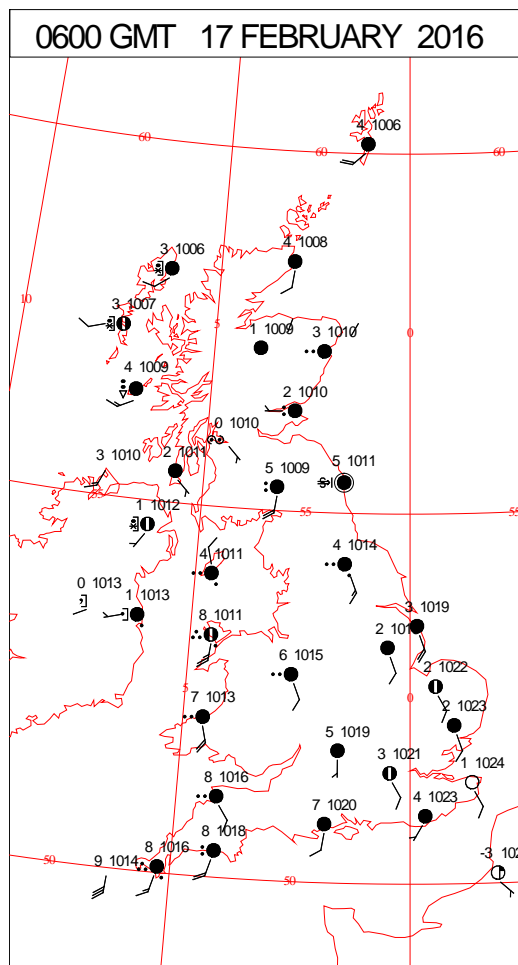
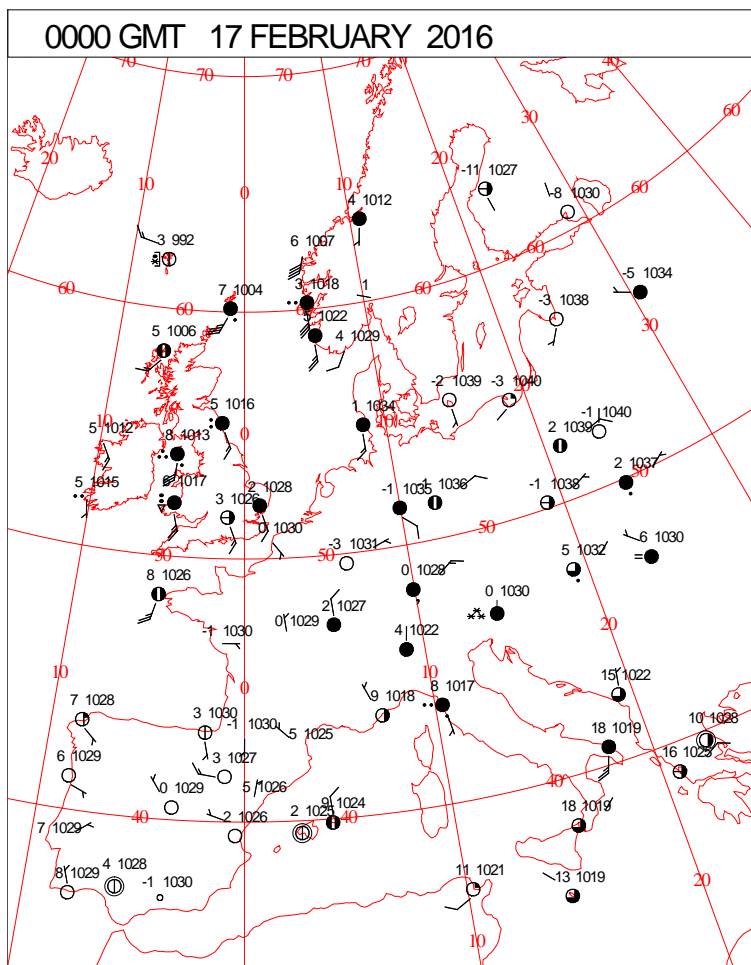
DAILY CLIMATE DATA







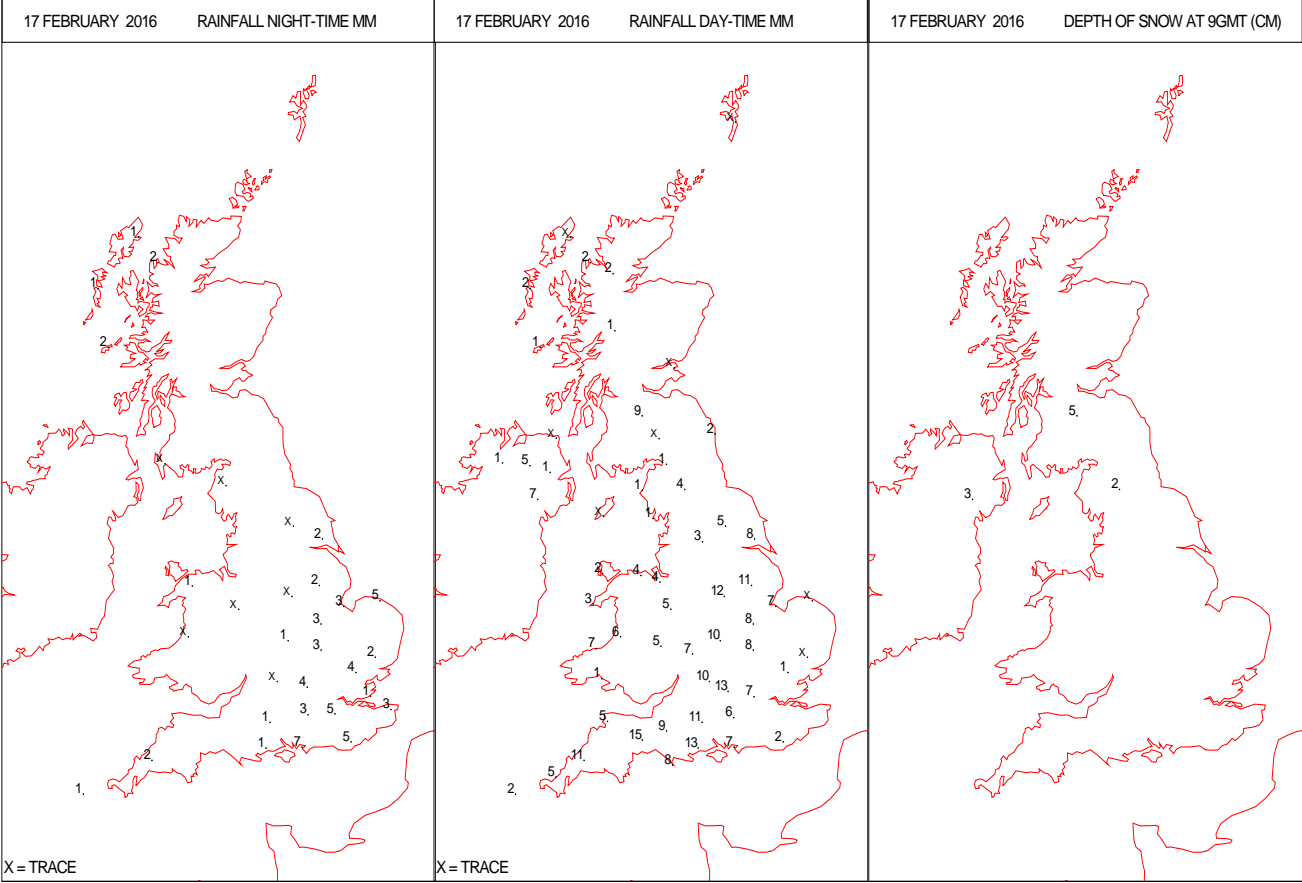
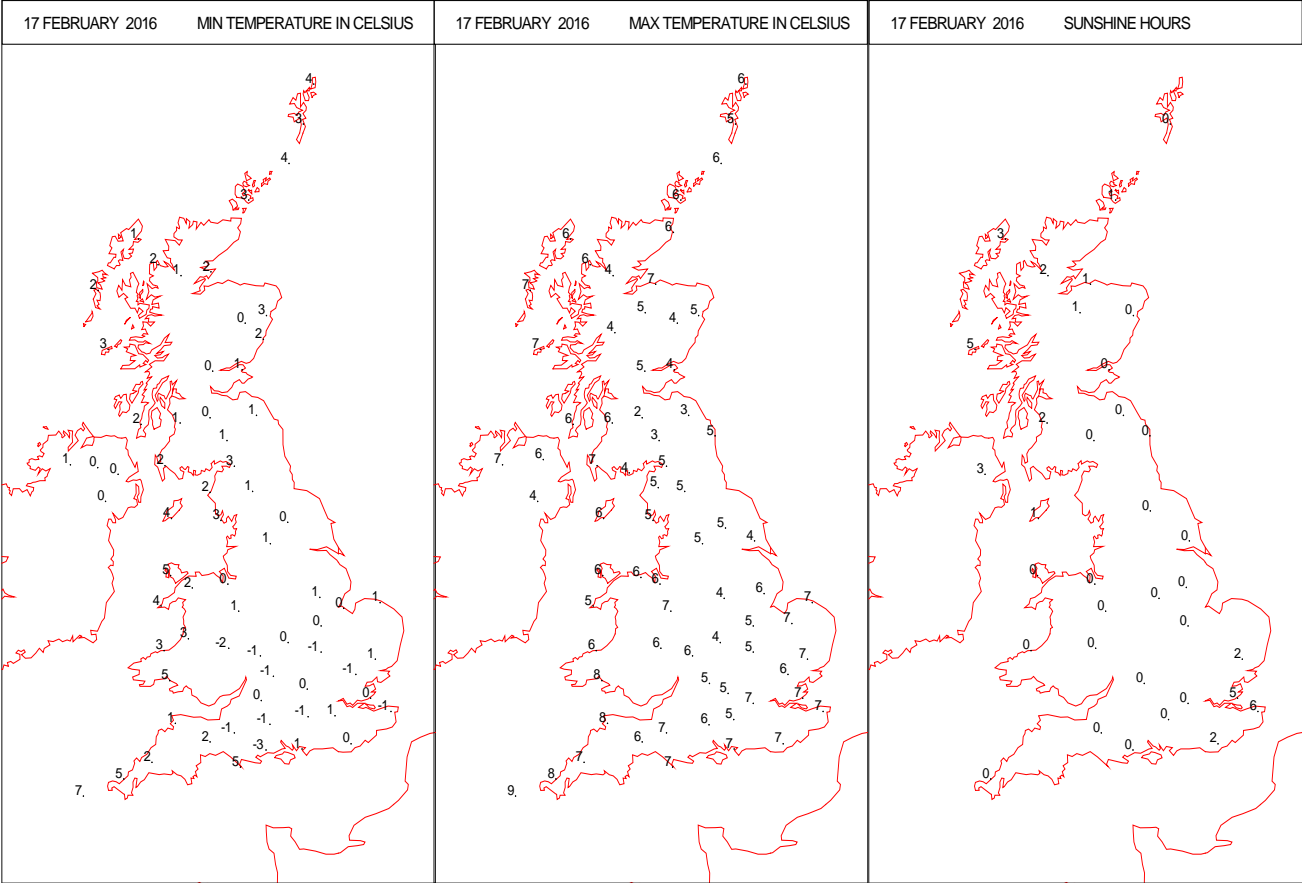
# SURFACE REPORTS



# SIGNIFICANT WEATHER

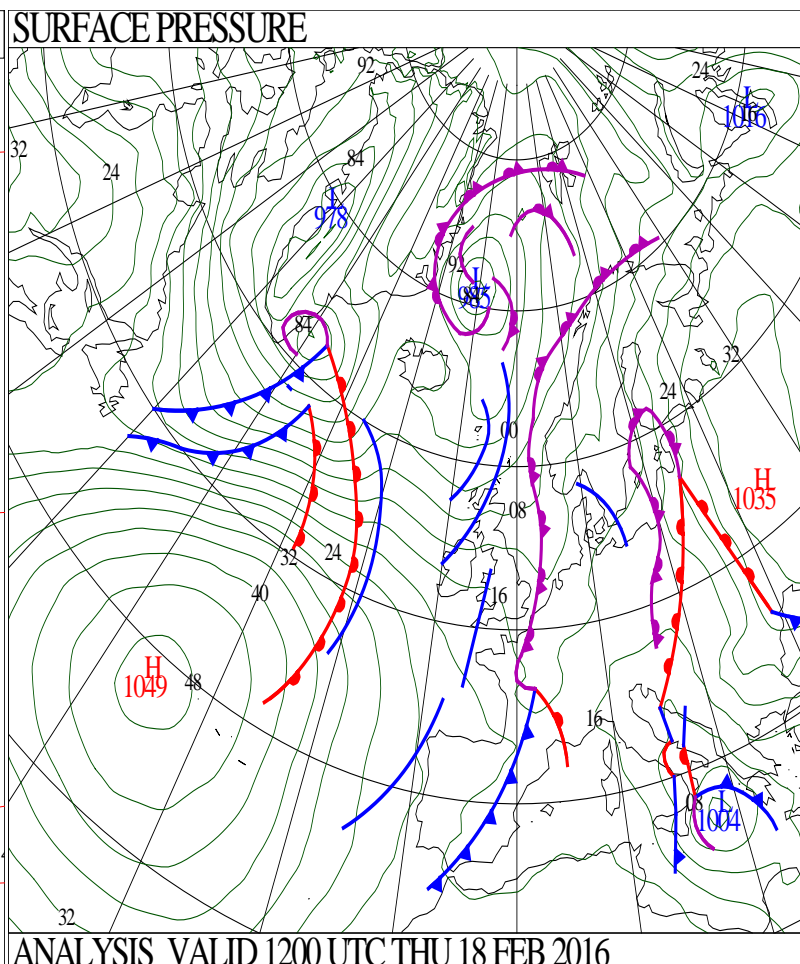
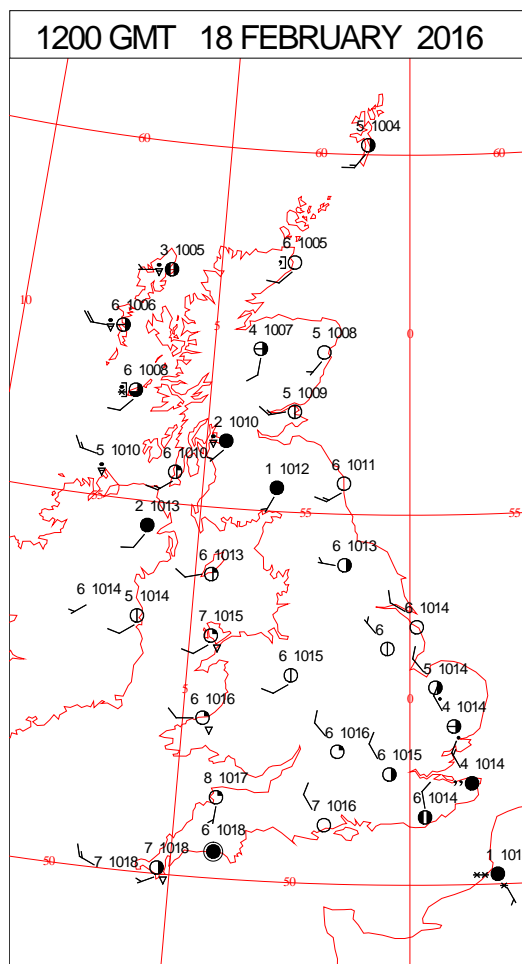
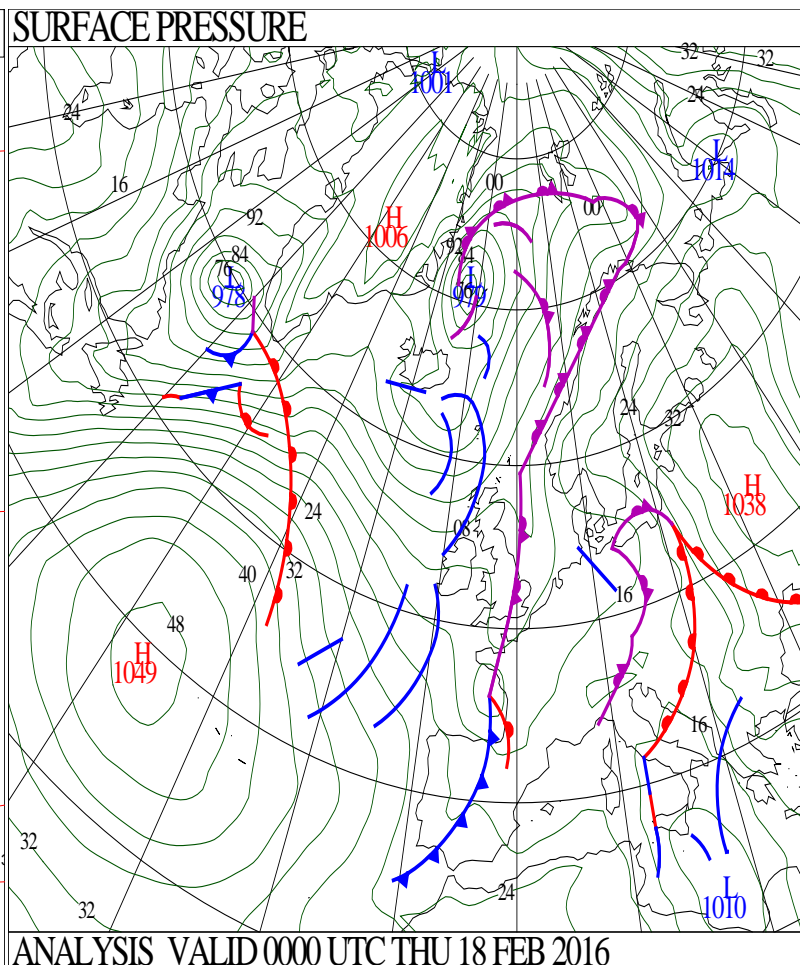
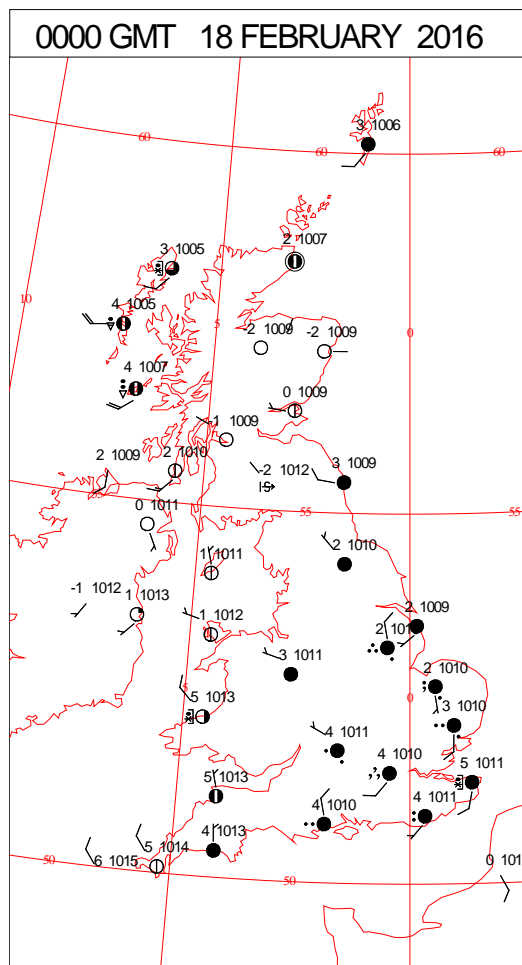
0600 GMT 17 FEBRUARY 2016	SIG WEATHER	1200 GMT 17 FEBRUARY 2016	SIG WEATHER	<p><b>Summary of UK Weather for Wednesday 17 February 2016.</b></p> <p>Overnight, a band of rain across Ireland, Scotland and northern England slowly moved its way south-eastwards, reaching central England, Wales and south-west England by dawn.</p> <p>The precipitation turned to snow in places, mainly on its northern edge as it encountered the colder air. Belfast for example, saw some snow overnight which gave slight accumulations, with more significant accumulations over higher ground. Snow was also reported at Edinburgh, with sleet at Glasgow.</p> <p>Further south, within the main area of precipitation, this was restricted to higher ground.</p> <p>The clearest skies were across south-east England and East Anglia, but it was a much milder night for many. Winds picked up across northern and western areas during the early hours of the morning.</p> <p>A band of rain, with some snow in places, chiefly over the hills, soon cleared from the east of Northern Ireland, and more slowly from the south and east of Scotland, to sit across the north and west of England during the morning. This spread south-eastwards towards central and southern England in the afternoon.</p> <p>The far south-east of England stayed mostly fine after a frosty start, and brighter, showery weather arrived across parts of Scotland and Northern Ireland through the day. Winds were mostly light, although it remained chilly.</p>
1800 GMT 17 FEBRUARY 2016	SIG WEATHER	0000 GMT 18 FEBRUARY 2016	SIG WEATHER	<p><b>EXTREMES</b></p> <p><b>Highest Maximum:</b> 9.5 Slapton, Devon</p> <p><b>Lowest Maximum:</b> 2.0 Drumalbin, Lanarkshire</p> <p><b>Lowest Minimum:</b> -4.2 Livingston Mill, West Lothian</p> <p><b>Lowest Grass Minimum:</b> -8.6 East Bergholt, Suffolk</p> <p><b>Most Rain:</b> 22.0 Wanlip W Wks, Leicestershire</p> <p><b>Most Sun:</b> 6.0 Faversham, Kent</p>

DAILY CLIMATE DATA



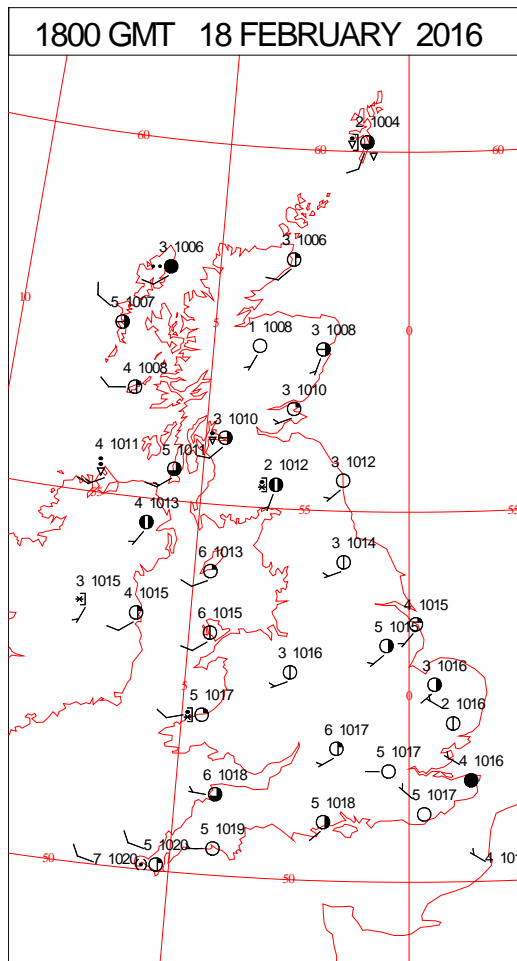
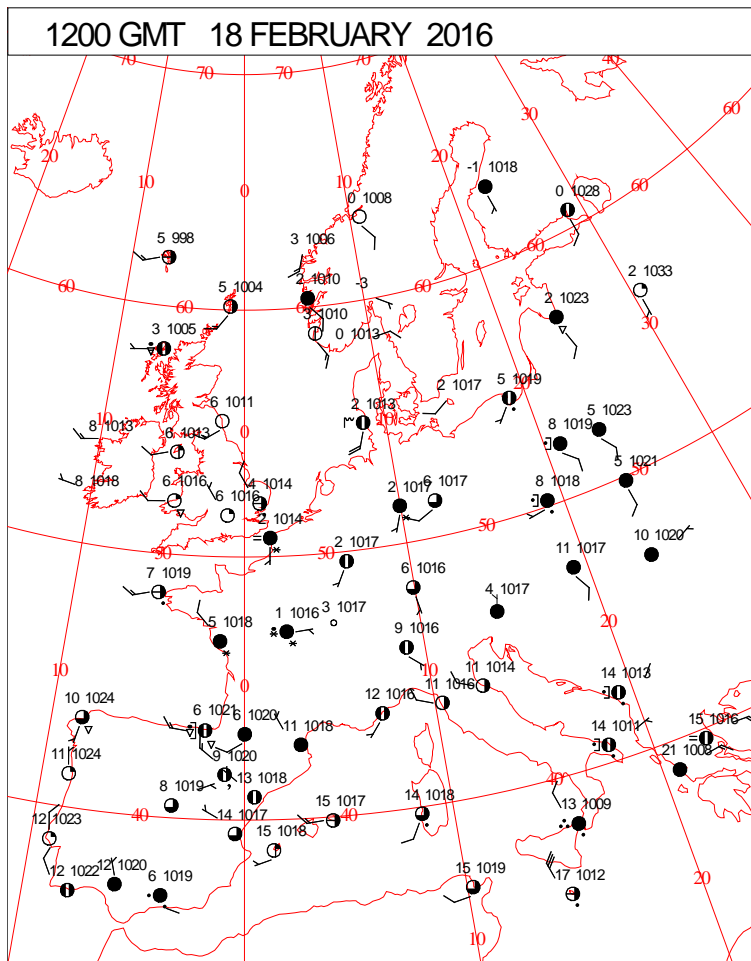
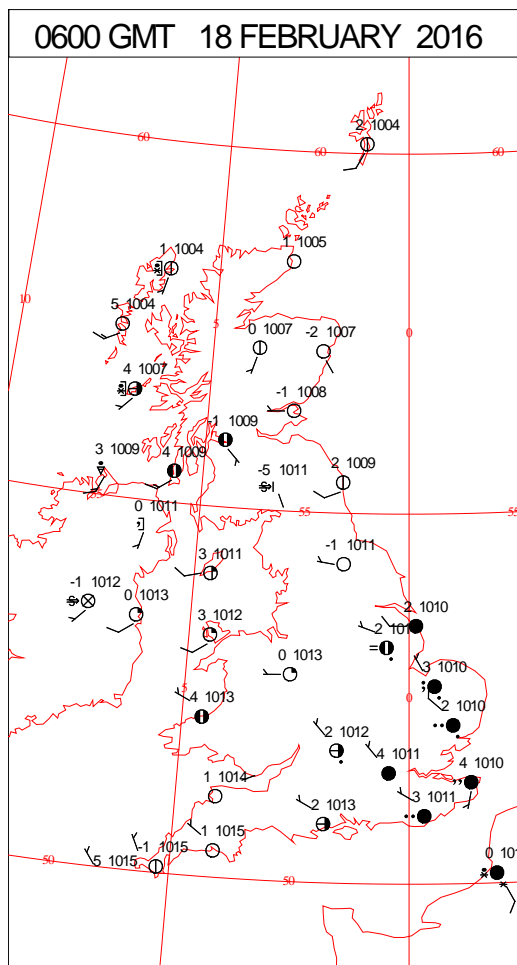
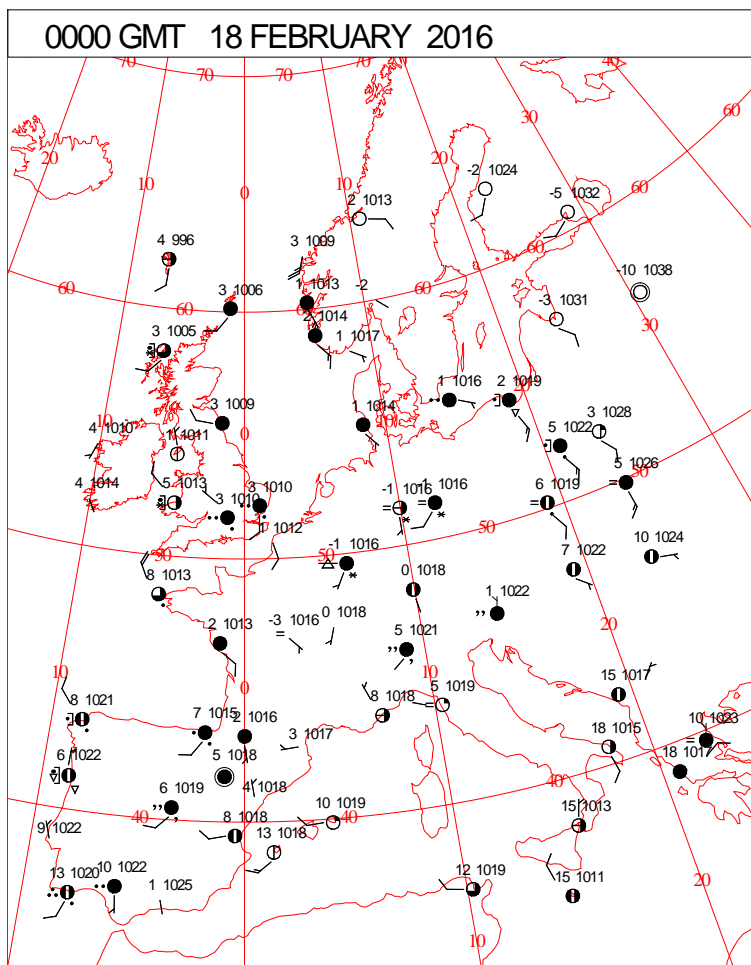


# DAILY WEATHER SUMMARY





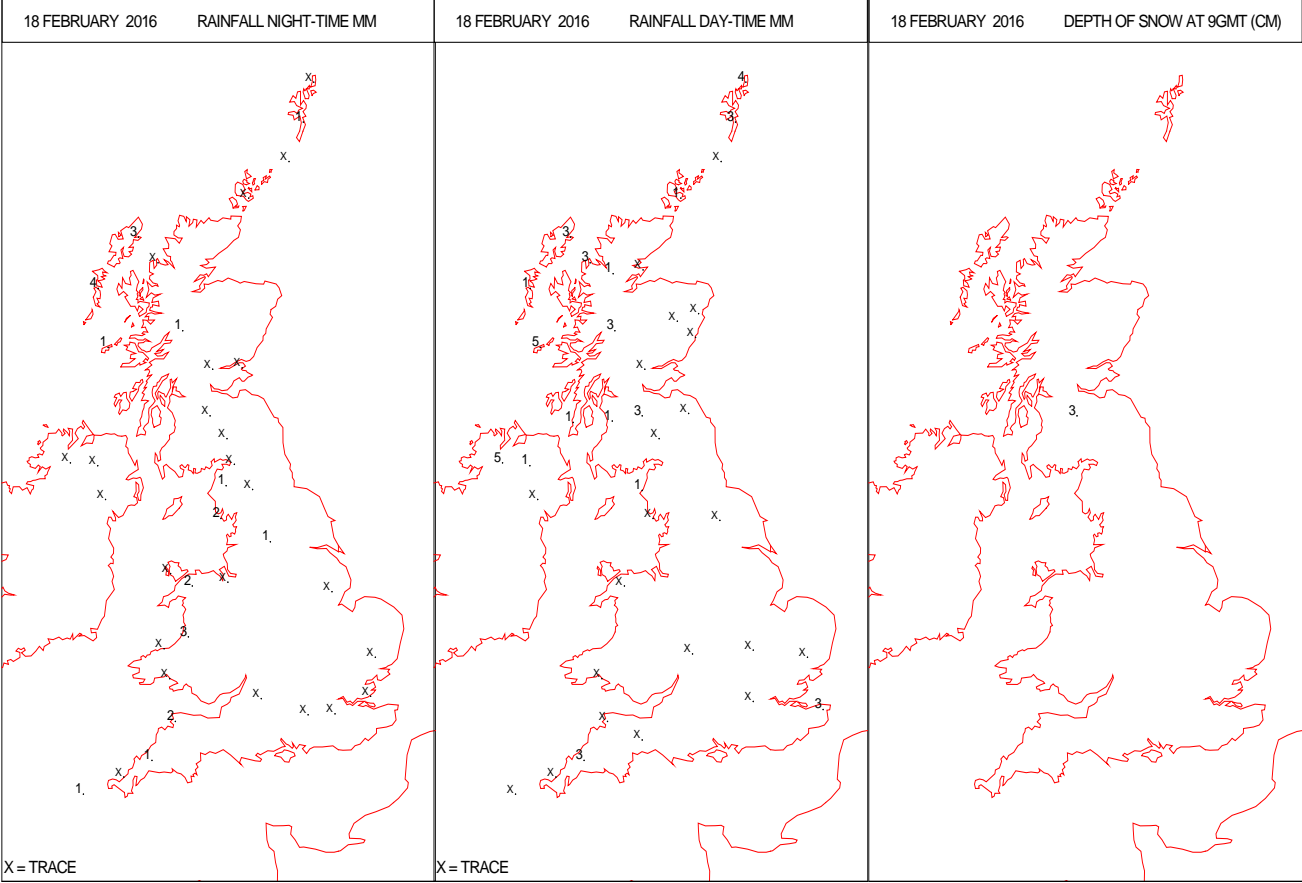
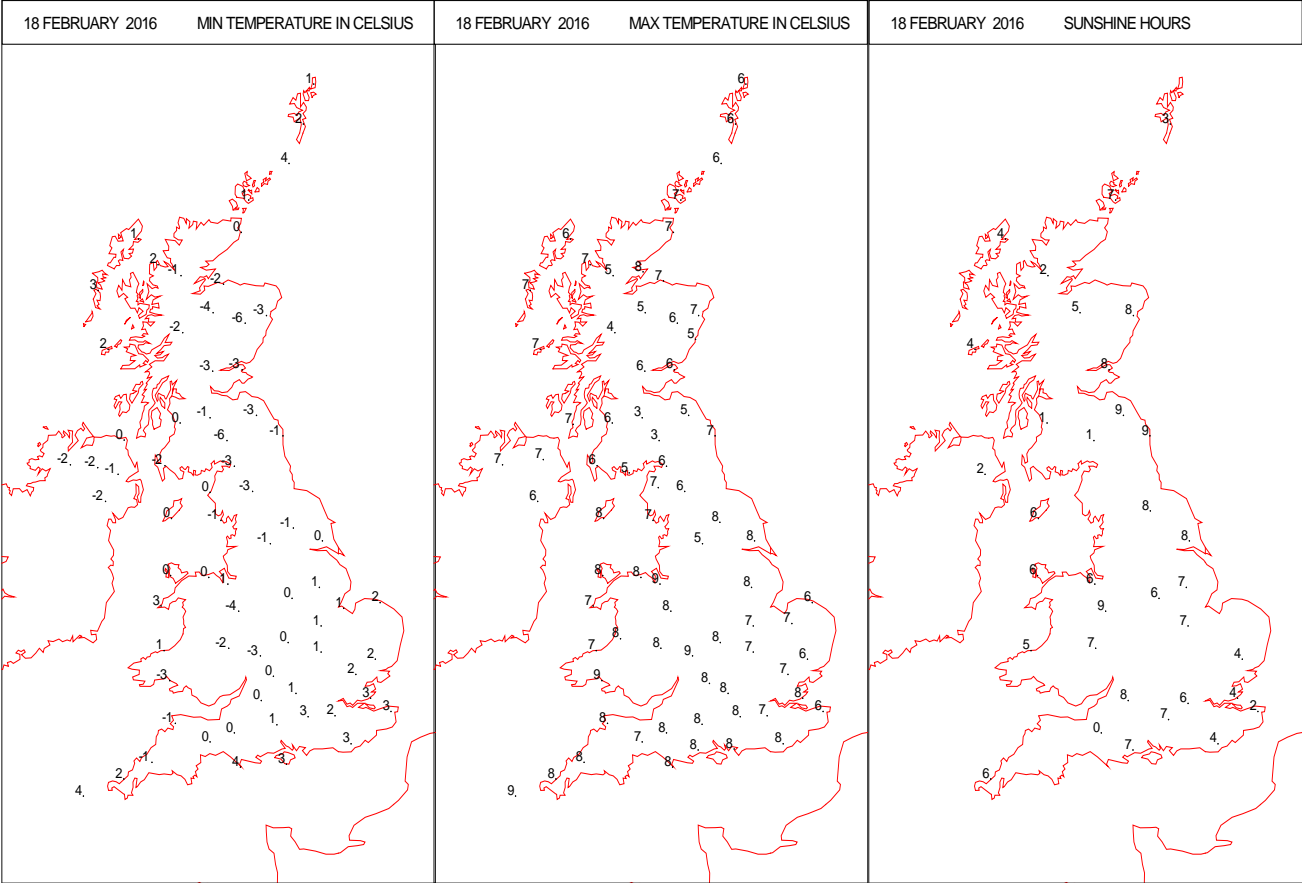
## SURFACE REPORTS



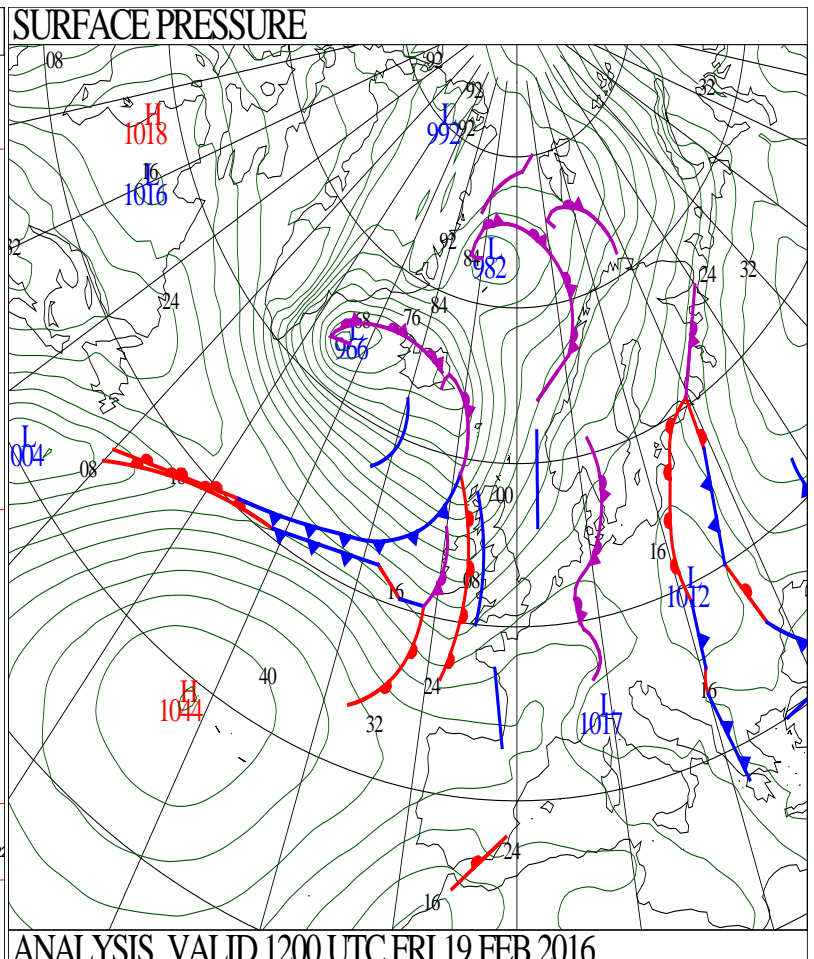
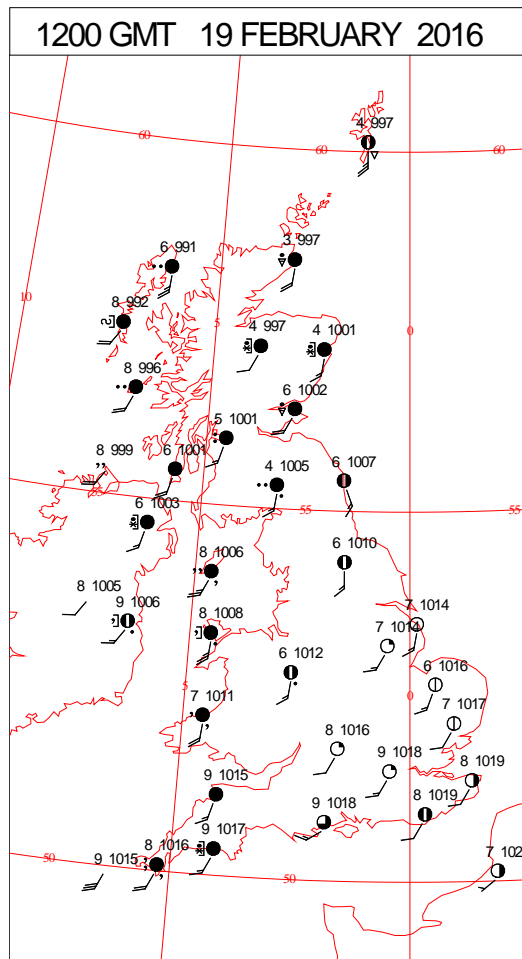
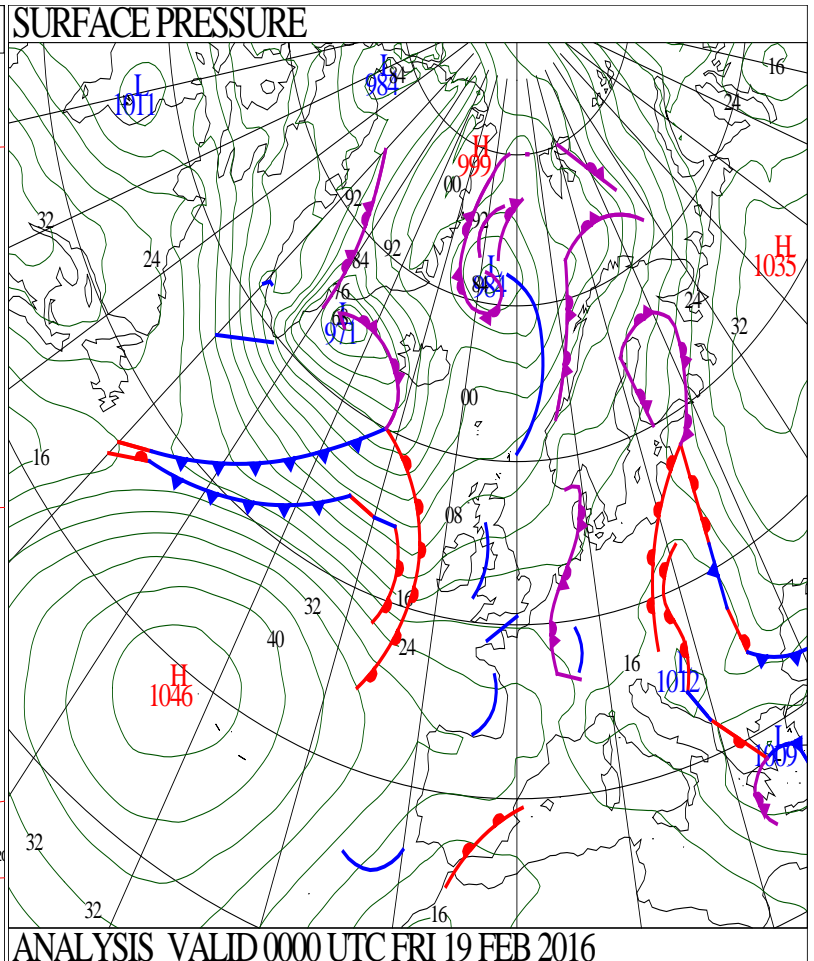
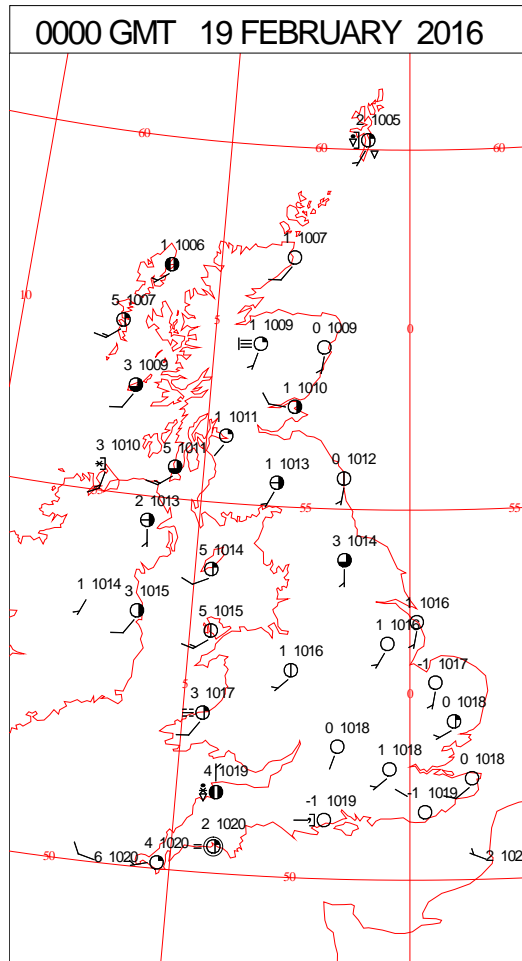
# SIGNIFICANT WEATHER

0600 GMT 18 FEBRUARY 2016	SIG WEATHER	1200 GMT 18 FEBRUARY 2016	SIG WEATHER	<p><b>Summary of UK Weather for Thursday 18 February 2016.</b>  A band of rain moved steadily eastwards across central and eastern England overnight, with some sleet on its forward edge. Clearer skies followed behind across many northern and western parts, which allowed temperatures to plummet, leading to a hard frost, with icy patches, and some isolated freezing fog patches.</p> <p>The remnants of the band of rain cleared the south-east around lunchtime, leaving largely clear skies behind.</p> <p>Further to the west there was more in the way of patchy cloud, and also showers for the south-west and Northern Ireland, with wintry showers in north-west Scotland. However, even in these showery areas there was still a good deal of sunshine.</p> <p>Temperatures were around average in the south, but a little below in the north, and across parts of the east.</p> <p>During the evening a scattering of wintry showers affected many western parts of the country, along with the far north of Scotland.</p> <p>Elsewhere it was generally dry with largely clear skies, which allowed a frost to form.</p>
1800 GMT 18 FEBRUARY 2016	SIG WEATHER	0000 GMT 19 FEBRUARY 2016	SIG WEATHER	<p><b>EXTREMES</b>  <b>Highest Maximum:</b>  9.9 Teignmouth, Devon  <b>Lowest Maximum:</b>  2.5 Salsburgh, Lanarkshire  <b>Lowest Minimum:</b>  -6.0 Aboyne No2, Aberdeenshire  -6.0 Cromdale, Nairnshire  <b>Lowest Grass Minimum:</b>  -11.0 Balmoral, Aberdeenshire  <b>Most Rain:</b>  46.0 Alltdearg House, Isle of Skye  <b>Most Sun:</b>  9.3 Preston, Cove House, Dorset</p>

DAILY CLIMATE DATA

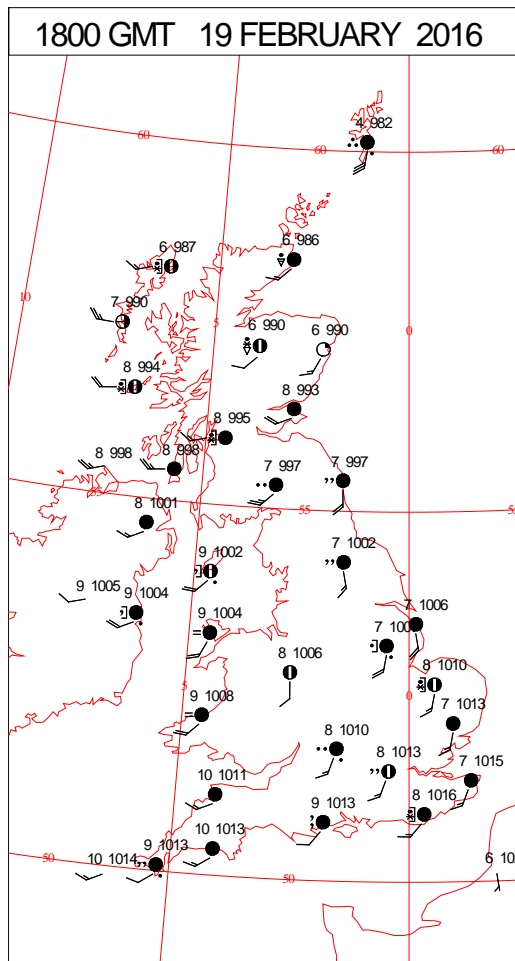
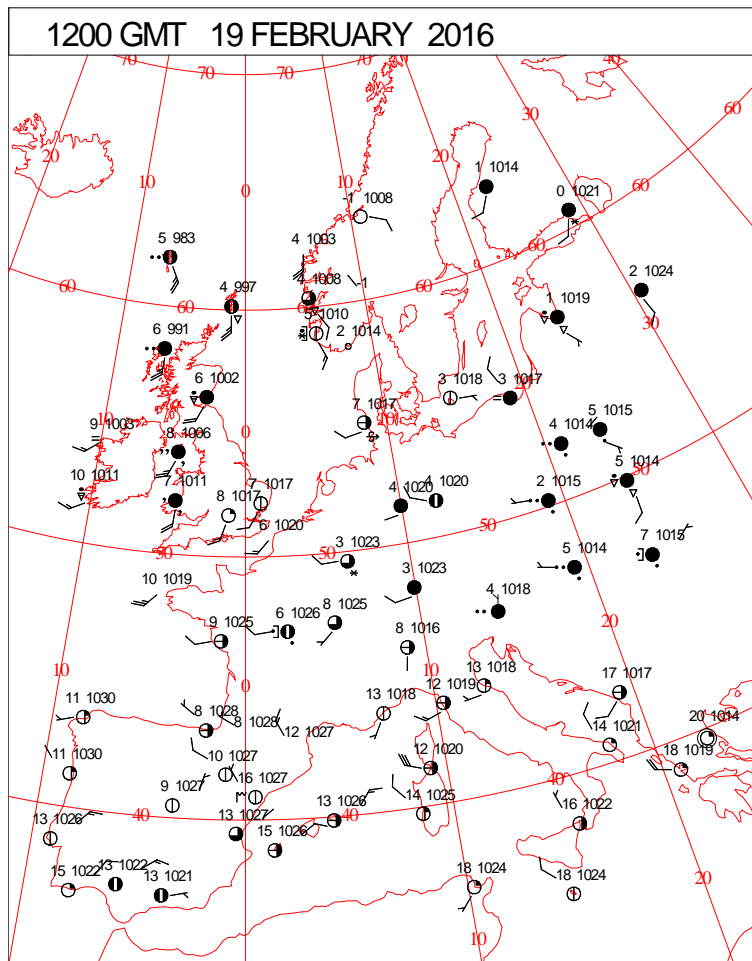
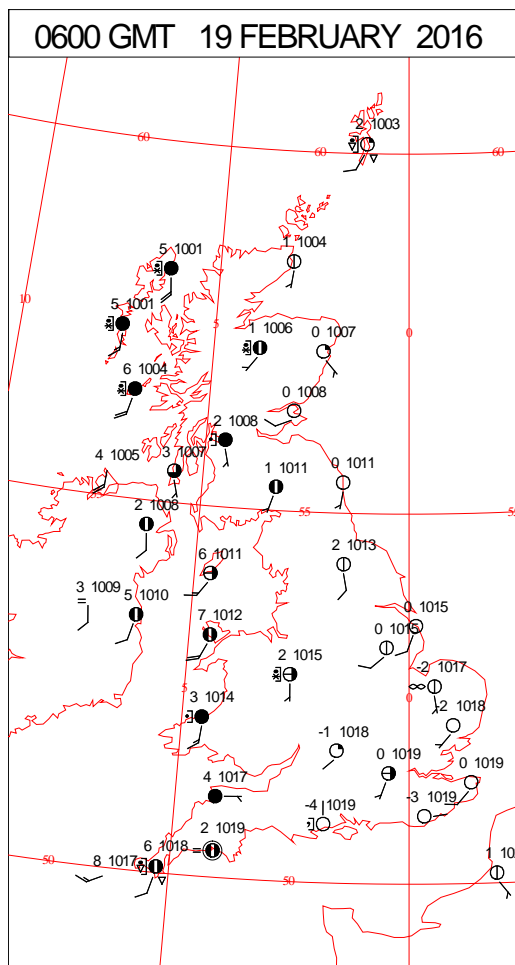
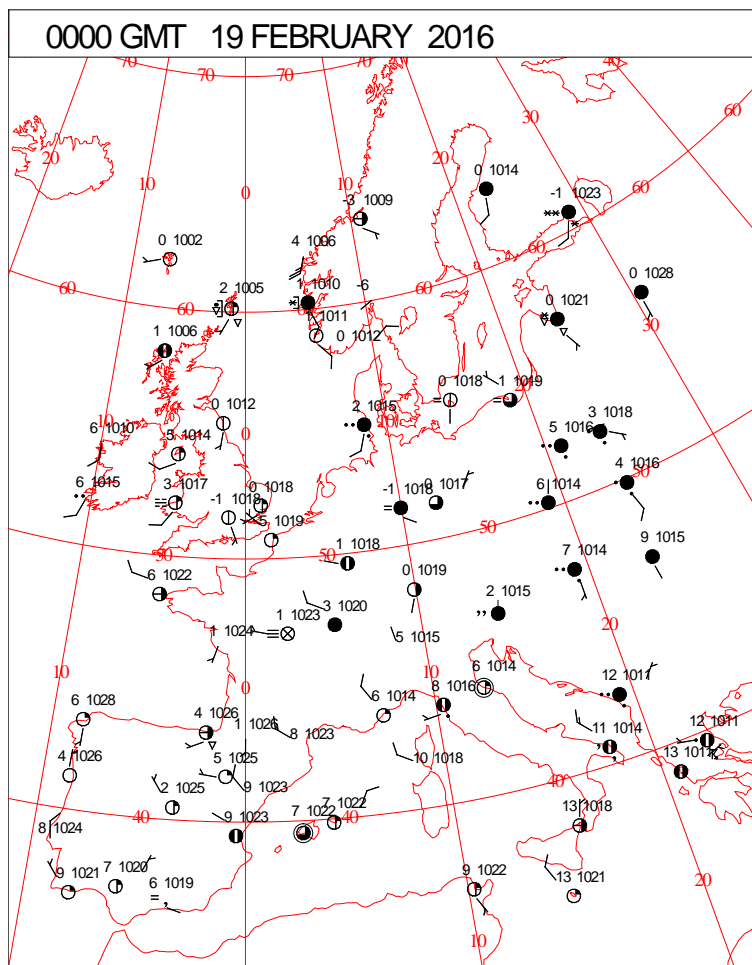


# DAILY WEATHER SUMMARY



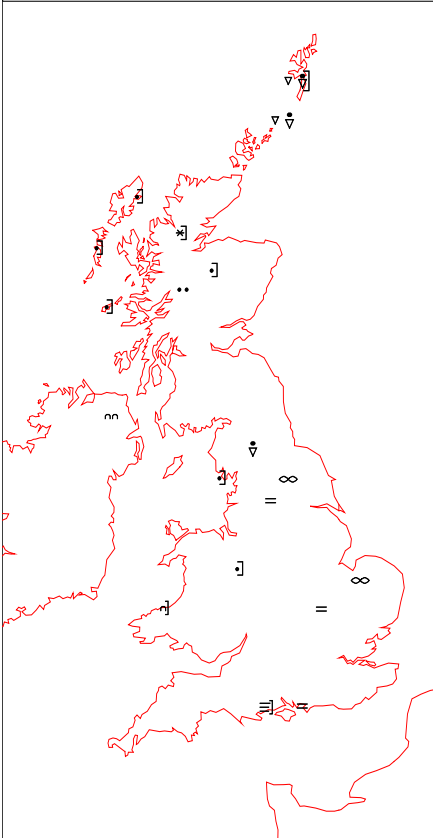
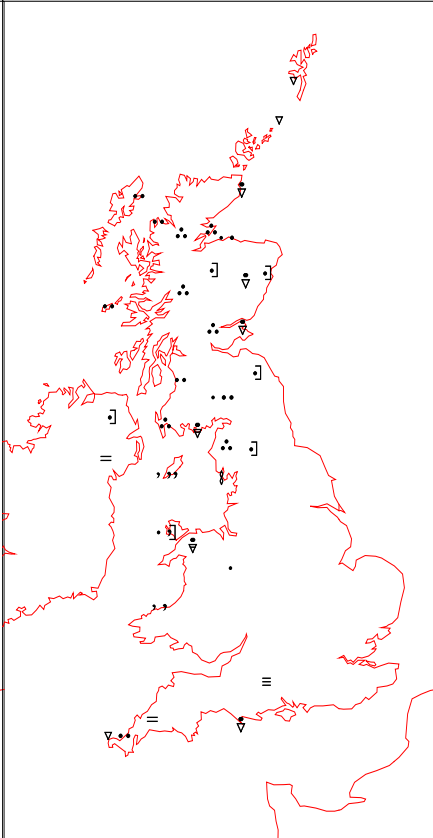
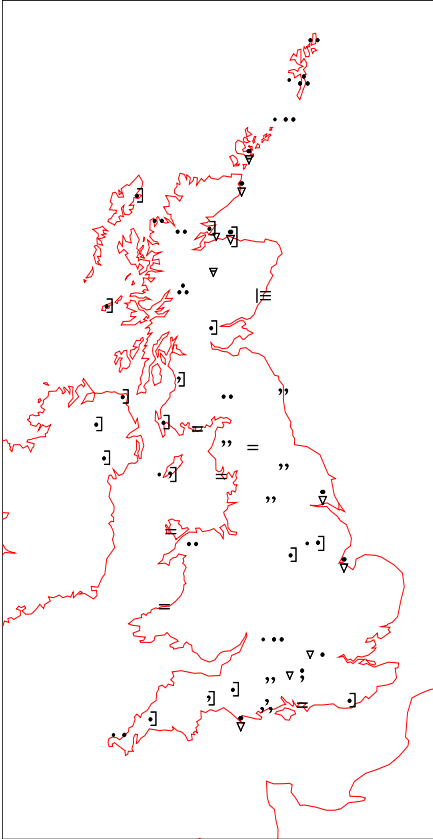
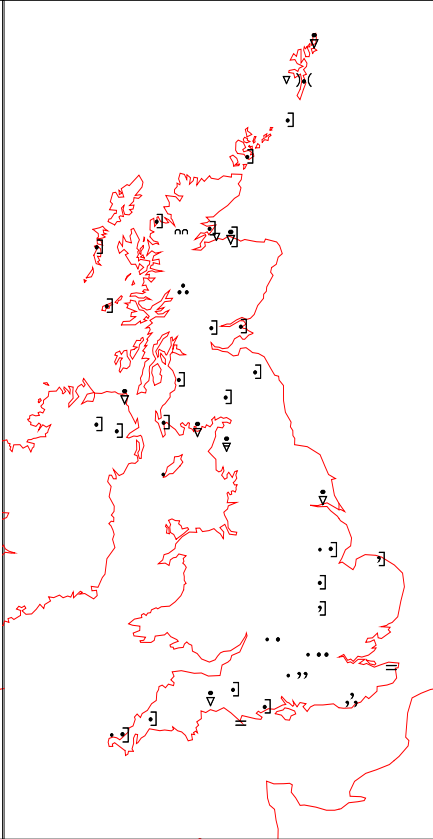
Friday 19 February 2016

## SURFACE REPORTS

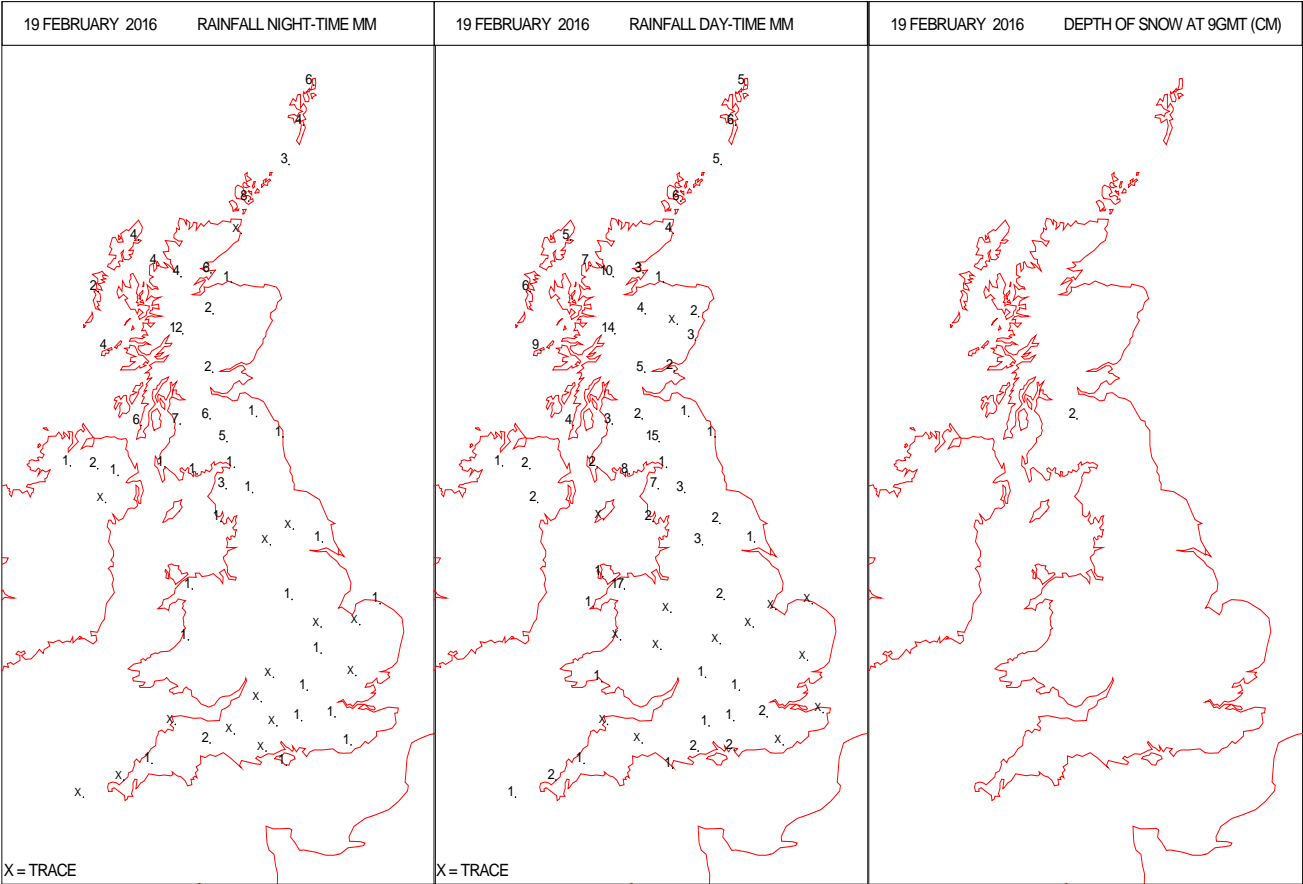
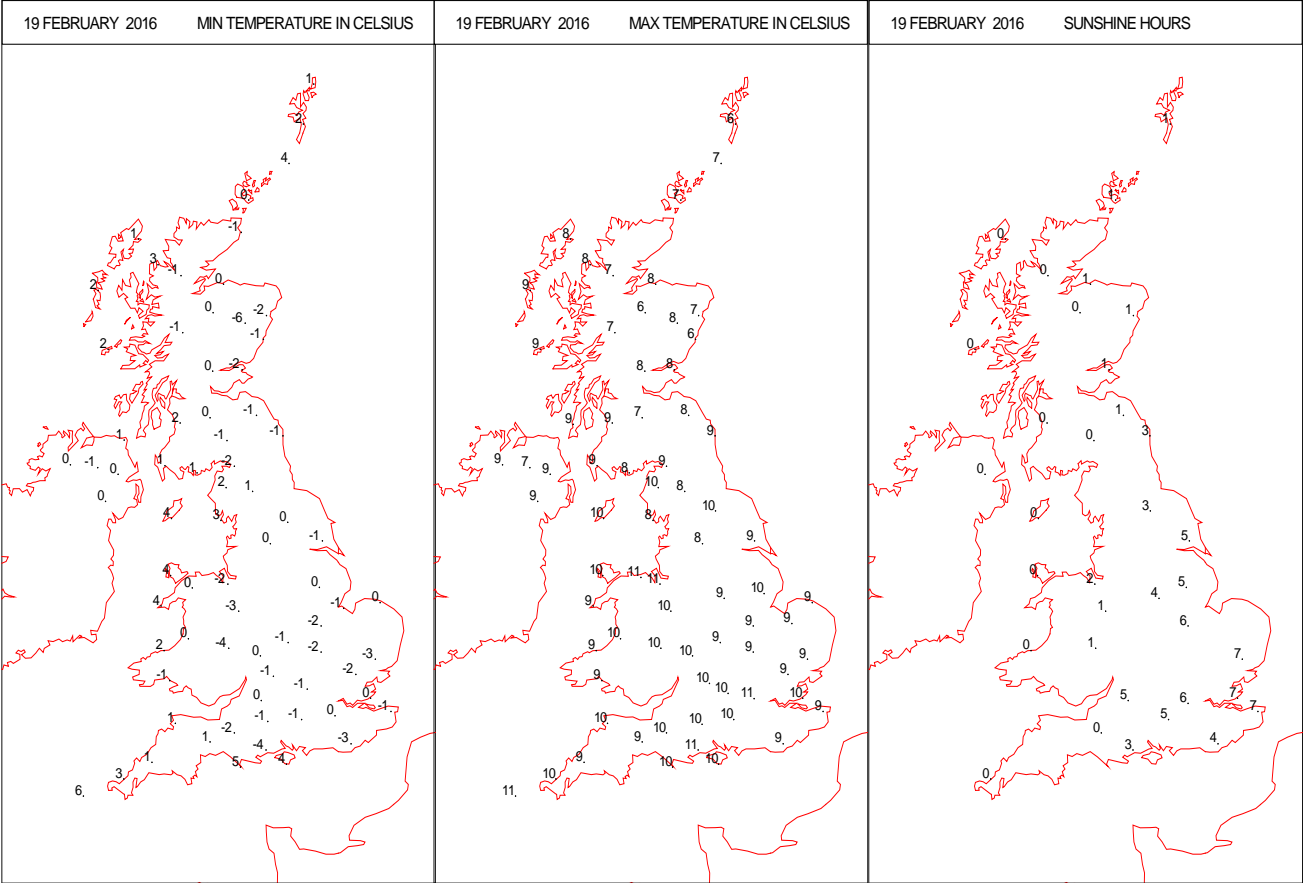




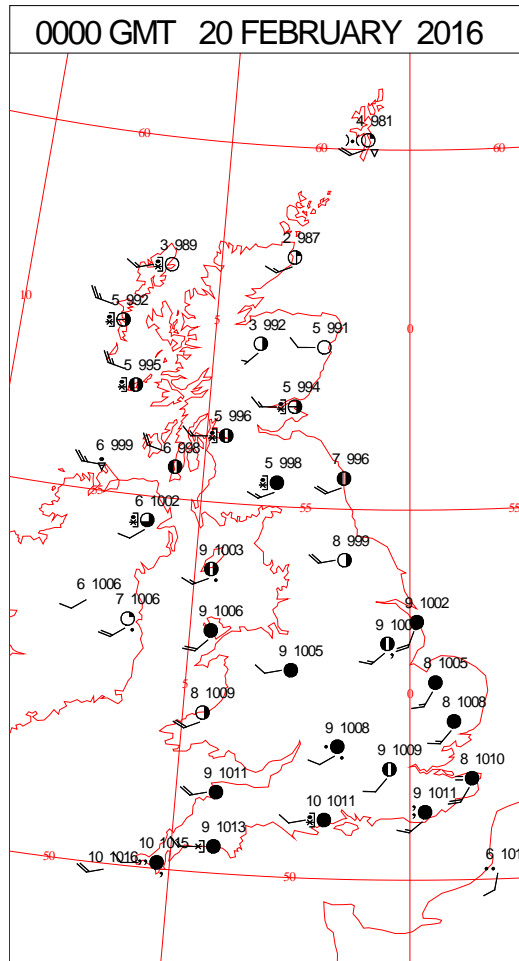
SIGNIFICANT WEATHER

0600 GMT 19 FEBRUARY 2016	SIG WEATHER	1200 GMT 19 FEBRUARY 2016	SIG WEATHER	<p><b>Summary of UK Weather for Friday 19 February 2016.</b> Much of central and eastern England, Scotland and Wales had a mainly dry and largely clear night, with a widespread frost. Meanwhile, further west and across the far north of Scotland, there were scattered, locally wintry showers, giving icy patches.</p> <p>By the morning, cloud and wind began to increase in the far west, with rain edging into the west of Northern Ireland and more especially western Scotland towards dawn.</p> <p>After a frosty dawn across central and eastern parts of England, a fine and sunny morning followed. However, across south-west England and Wales, cloud thickened through the morning, with patchy drizzle developing and a freshening wind.</p> <p>As the day progressed, the heavier rain further north pushed eastwards across the rest of Scotland and northern England, with showers following into Northern Ireland and particularly north-western Scotland, where it turned colder.</p> <p>Further south, the cloudy, damp and windy conditions across Wales and south-west England spread eastwards across the rest of England through the afternoon and into the evening, with patchy rain and drizzle in places.</p> <p>Temperatures were close to, or slightly above average.</p>
				
1800 GMT 19 FEBRUARY 2016	SIG WEATHER	0000 GMT 20 FEBRUARY 2016	SIG WEATHER	<p><b>EXTREMES</b> <b>Highest Maximum:</b> 12.1 Teignmouth, Devon <b>Lowest Maximum:</b> 5.9 Lerwick, Shetland <b>Lowest Minimum:</b> -7.1 East Bergholt, Suffolk <b>Lowest Grass Minimum:</b> -11.1 East Bergholt, Suffolk <b>Most Rain:</b> 37.0 Loch Restil, Argyll <b>Most Sun:</b> 7.3 Wattisham, Suffolk</p>
				

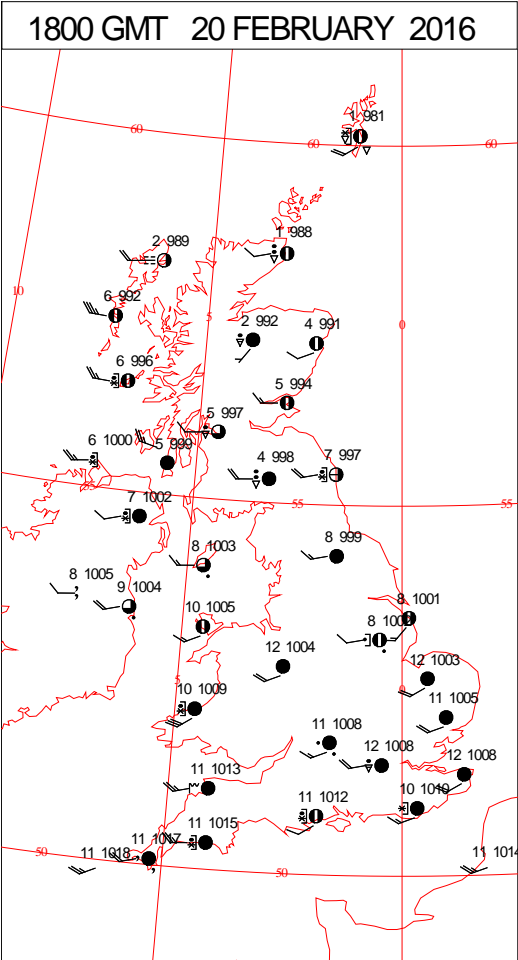
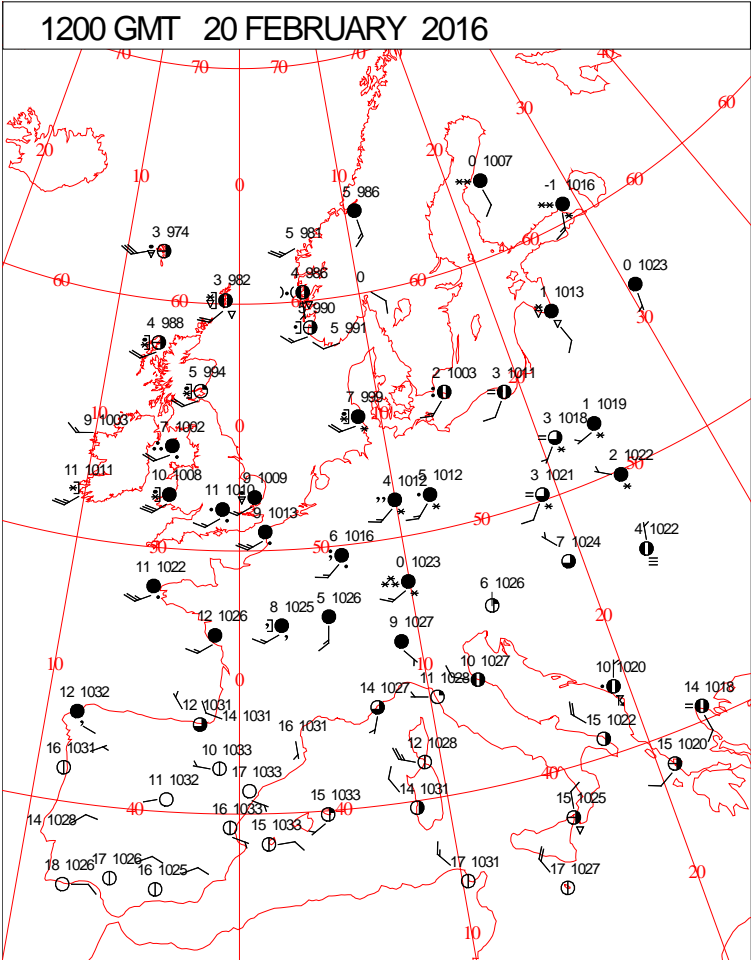
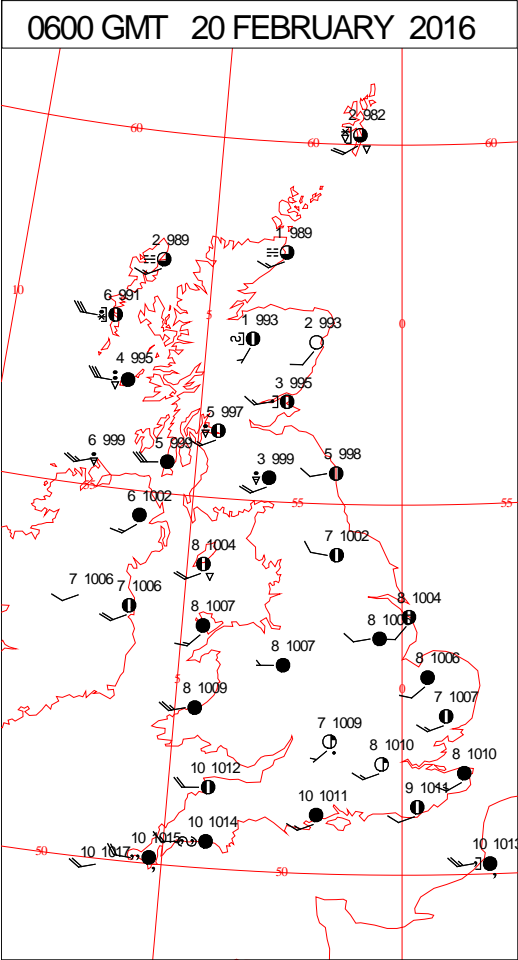
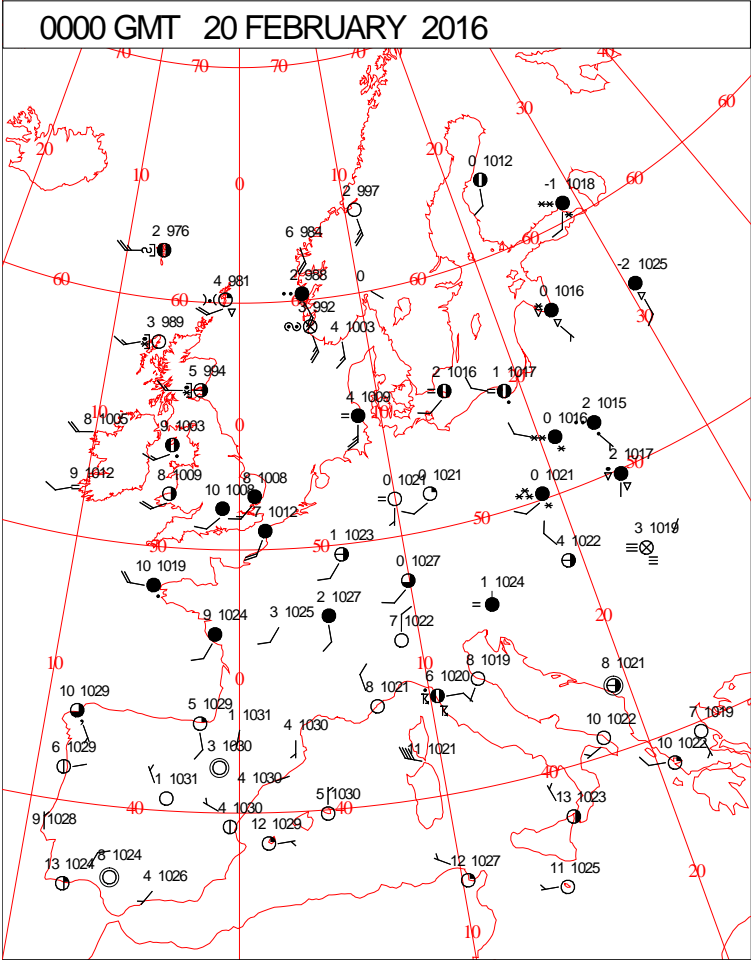
DAILY CLIMATE DATA



# DAILY WEATHER SUMMARY



SURFACE REPORTS

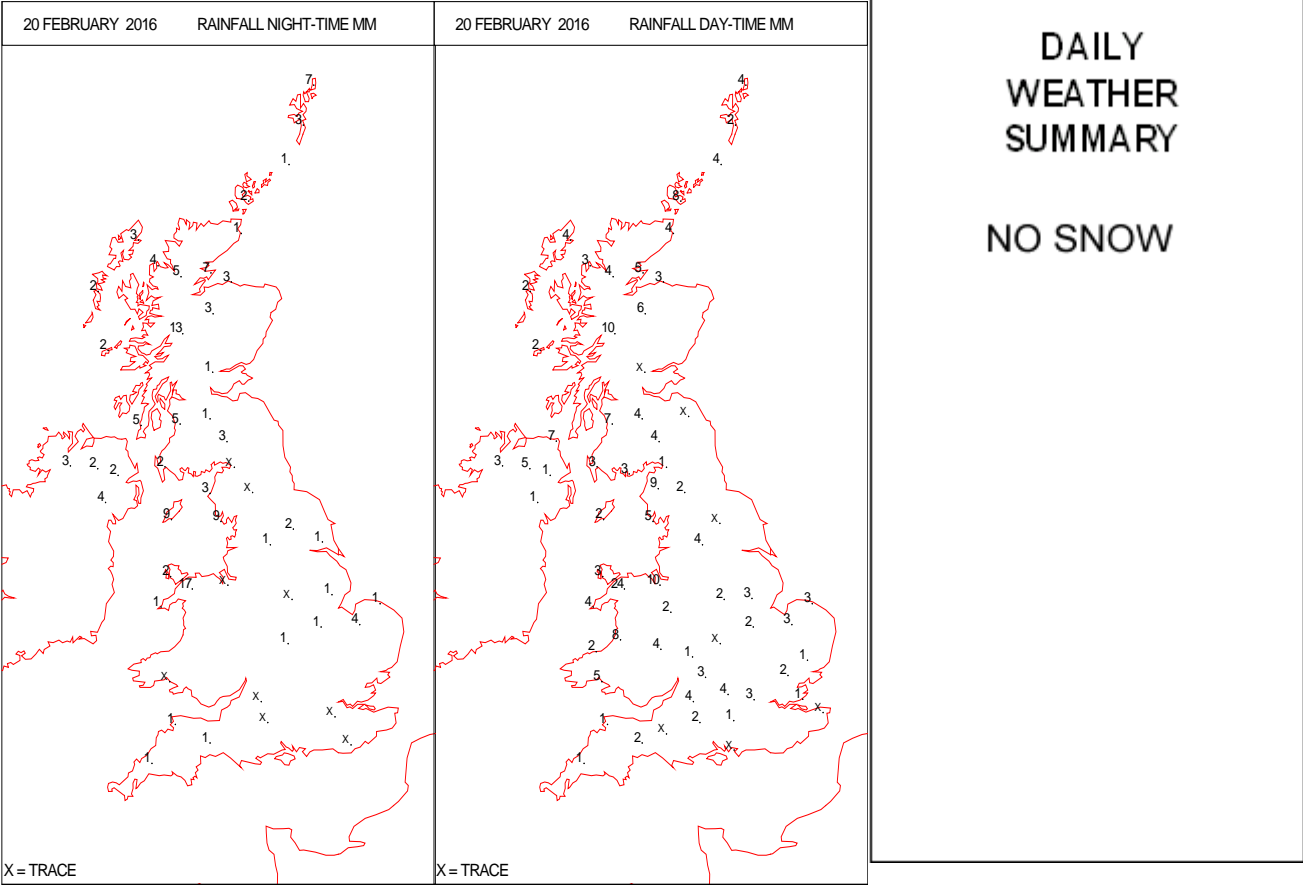
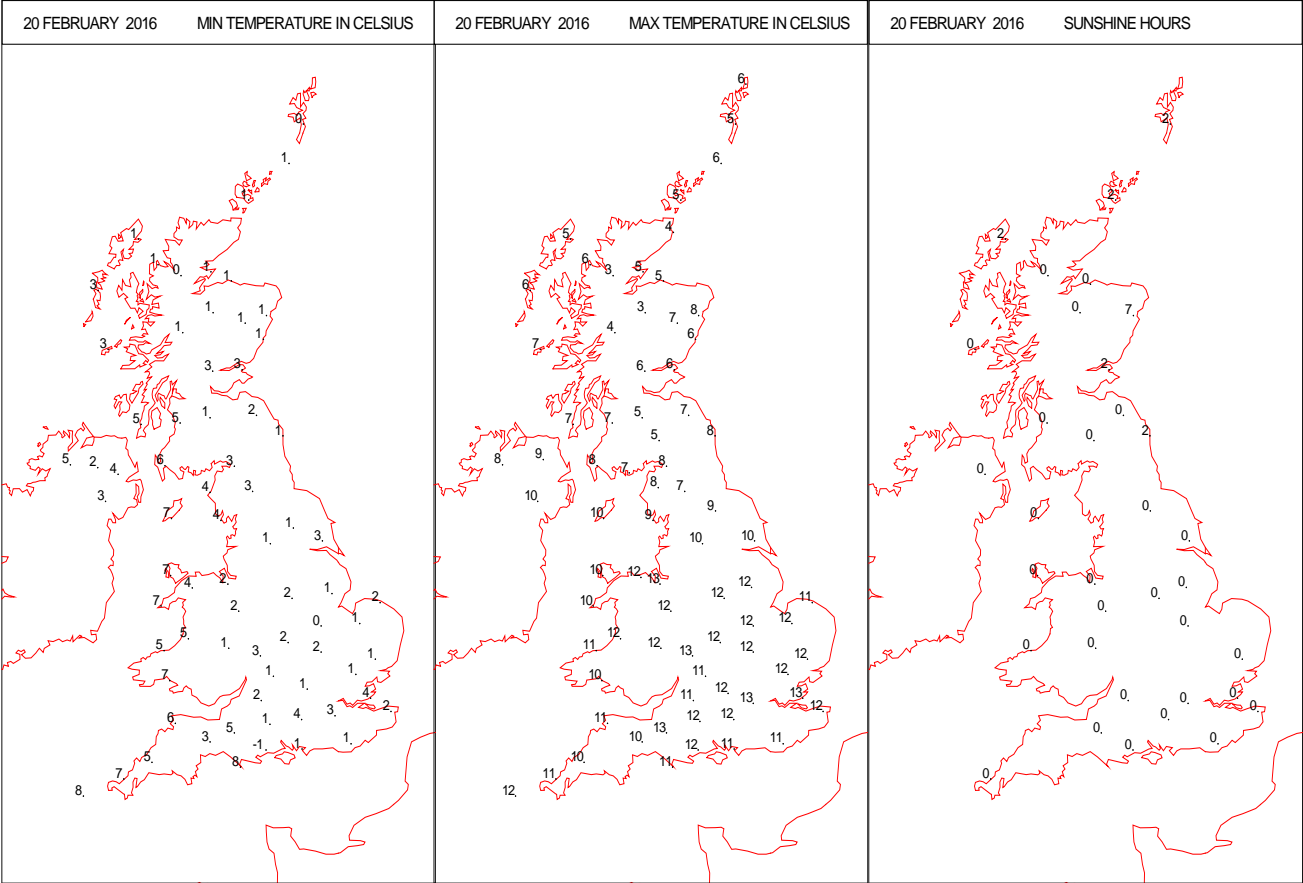


SIGNIFICANT WEATHER

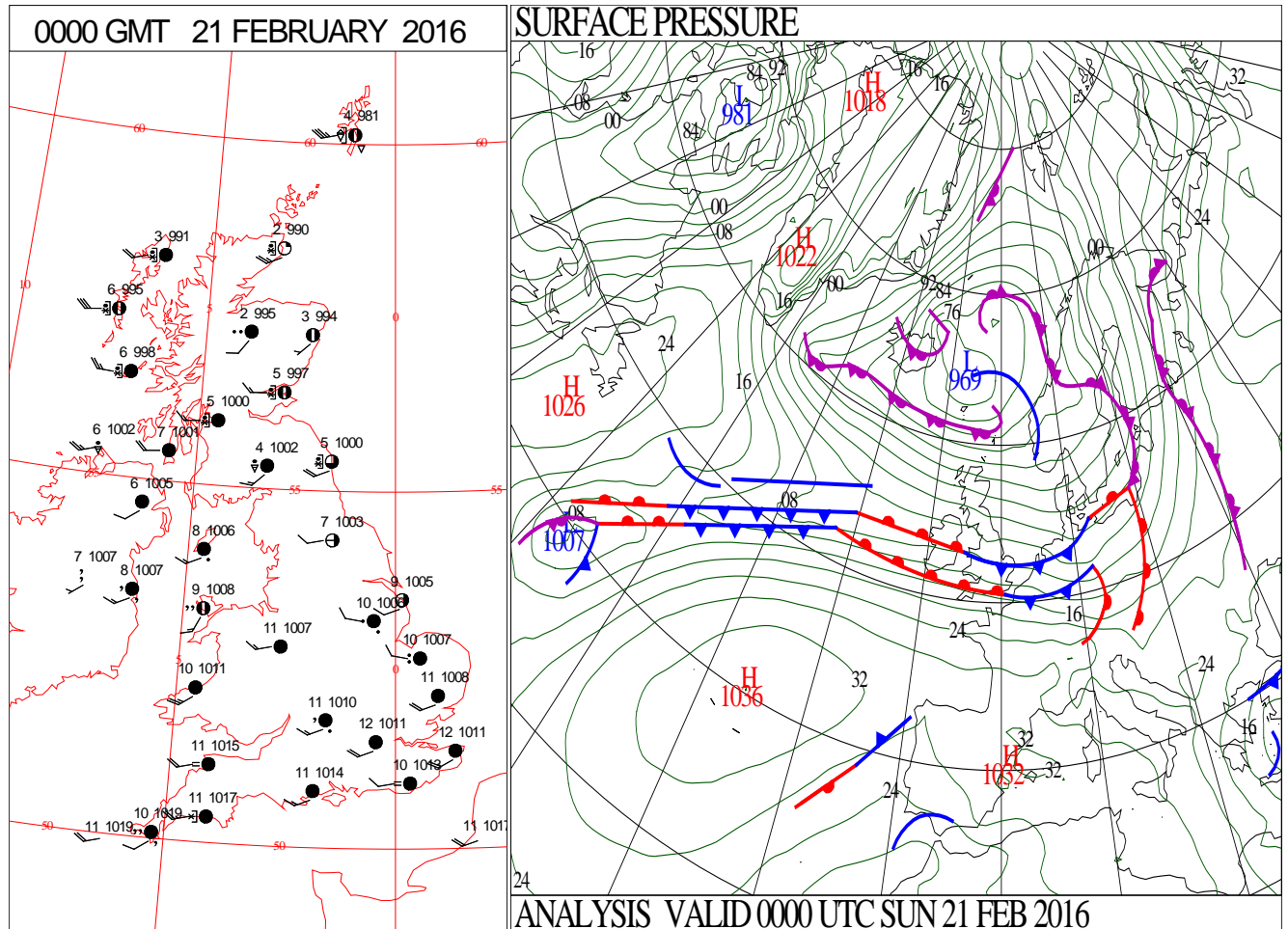
0600 GMT 20 FEBRUARY 2016	SIG WEATHER	1200 GMT 20 FEBRUARY 2016	SIG WEATHER	<p><b>Summary of UK Weather for Saturday 20 February 2016.</b> Showers pushed into western Scotland, northern England and Northern Ireland during the early hours, turning heavy at times. Temperatures were lower in the north, where they fell close to freezing, causing some of the showers to fall as snow, particularly over the high ground in Scotland.</p> <p>In between the showers there were some clear spells at first, but cloud thickened from the south through the morning.</p> <p>Elsewhere, it was a largely dry and cloudy night, with low cloud and poor visibilities in the south.</p> <p>Around dawn a band of heavy rain began to move into western Northern Ireland.</p> <p>Through the day, heavy showers continued to affect much of Scotland, with thunder in places. They were also wintry, mainly but not exclusively over higher ground, where there were further significant accumulations.</p> <p>Further south, a band of heavy rain across Ireland and western areas pushed east through the day to affect the bulk of England and Wales.</p> <p>Winds were also strong across the country, with some gustiness to the east of high ground.</p>
1800 GMT 20 FEBRUARY 2016	SIG WEATHER	0000 GMT 21 FEBRUARY 2016	SIG WEATHER	
				<p><b>EXTREMES</b> <b>Highest Maximum:</b> 14.2 Underton, Shropshire <b>Lowest Maximum:</b> 3.0 Loch Glascarnoch, Ross-Shire <b>Lowest Minimum:</b> -2.2 Cromdale, Nairnshire -2.2 Preston Montford, Shropshire <b>Lowest Grass Minimum:</b> -5.1 Amersham Field Centre, Buckinghamshire <b>Most Rain:</b> 40.4 Capel Curig No3, Gwynedd <b>Most Sun:</b> 6.6 Dyce, Aberdeenshire</p>



DAILY CLIMATE DATA

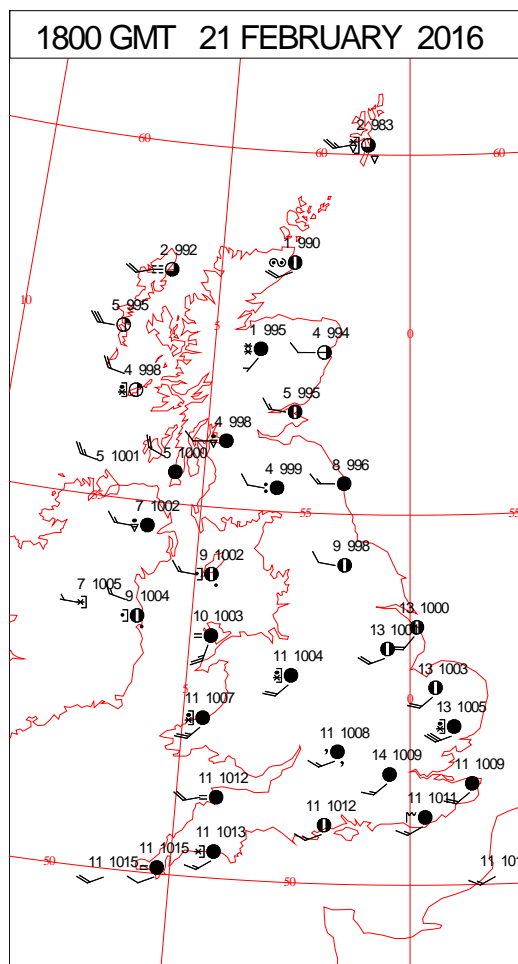
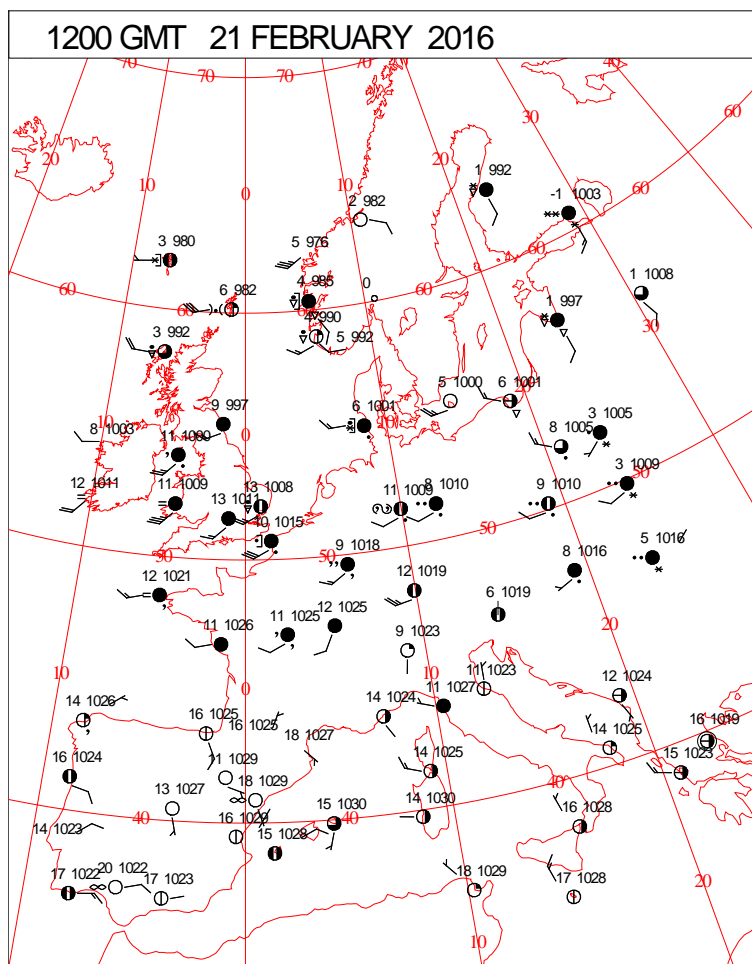
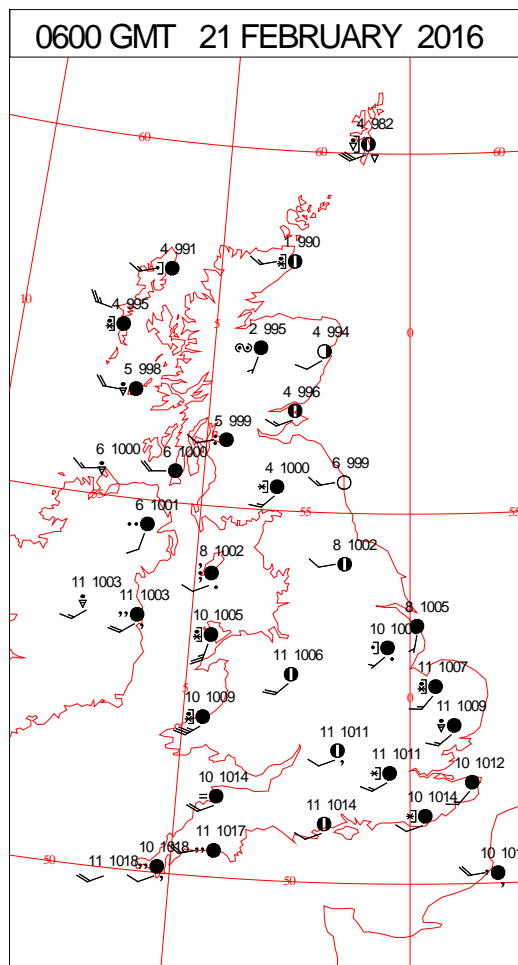
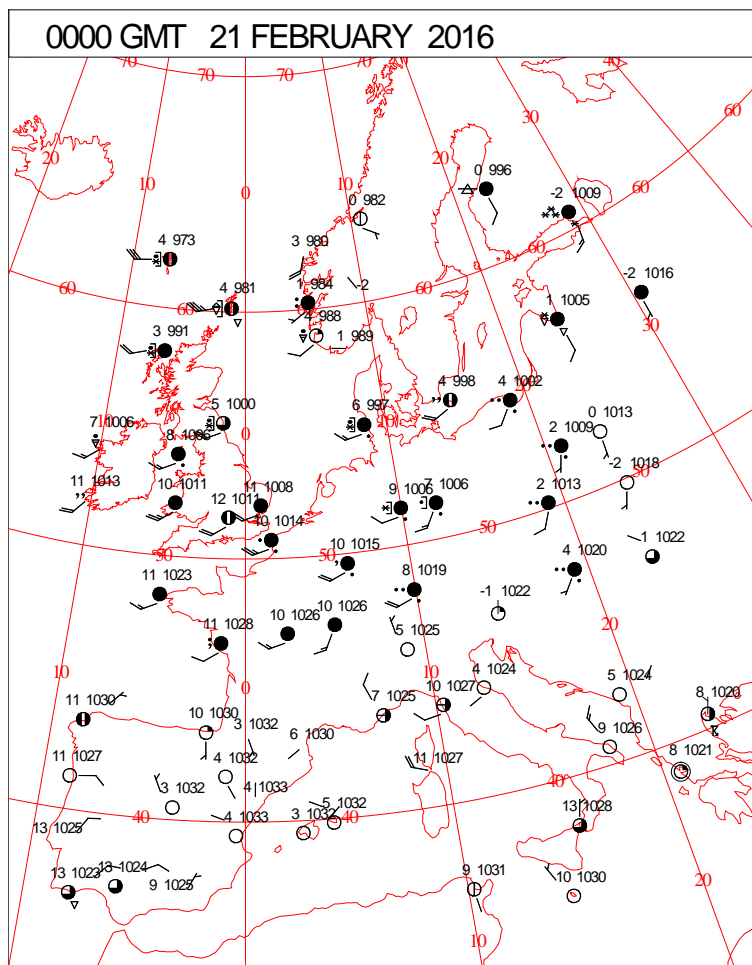


# DAILY WEATHER SUMMARY



Sunday 21 February 2016

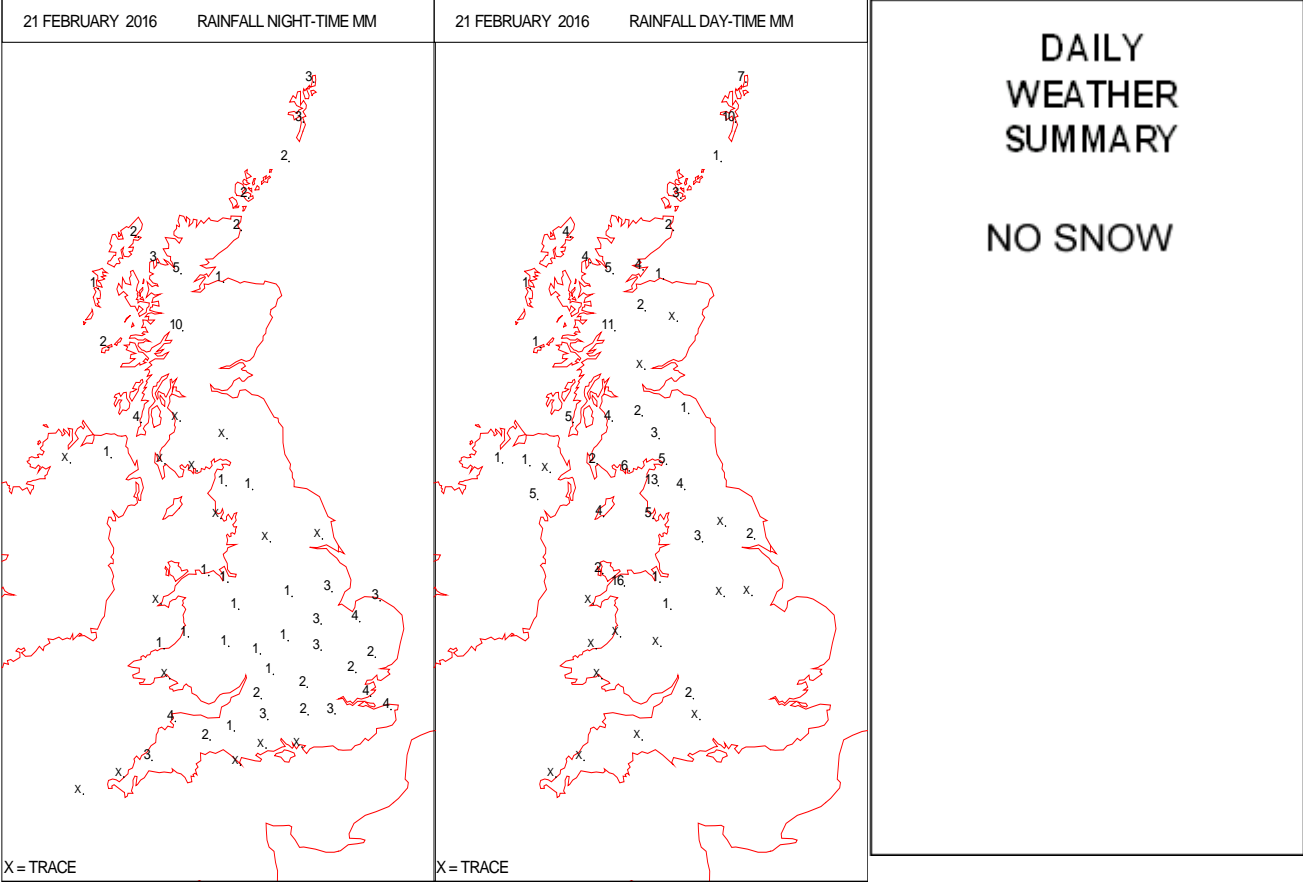
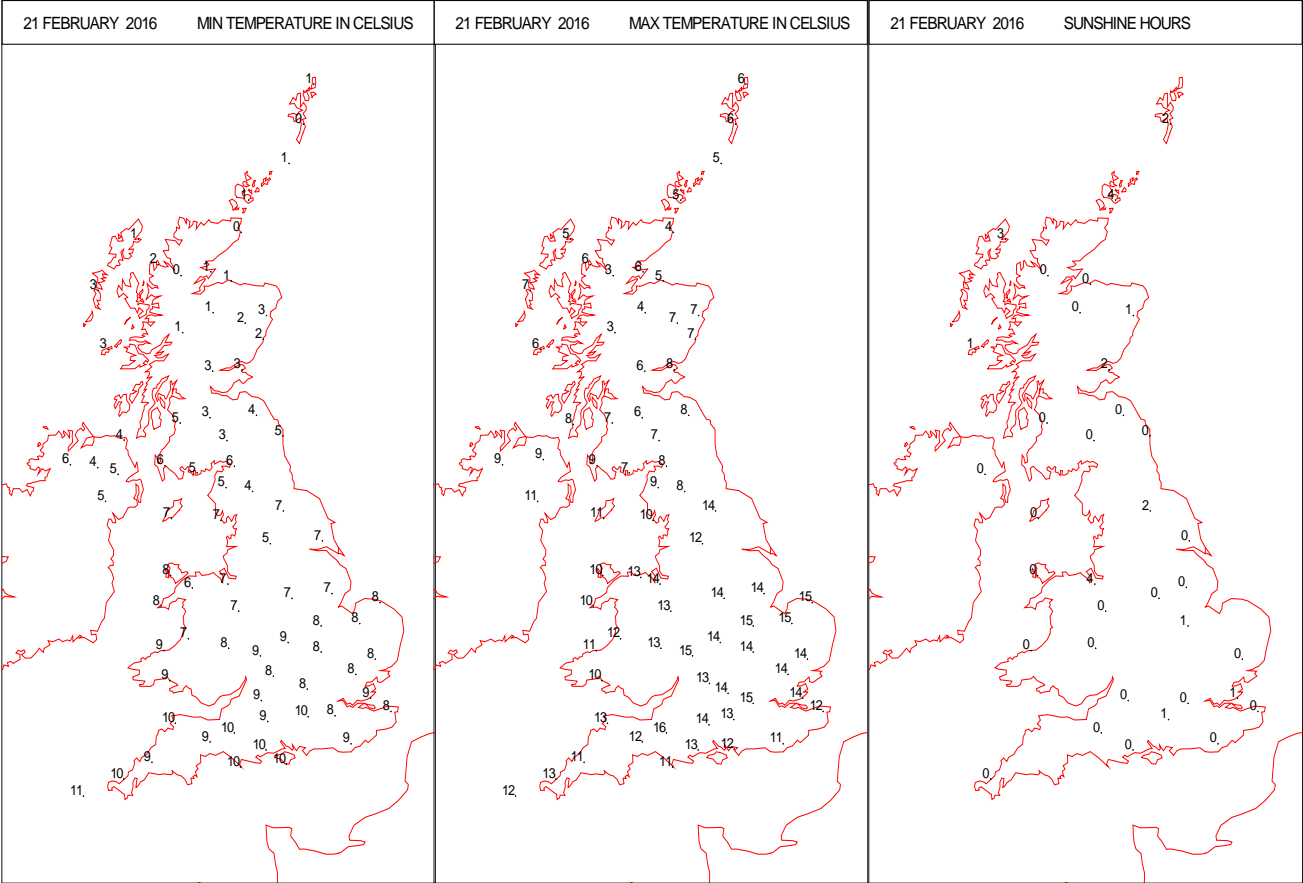
## SURFACE REPORTS



SIGNIFICANT WEATHER

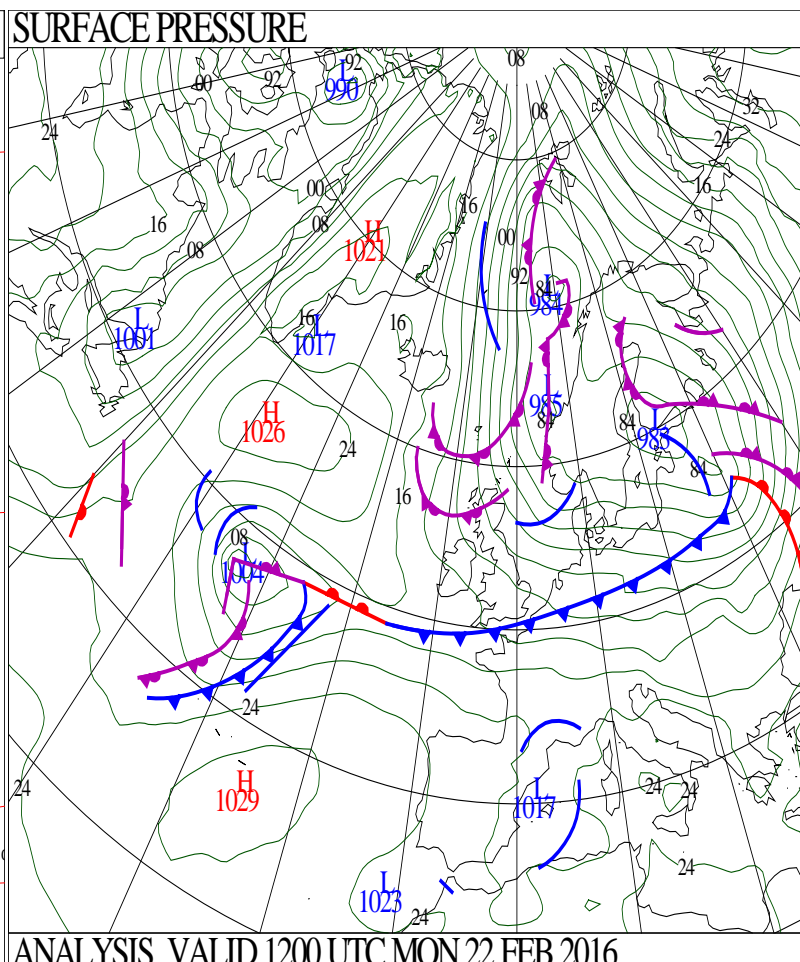
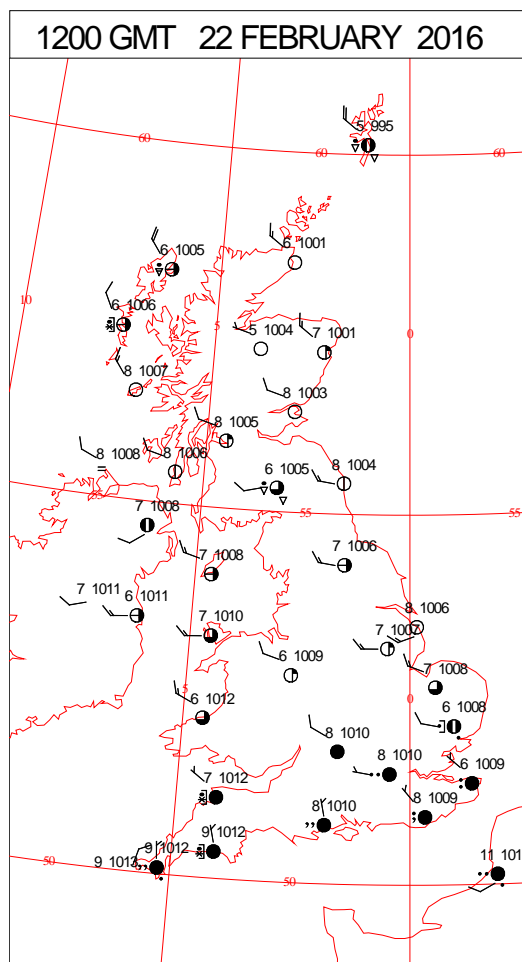
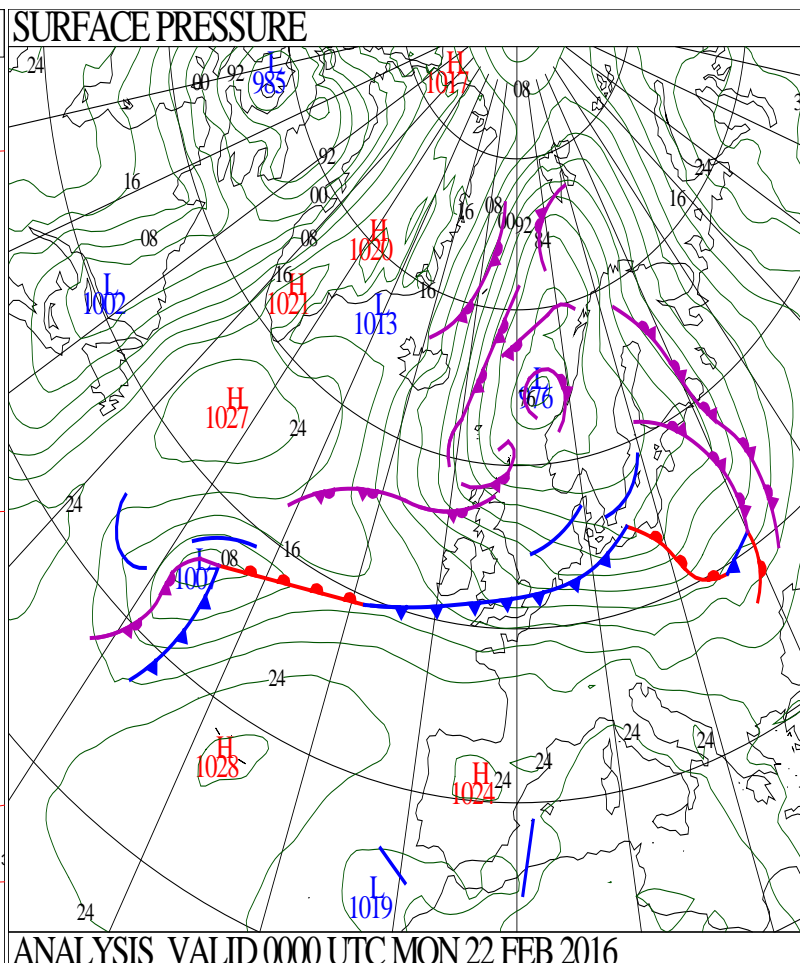
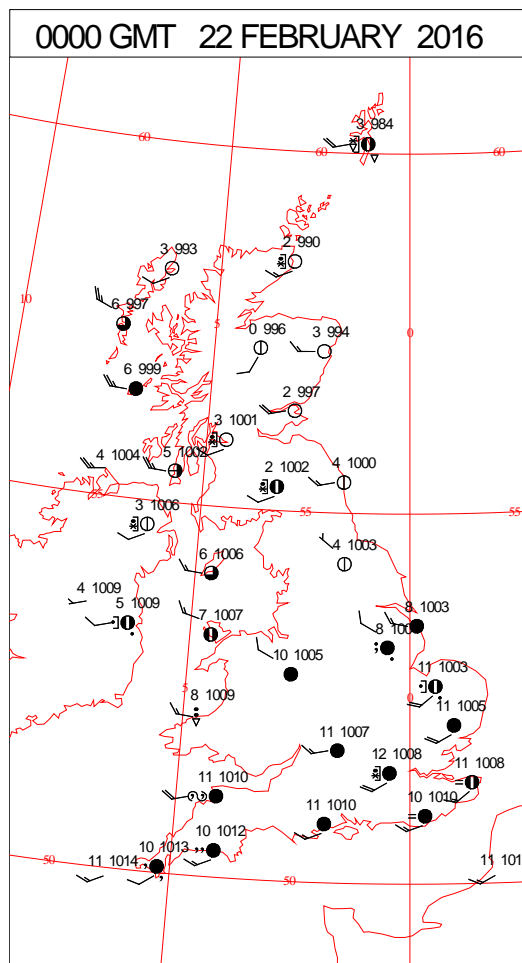
0600 GMT 21 FEBRUARY 2016 SIG WEATHER	1200 GMT 21 FEBRUARY 2016 SIG WEATHER	<p><b>Summary of UK Weather for Sunday 21 February 2016.</b> Wintry showers fell across Scotland during the early hours, where temperatures widely fell close to freezing.</p> <p>To the south it was a largely dry but cloudy night, and temperatures held up, largely in double figures Celsius.</p> <p>The westerly winds strengthened for all, with gusts to 50 knots in the west.</p> <p>Showers and more prolonged spells of sleet and snow continued across Scotland during the day, with a slow moving weak frontal system across northern England. The wet and wintry weather across Scotland became less intense through the day, leaving drier interludes for many, though the showers that remained were heavy at times.</p> <p>A band of patchy rain over northern England slowly moved southwards, with isolated heavier bursts, reaching the Midlands into the evening.</p> <p>Elsewhere it was largely fine and dry, and although it was largely cloudy, there were some sunny intervals. It was cold in the north but very mild in the south.</p>
1800 GMT 21 FEBRUARY 2016 SIG WEATHER	0000 GMT 22 FEBRUARY 2016 SIG WEATHER	
		<p><b>EXTREMES</b> <b>Highest Maximum:</b> 16.1 Denver, Norfolk <b>Lowest Maximum:</b> 3.1 Loch Glascarnoch, Ross-Shire <b>Lowest Minimum:</b> -1.5 Kindrogan, Perthshire <b>Lowest Grass Minimum:</b> -2.2 Cromdale, Nairnshire <b>Most Rain:</b> 22.9 Cluanie Inn, Inverness-Shire <b>Most Sun:</b> 5.0 Hillsborough, Co. Down</p>

DAILY CLIMATE DATA

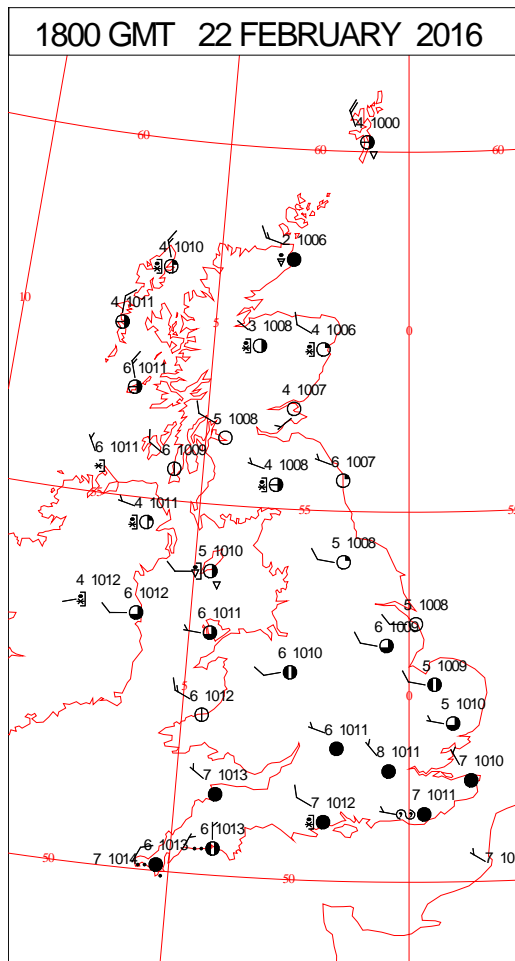
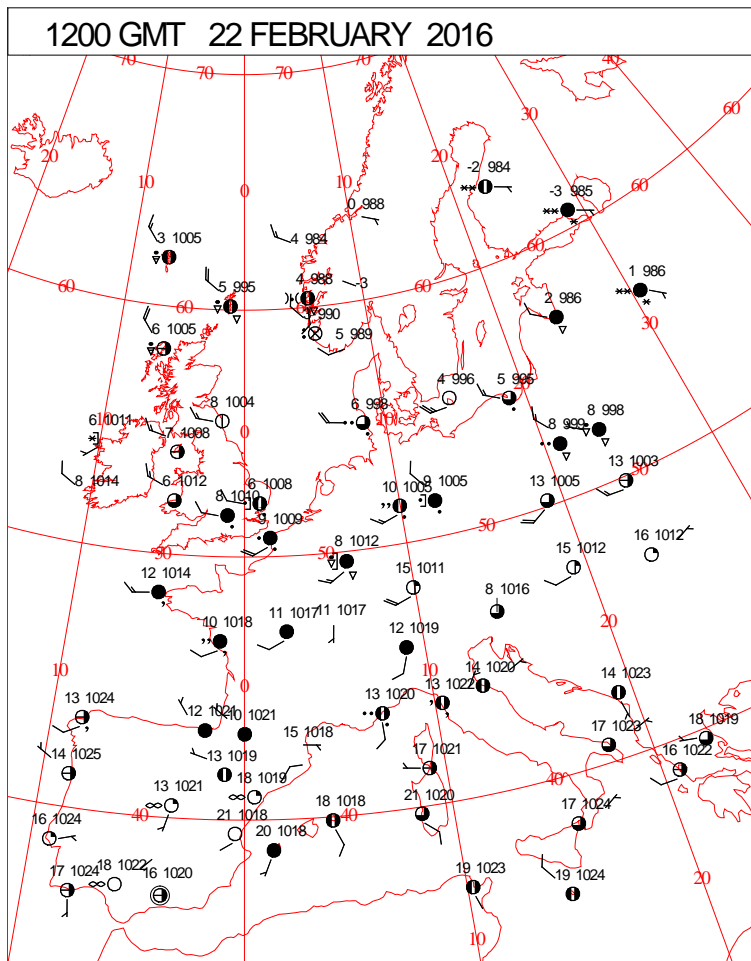
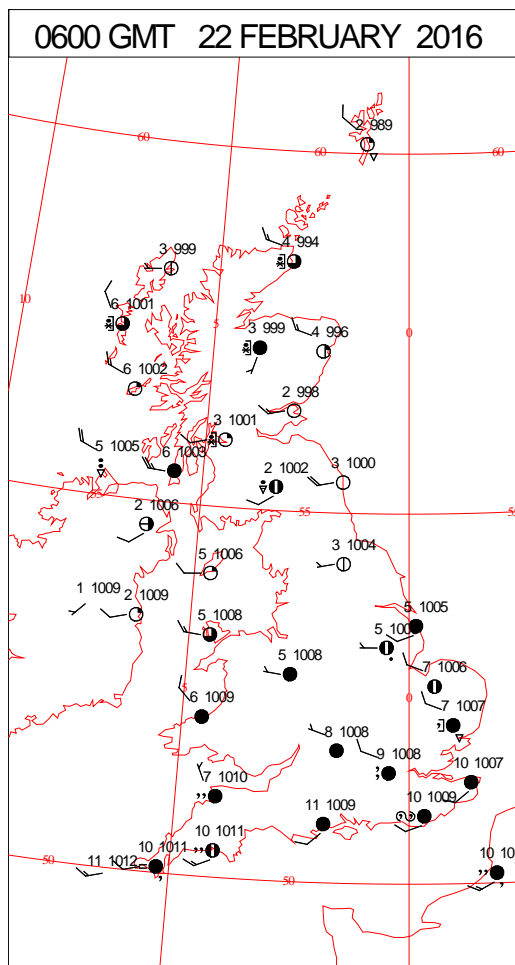
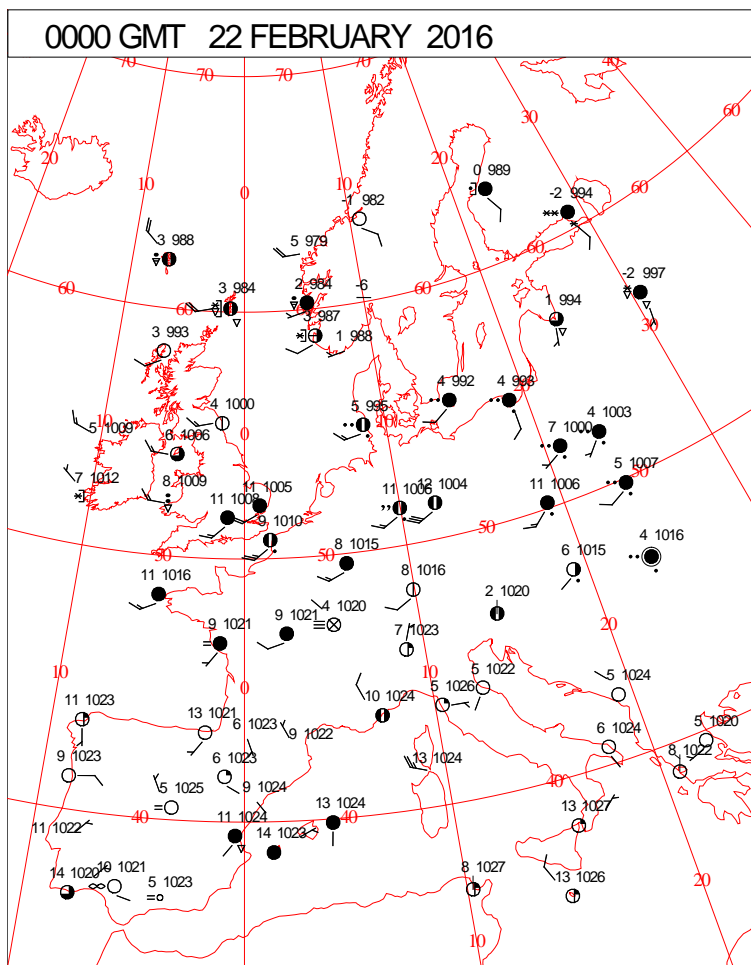




# DAILY WEATHER SUMMARY



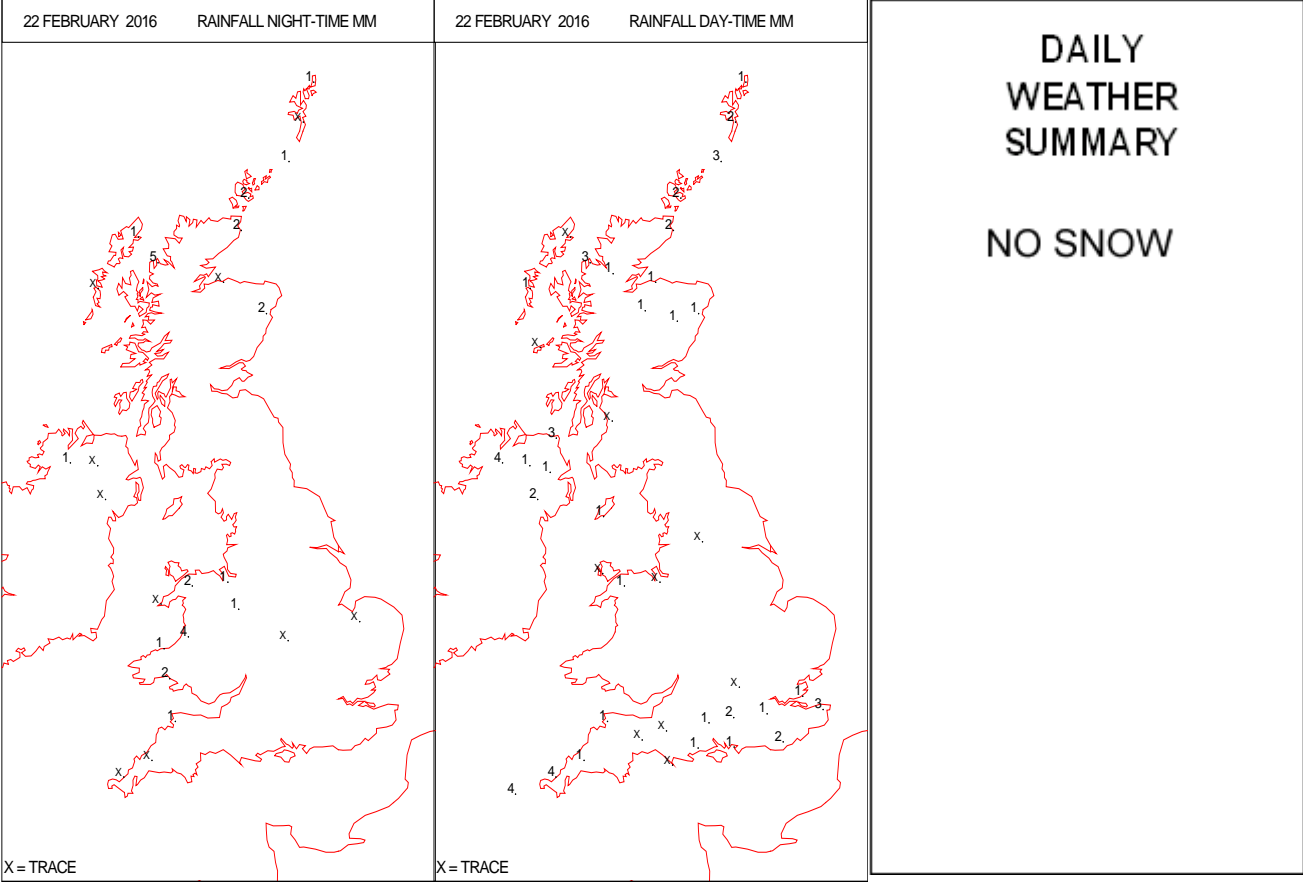
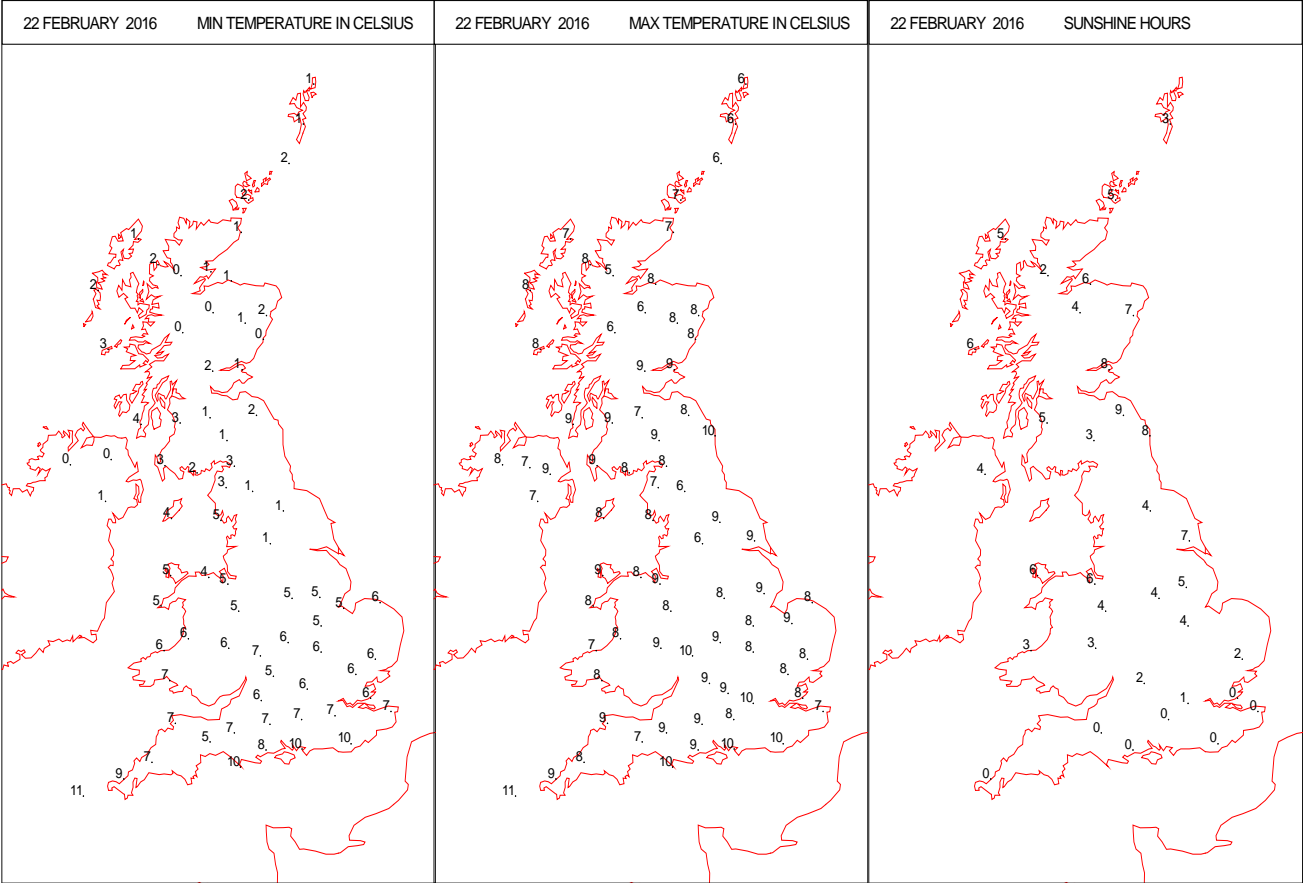
# SURFACE REPORTS



# SIGNIFICANT WEATHER

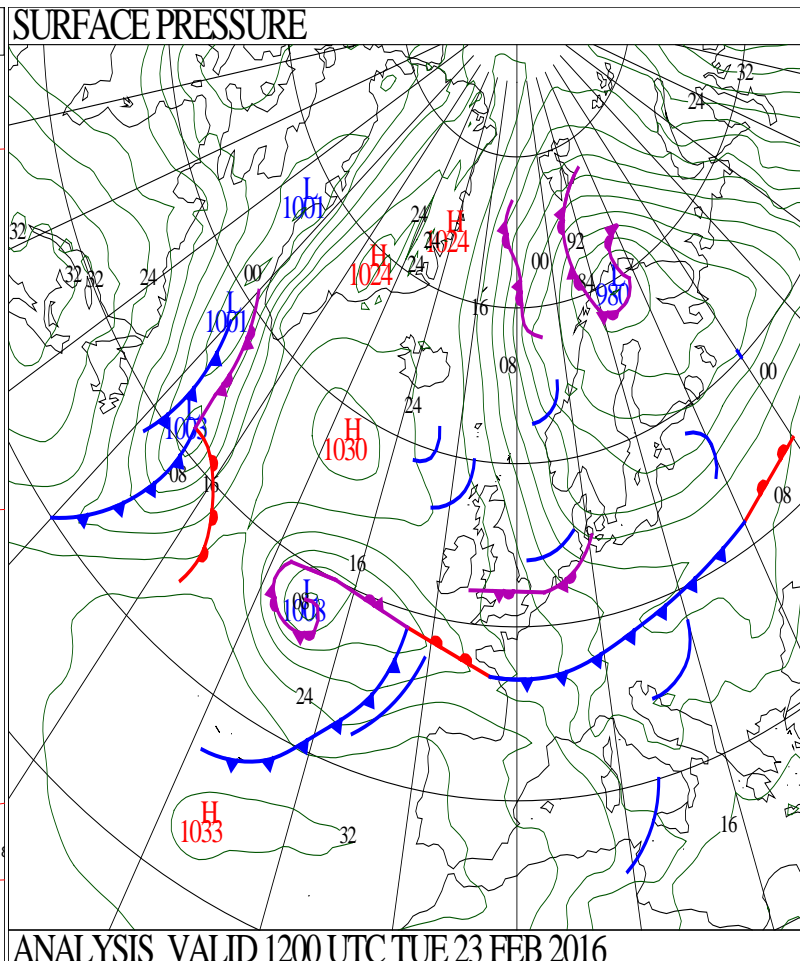
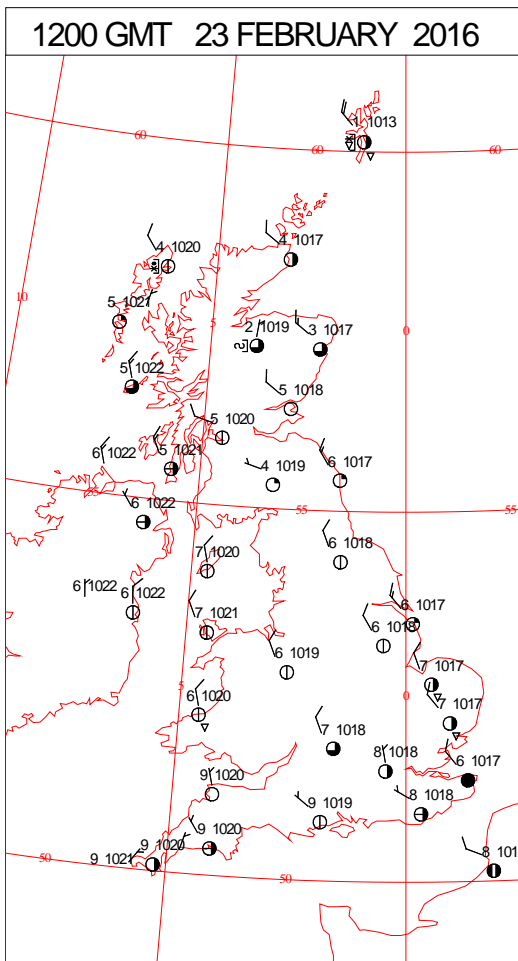
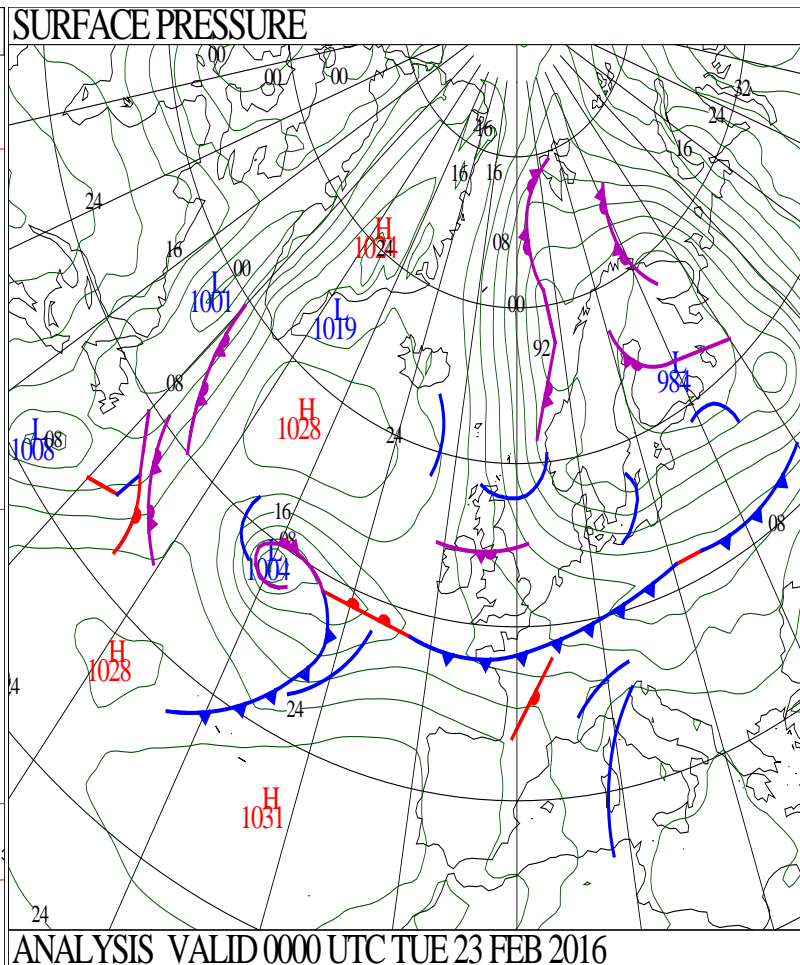
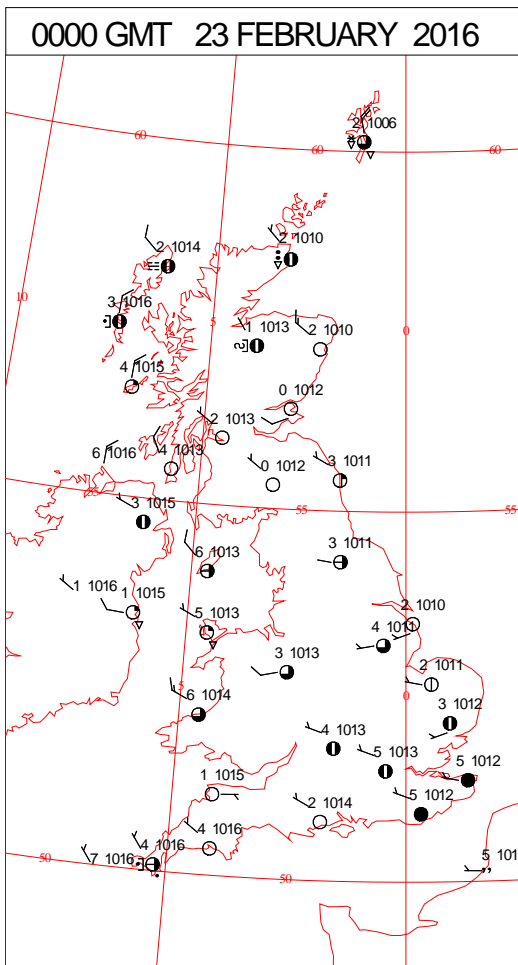
0600 GMT 22 FEBRUARY 2016	SIG WEATHER	1200 GMT 22 FEBRUARY 2016	SIG WEATHER	<p><b>Summary of UK Weather for Monday 22 February 2016.</b>  Mild conditions were experienced in the south through the early hours of the morning, as the frontal system that had spent most of the weekend affecting central areas slipped south through the day.</p> <p>It was a colder morning across Scotland, Northern Ireland and northern England, with a peppering of wintry showers continuing to feed into northern Scotland in particular, although some also reached Northern Ireland later in the night.</p> <p>Temperatures fell to just below freezing in sheltered spots.</p> <p>Cloud, light rain and drizzle over southern England and Wales persisted, but slowly moved southwards through the day, to lie along the south coast of England by evening.</p> <p>To the north there were much brighter conditions, with plenty of sunshine, however, it was also colder there too. Scattered showers affected northern Scotland, Northern Ireland and parts of north-west England, these were wintry over higher ground, and in northern Scotland in particular.</p> <p>Highest temperatures were recorded in the far south-west.</p>
1800 GMT 22 FEBRUARY 2016	SIG WEATHER	0000 GMT 23 FEBRUARY 2016	SIG WEATHER	<p><b>EXTREMES</b>  <b>Highest Maximum:</b>  13.0 Slapton, Devon  13.0 Teignmouth, Devon  <b>Lowest Maximum:</b>  4.8 Blencathra, Cumbria  <b>Lowest Minimum:</b>  -3.8 Derrygonnelly FSC, Co. Fermanagh  <b>Lowest Grass Minimum:</b>  -6.4 Portpatrick, Craigenlee Croft, Wigtonshire  <b>Most Rain:</b>  9.0 Dosmucheran, Ross-Shire  <b>Most Sun:</b>  9.6 Hillsborough, Co. Down</p>

DAILY CLIMATE DATA





# DAILY WEATHER SUMMARY



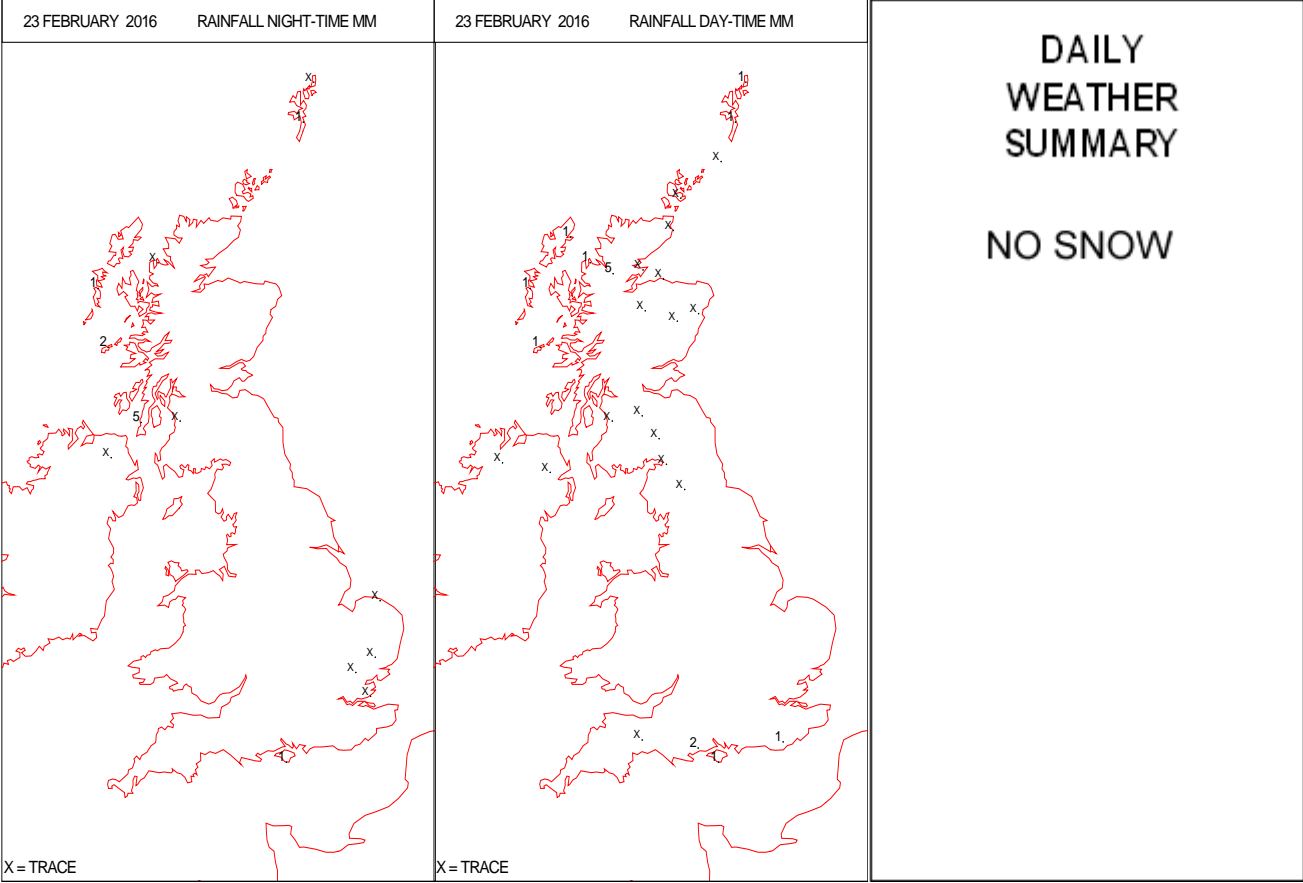
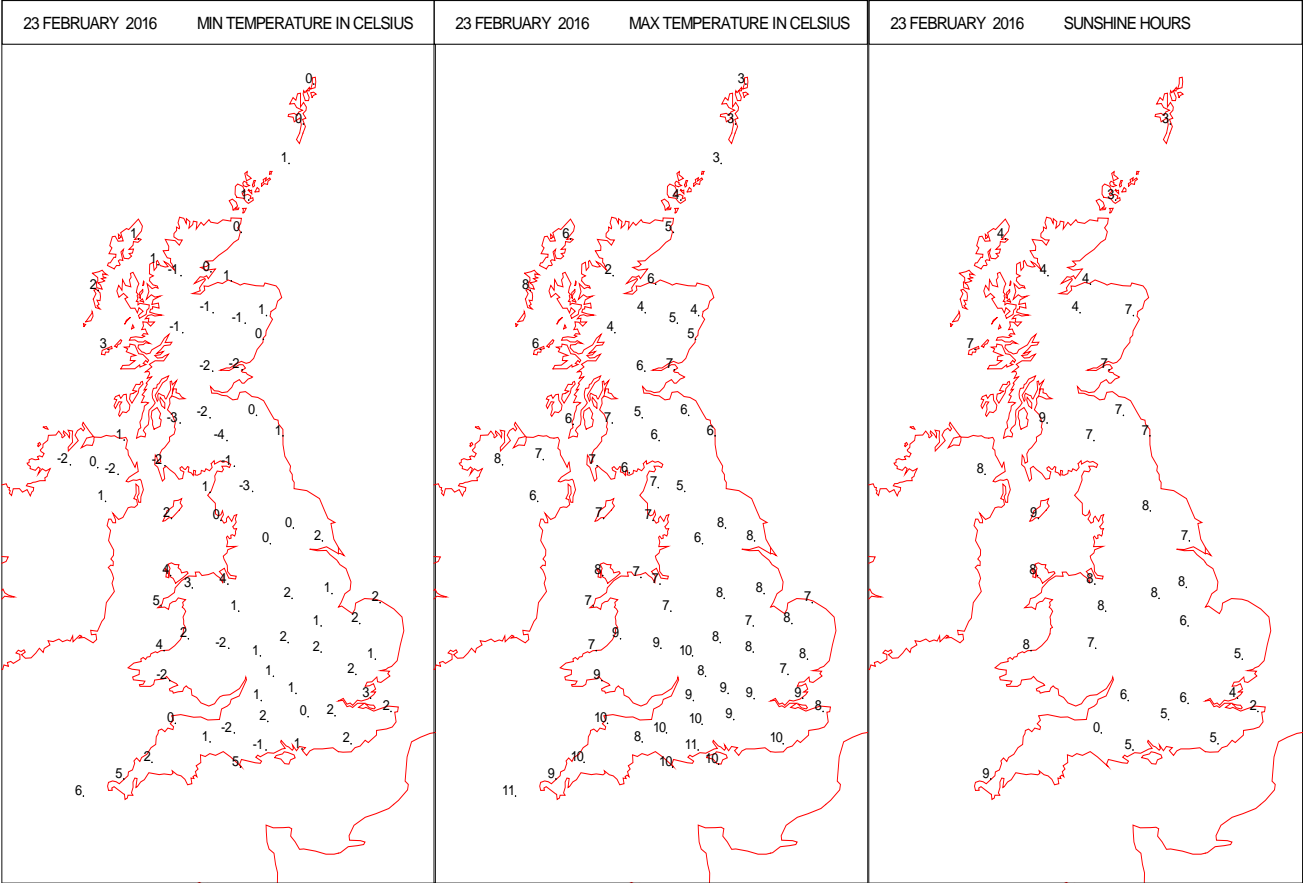




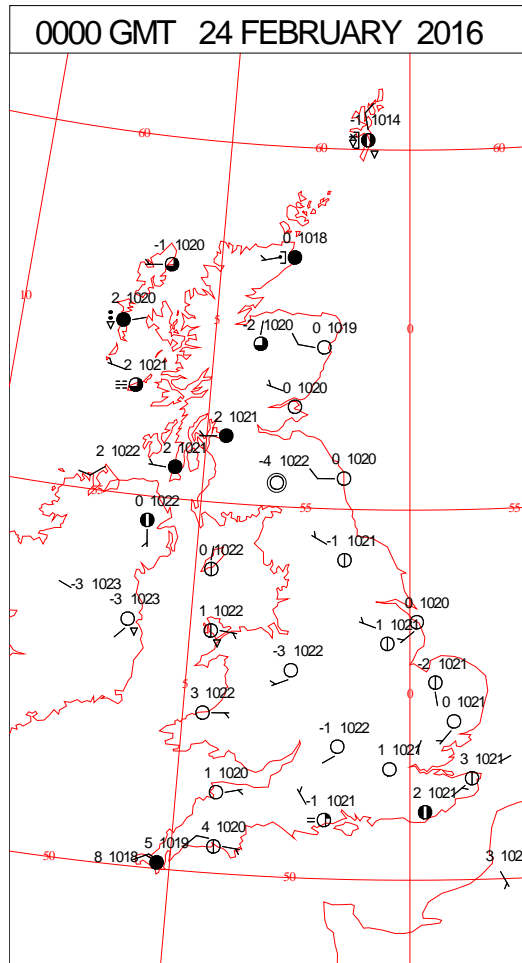
SIGNIFICANT WEATHER

0600 GMT 23 FEBRUARY 2016	SIG WEATHER	1200 GMT 23 FEBRUARY 2016	SIG WEATHER	<p><b>Summary of UK Weather for Tuesday 23 February 2016.</b></p> <p>The remnants of an occlusion affected the southern half of the U.K. during the early hours, with patchy cloud gradually moving southwards, and also scattered showers affecting Wales and the West Midlands.</p> <p>Wintry showers continued in the far north of Scotland, with temperatures falling below freezing.</p> <p>After a cold and frosty start, with the odd isolated fog patch, a fine winter's day followed, with plenty of sunshine and generally light northerly winds. However, there were a few showers in the north, as well as eastern coastal areas. These showers were most prevalent across the north of Scotland where they fell as sleet, hail and snow.</p> <p>Further south, the legacy of an old occlusion across Wales and the Midlands during the morning acted as a focus for a few showers for a time. This feature then pushed south into southern England during the afternoon, giving isolated rain showers.</p> <p>Temperatures were a little above average in the south, with maximums in low double figures Celsius.</p>
1800 GMT 23 FEBRUARY 2016	SIG WEATHER	0000 GMT 24 FEBRUARY 2016	SIG WEATHER	
				<p><b>EXTREMES</b></p> <p><b>Highest Maximum:</b> 12.8 Slapton, Devon</p> <p><b>Lowest Maximum:</b> 1.8 Loch Glascarnoch, Ross-Shire</p> <p><b>Lowest Minimum:</b> -4.7 Bewcastle, Cumbria</p> <p><b>Lowest Grass Minimum:</b> -11.0 Berwick-upon-Tweed, Murton Farm, Berwickshire</p> <p><b>Most Rain:</b> 8.6 Luib Cottage, Ross-Shire</p> <p><b>Most Sun:</b> 9.8 Hazelrigg, Lancashire</p>

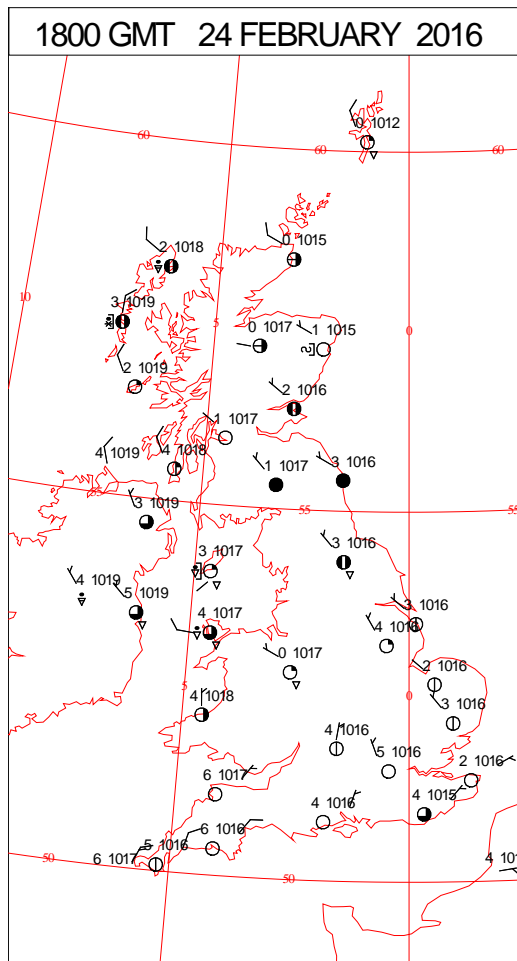
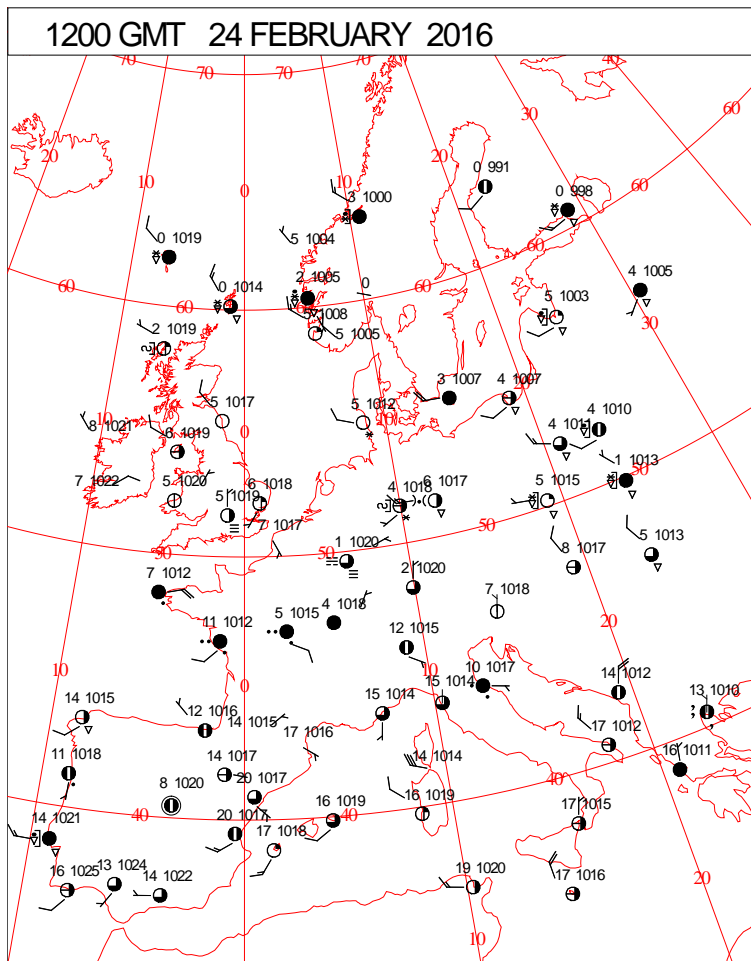
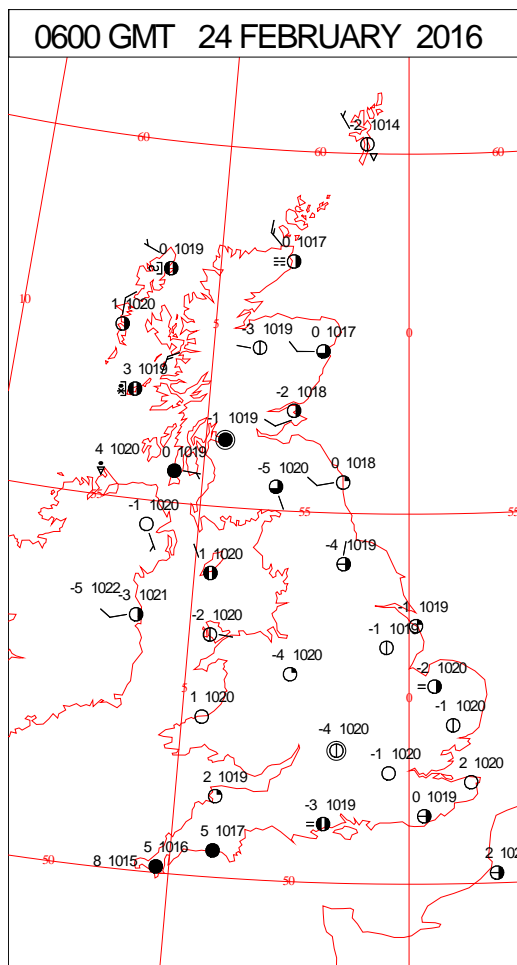
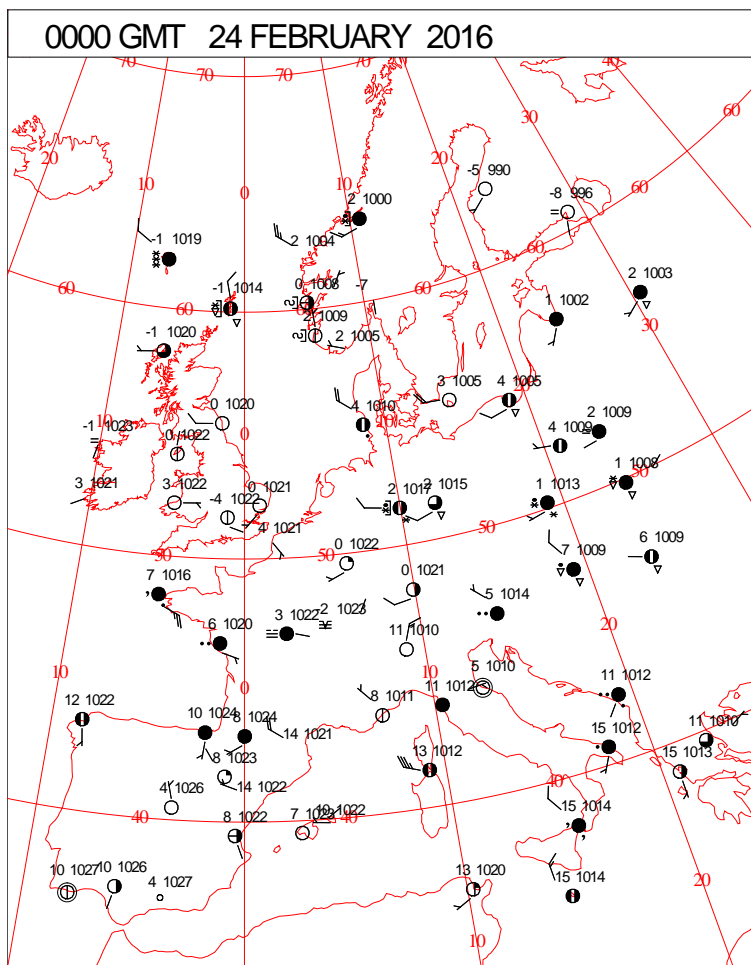
DAILY CLIMATE DATA



# DAILY WEATHER SUMMARY



# SURFACE REPORTS

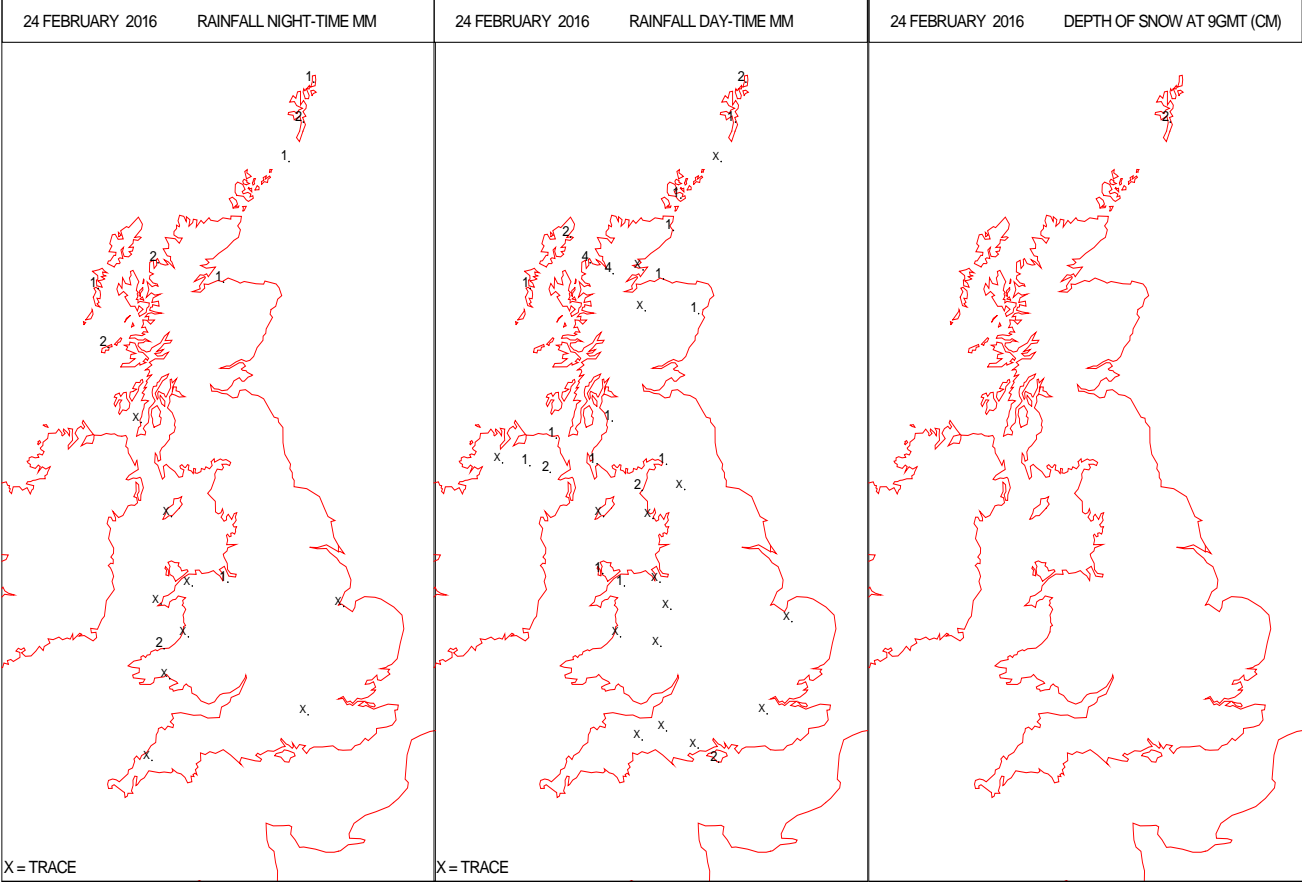
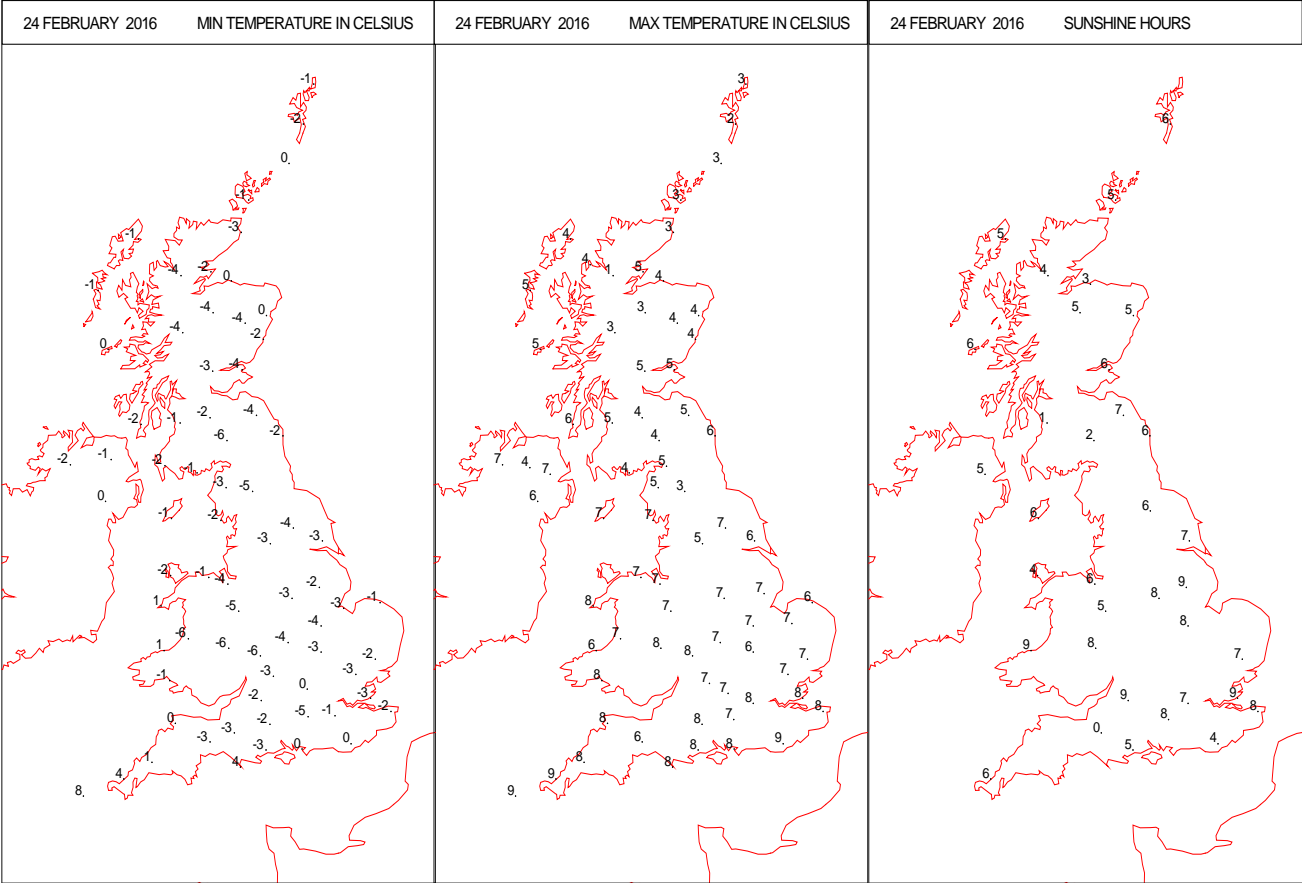




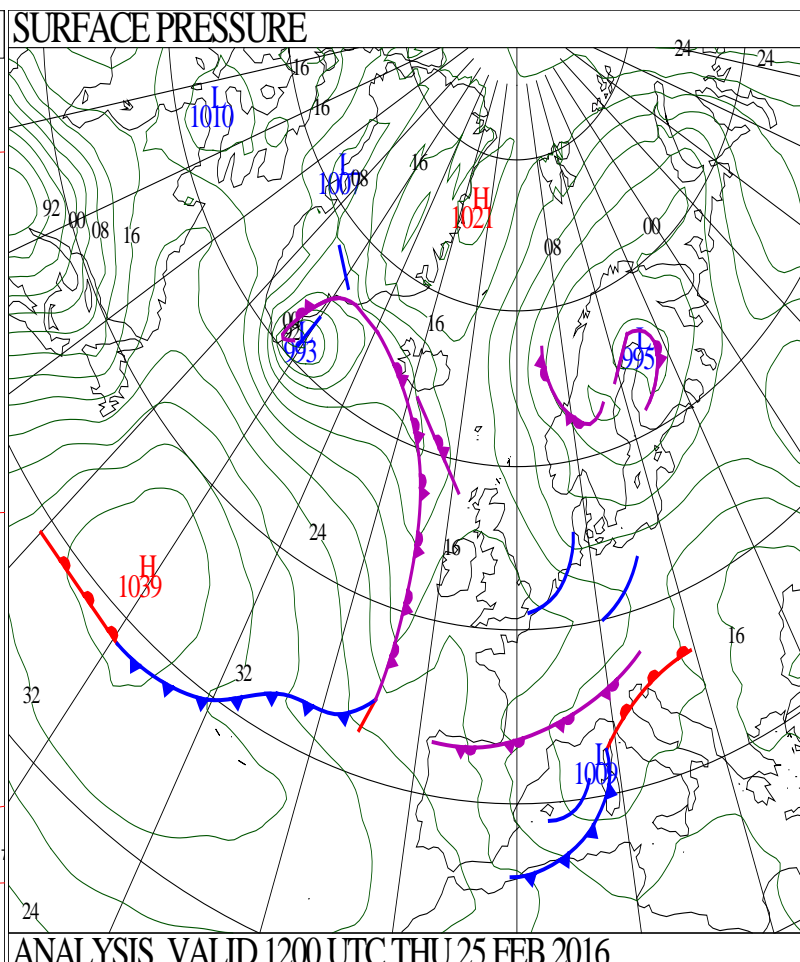
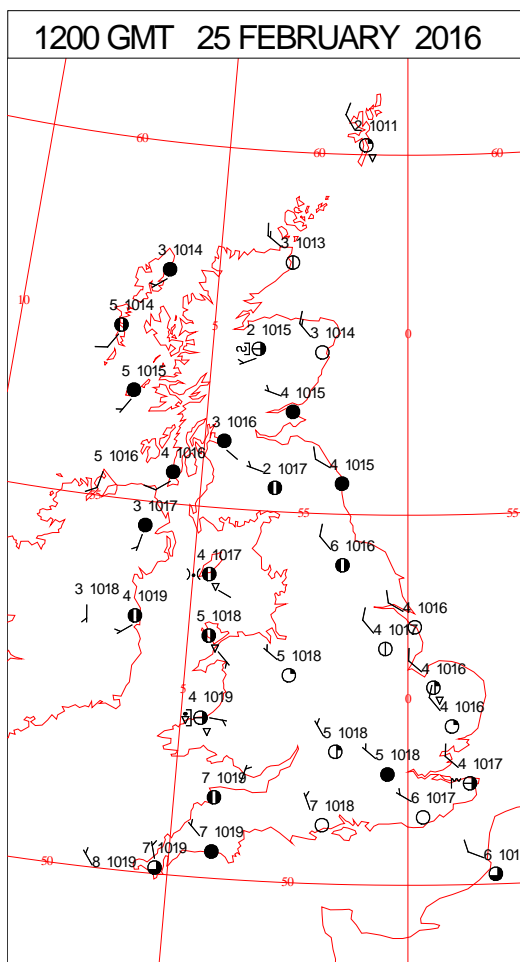
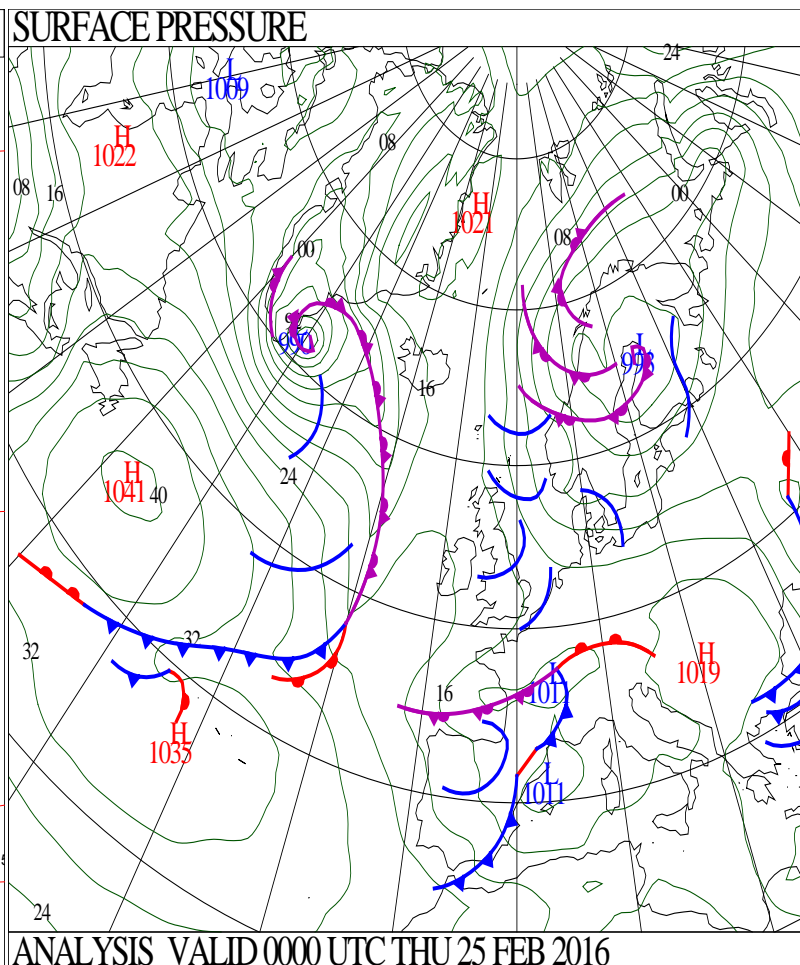
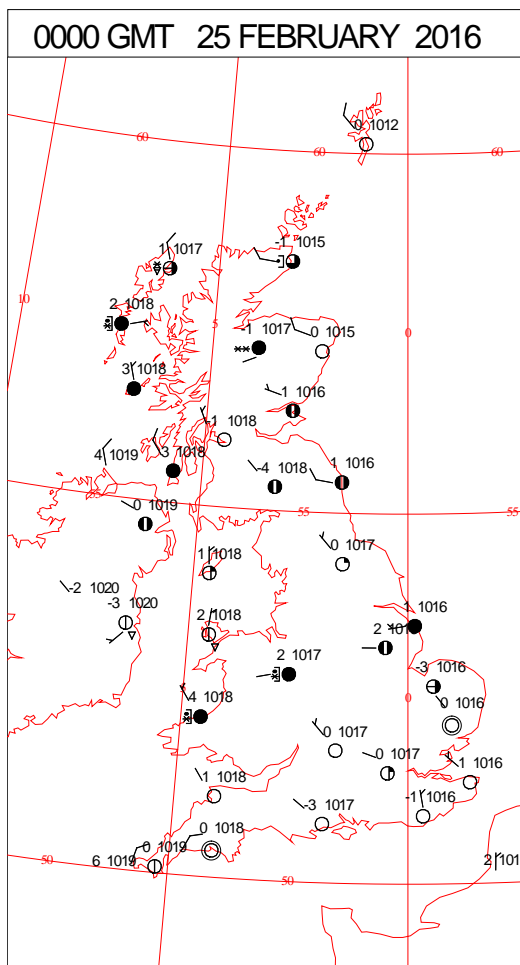
# SIGNIFICANT WEATHER

0600 GMT 24 FEBRUARY 2016	SIG WEATHER	1200 GMT 24 FEBRUARY 2016	SIG WEATHER	<p><b>Summary of UK Weather for Wednesday 24 February 2016.</b>            Overnight there were largely clear skies and frosty conditions across the U.K. However, some wintry showers filtered southwards across northern and south-western parts of Scotland. Into the early hours some rain showers also approached the far south-west of England.</p> <p>After a frosty start to the morning, a largely fine day followed for much of the country, with plenty of sunshine and just a scattering of wintry showers. These fell as snow locally across north-west England and south-west Scotland during the morning. The most frequent showers during the day were across northern Scotland, where they fell as sleet and snow throughout.</p> <p>Temperatures were below average across eastern Scotland, but closer to average elsewhere.</p> <p>During the evening, a scattering of wintry showers continued to feed into the north of Scotland, and northern parts of Northern Ireland. Some also affected north and west Wales, and northern parts of England.</p> <p>Elsewhere it was largely clear, and temperatures soon started to dip below freezing again, allowing a frost to re-form.</p>
1800 GMT 24 FEBRUARY 2016	SIG WEATHER	0000 GMT 25 FEBRUARY 2016	SIG WEATHER	<p><b>EXTREMES</b>  <b>Highest Maximum:</b>            12.0 Teignmouth, Devon  <b>Lowest Maximum:</b>            0.9 Loch Glascarnoch, Ross-Shire  <b>Lowest Minimum:</b>            -7.4 East Bergholt, Suffolk  <b>Lowest Grass Minimum:</b>            -12.2 Pershore, Hereford &amp; Worcester            -12.2 South Newington, Oxfordshire  <b>Most Rain:</b>            15.2 Achiltibuie No2, Ross-Shire  <b>Most Sun:</b>            9.4 Tenby, Dyfed</p>

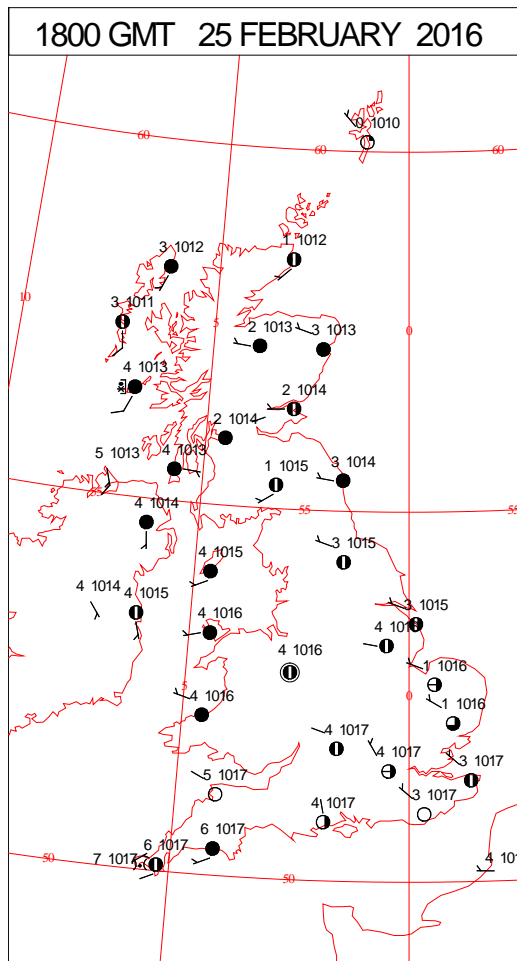
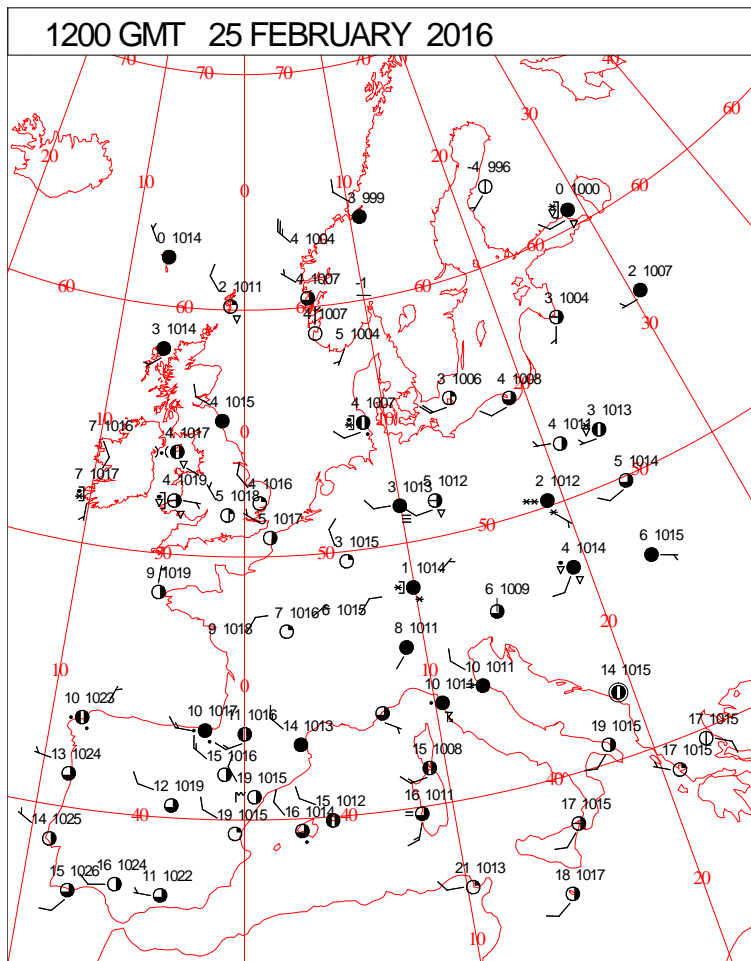
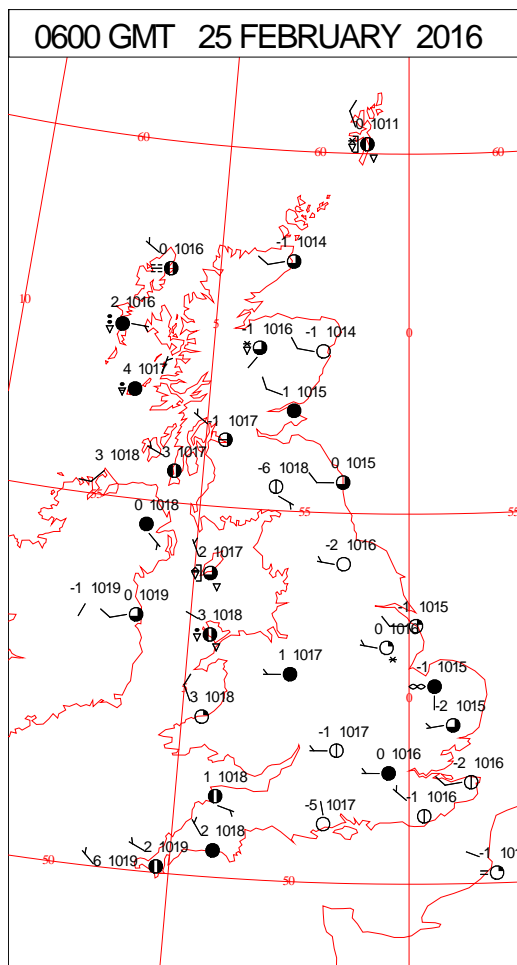
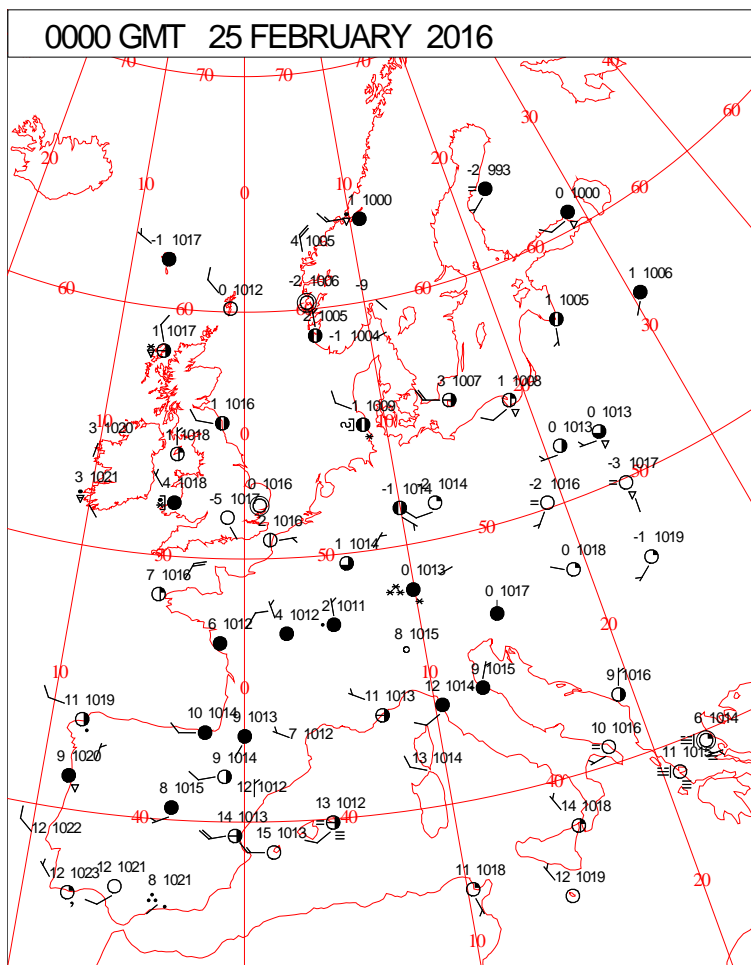
DAILY CLIMATE DATA



# DAILY WEATHER SUMMARY



# SURFACE REPORTS

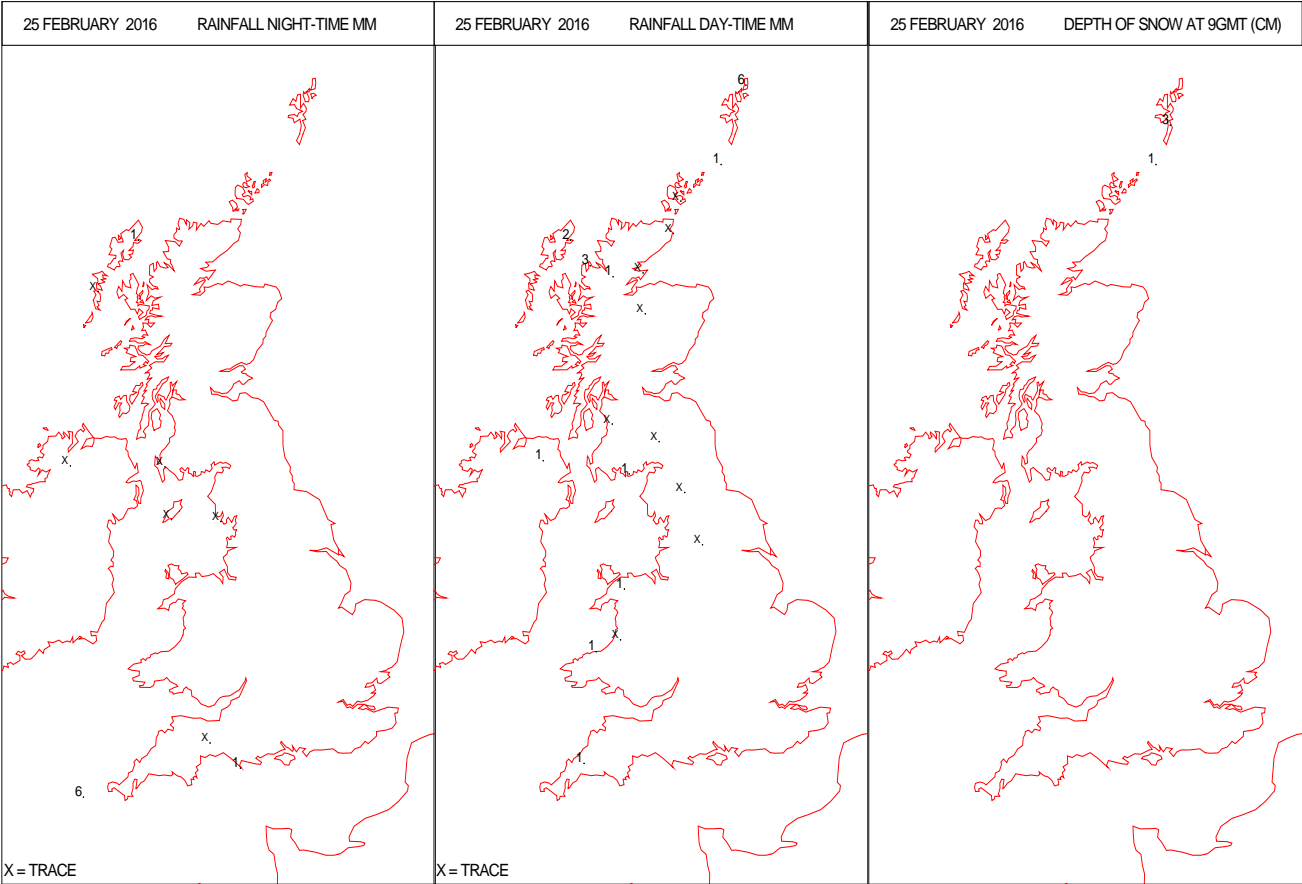
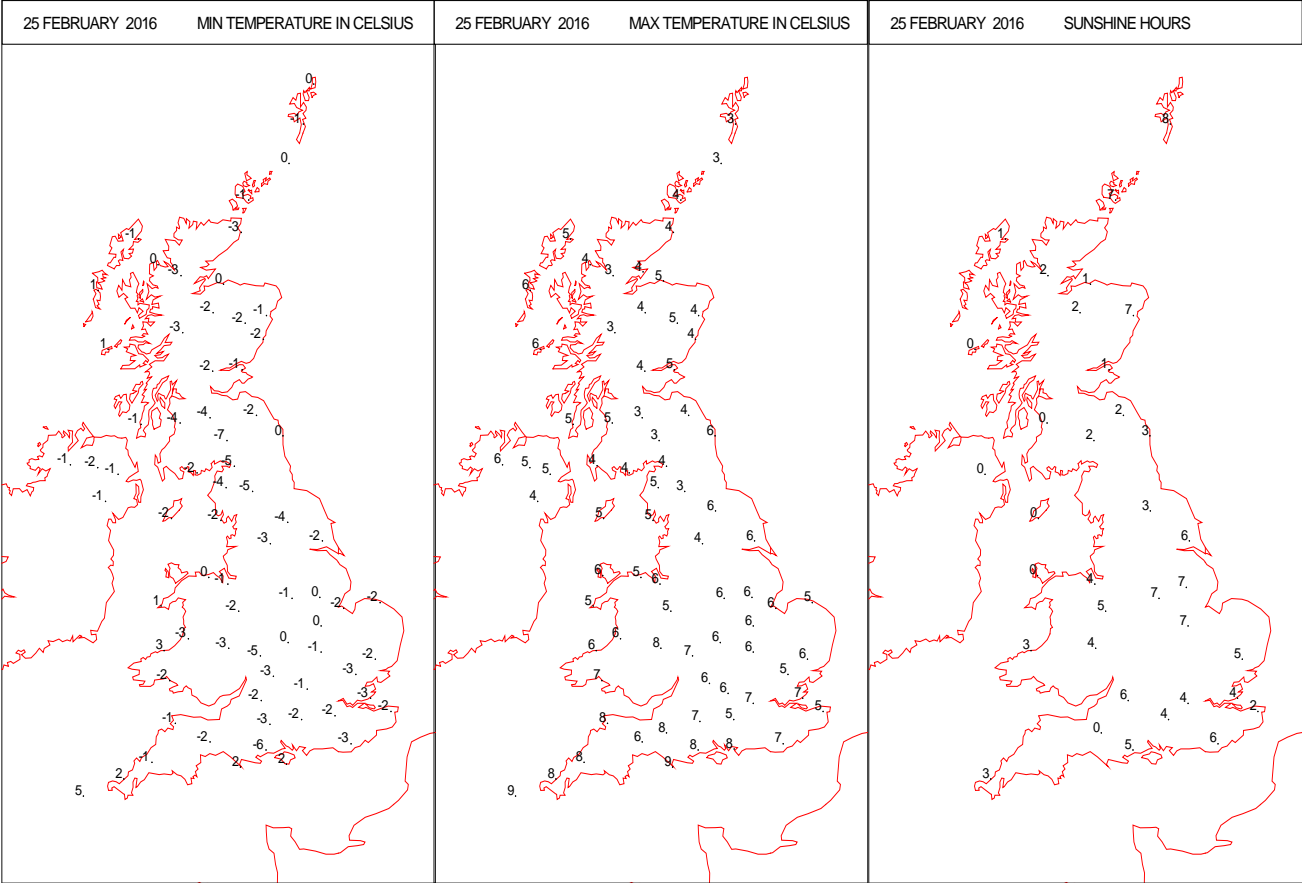


# SIGNIFICANT WEATHER

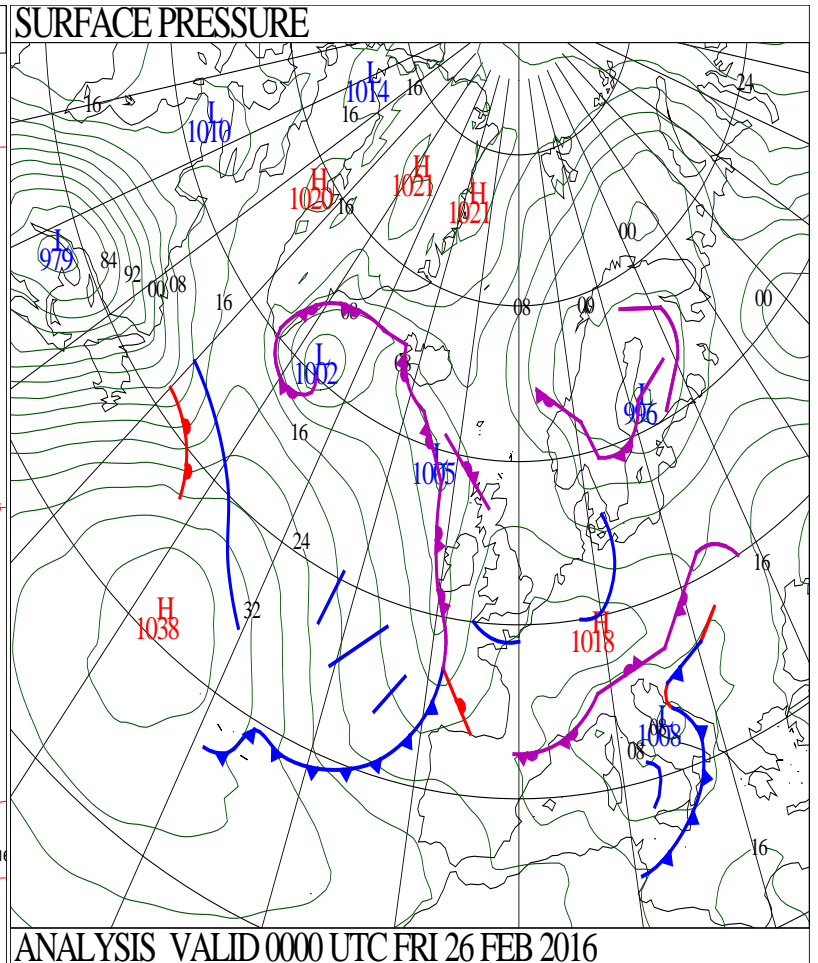
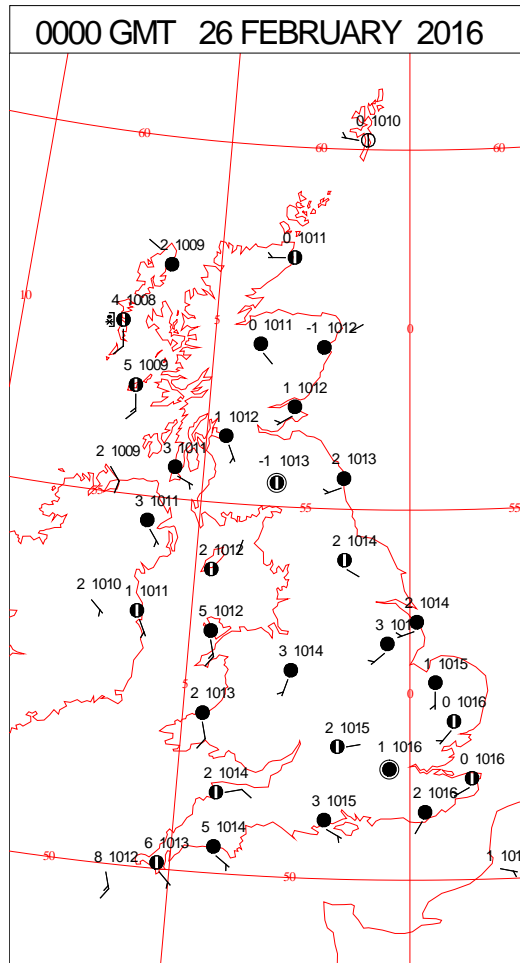
0600 GMT 25 FEBRUARY 2016	SIG WEATHER	1200 GMT 25 FEBRUARY 2016	SIG WEATHER	<p><b>Summary of UK Weather for Thursday 25 February 2016.</b>            An area of cloud and scattered wintry showers slipped slowly south across central and southern England and Wales overnight. There were also further wintry showers across northern Scotland, the north of Northern Ireland, and western most parts of England; all of which gave some icy patches.            Elsewhere, it was a dry and mostly clear night with a widespread, and in places, severe frost.            The isolated wintry showers in the south-east of England gradually cleared through the morning, whilst the wintry showers in the north of Scotland continued to feed in through the day, although they were few and far between.            Otherwise, after a frosty dawn, it was a largely fine day with plenty of sunshine during the morning, before it turned somewhat cloudier from the west during the afternoon. There were still some breaks in the cloud, allowing for bright or sunny spells, the best of these were over eastern England.            It turned chilly during the evening with a frost developing for some, though this was less extensive than recent evenings due to greater cloud cover.</p>
1800 GMT 25 FEBRUARY 2016	SIG WEATHER	0000 GMT 26 FEBRUARY 2016	SIG WEATHER	<p><b>EXTREMES</b>  <b>Highest Maximum:</b>            11.9 Teignmouth, Devon  <b>Lowest Maximum:</b>            1.4 Spadeadam No2, Cumbria  <b>Lowest Minimum:</b>            -8.6 Hunterston No3, Ayrshire  <b>Lowest Grass Minimum:</b>            -11.5 East Bergholt, Suffolk  <b>Most Rain:</b>            17.6 Laxdale, Isle of Harris  <b>Most Sun:</b>            8.3 Wellesbourne, Warwickshire</p>



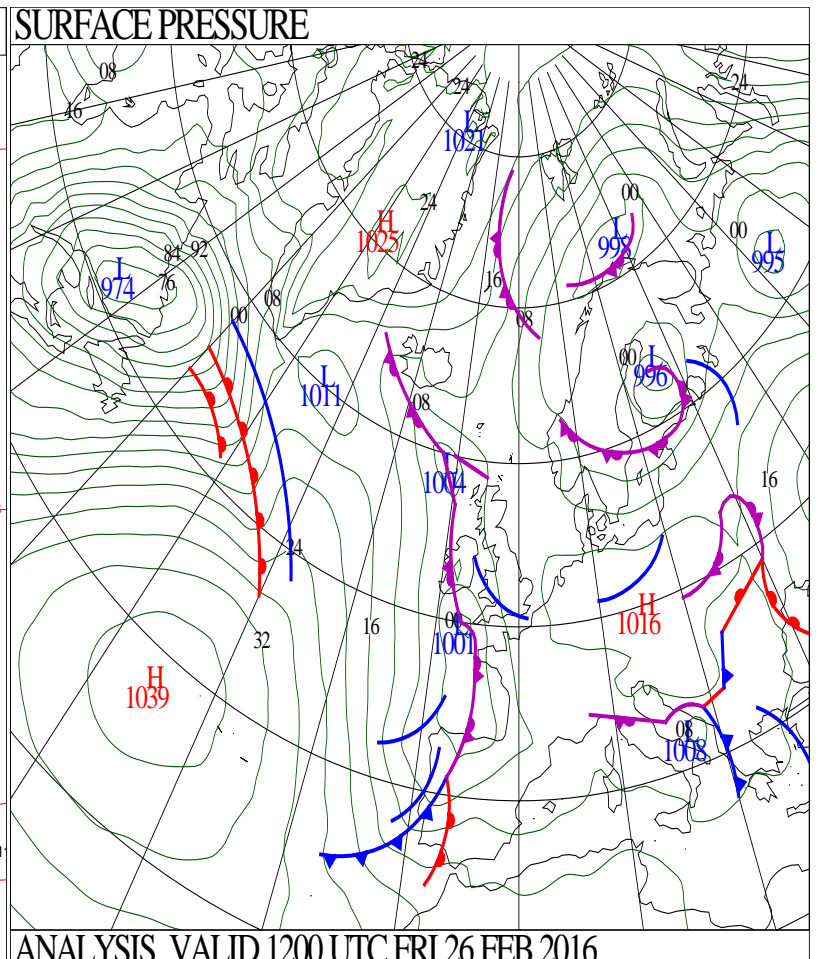
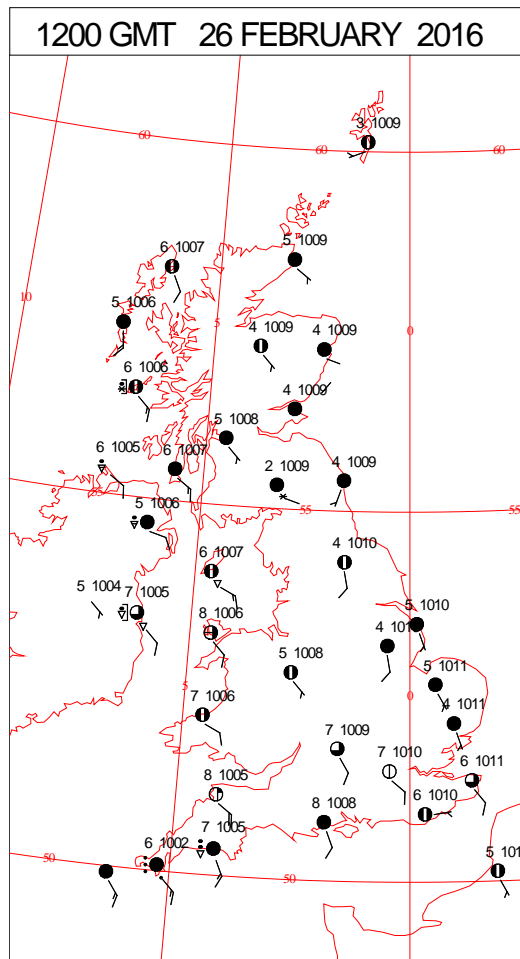
DAILY CLIMATE DATA



# DAILY WEATHER SUMMARY



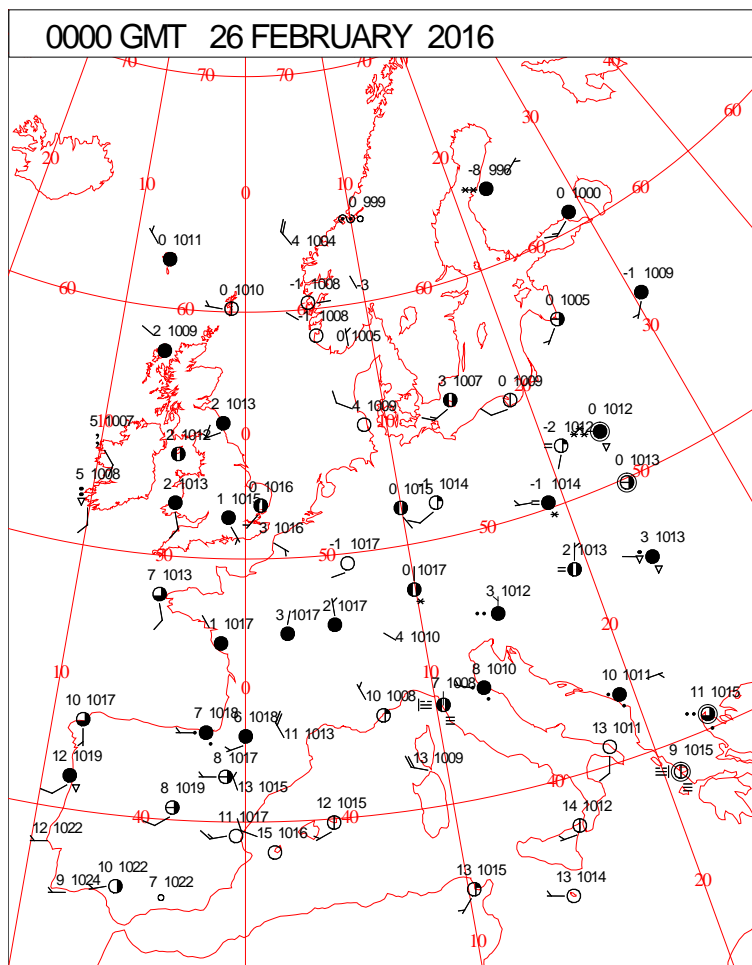
ANALYSIS VALID 0000 UTC FRI 26 FEB 2016



ANALYSIS VALID 1200 UTC FRI 26 FEB 2016

Friday 26 February 2016

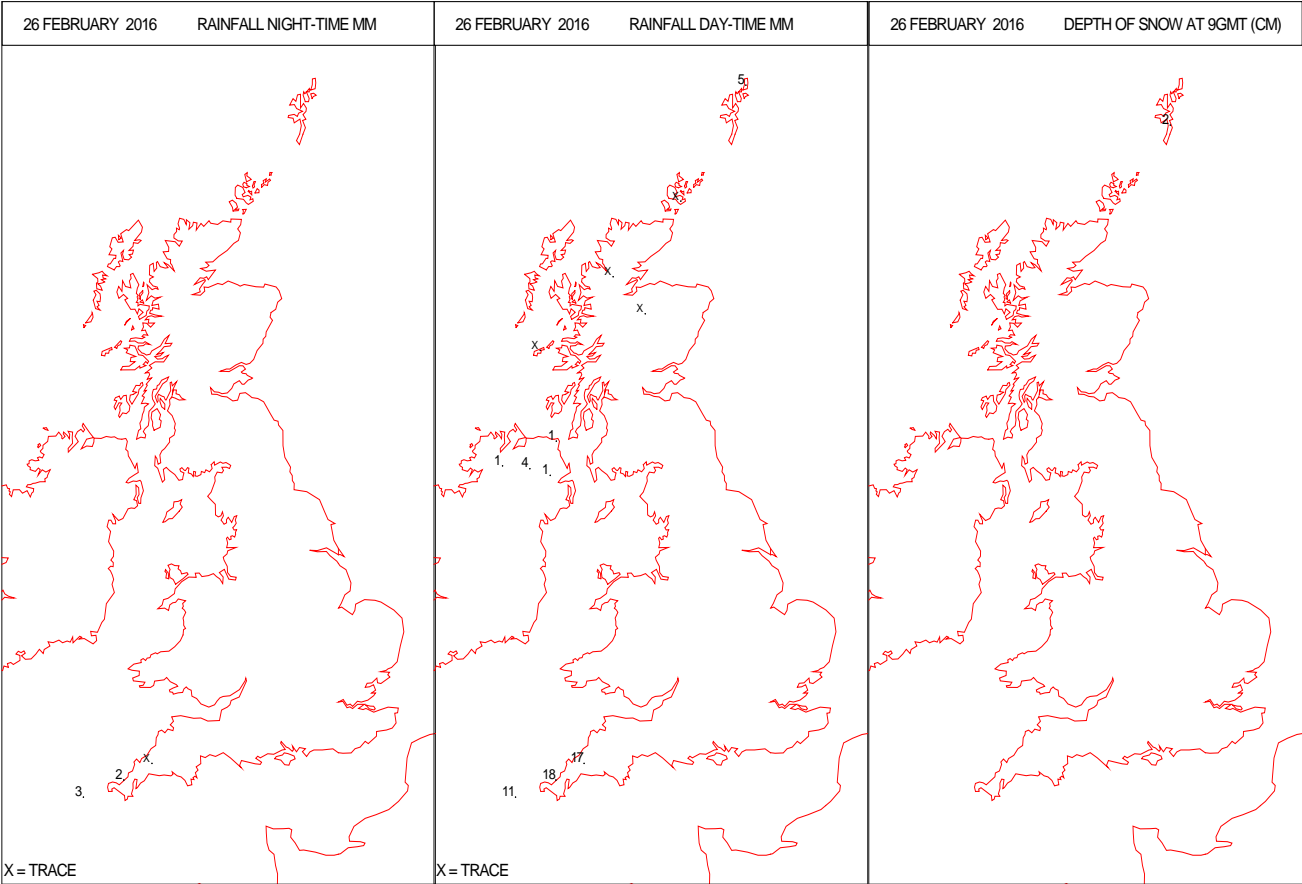
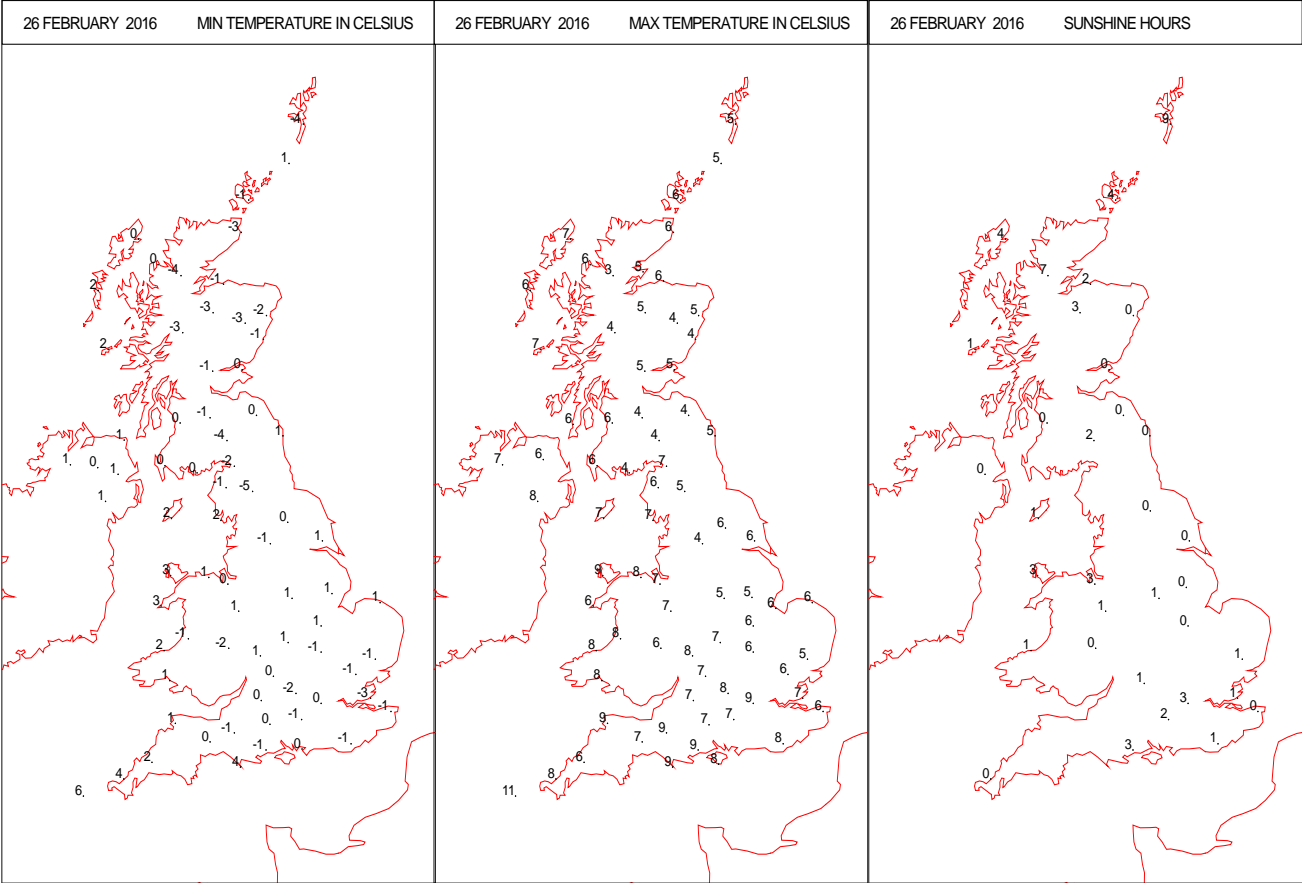
## SURFACE REPORTS



SIGNIFICANT WEATHER

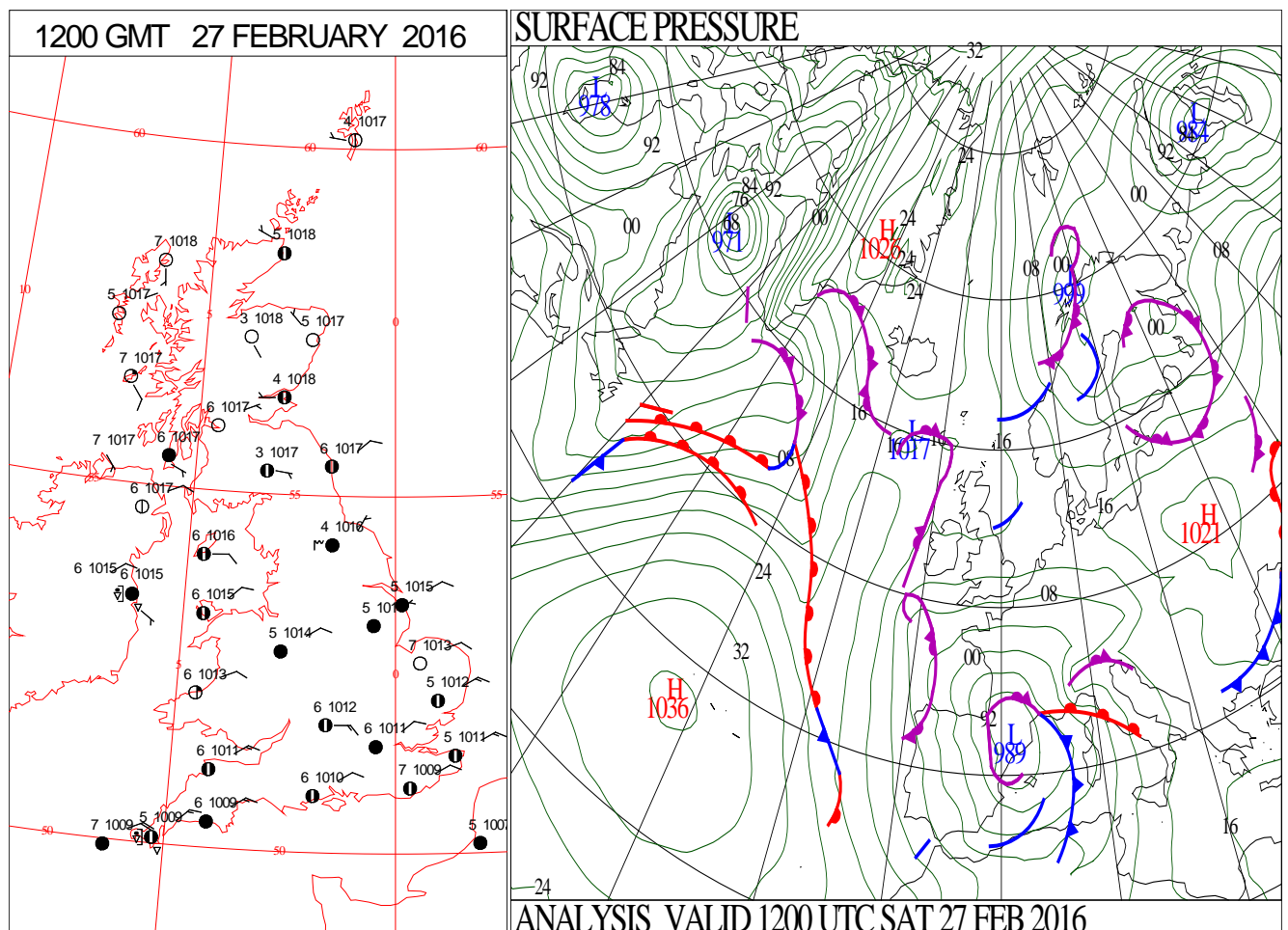
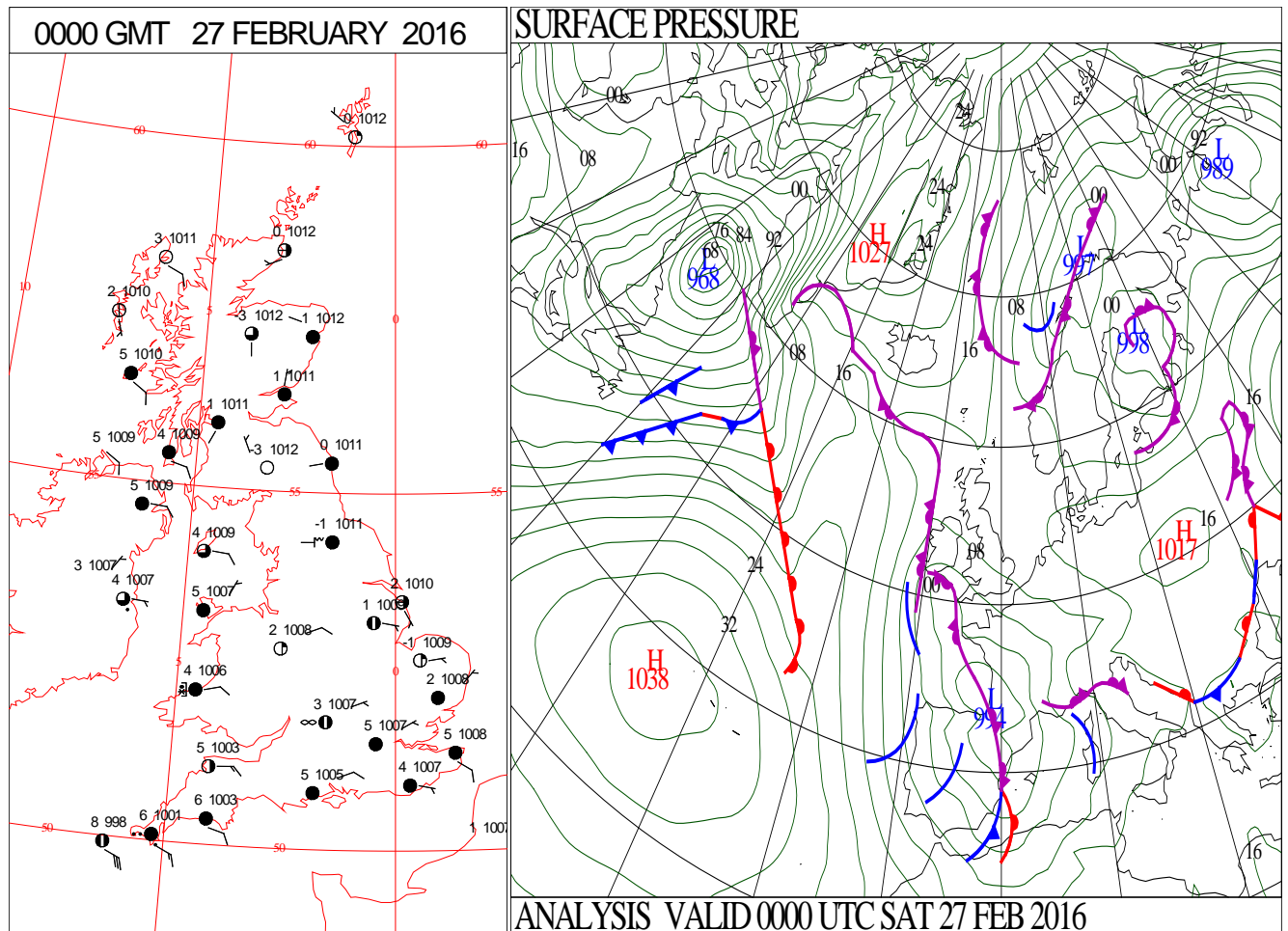
0600 GMT 26 FEBRUARY 2016	SIG WEATHER	1200 GMT 26 FEBRUARY 2016	SIG WEATHER	<p><b>Summary of UK Weather for Friday 26 February 2016.</b></p> <p>It was a cloudier, and thus less frosty, night than of late, with a few well scattered showers across northern and south-western parts of the country. There were some breaks in the cloud which led to a patchy frost, particularly across south-east England and north-eastern Scotland, where temperatures fell below freezing.</p> <p>Through the day, showery rain pushed north to affect parts of Cornwall and west Devon and much of Ireland, affecting the far south-west of Scotland towards evening. Some of the rain was heavy in places, with 26 mm recorded over 12 hours at Roches Point in the Republic of Ireland.</p> <p>Elsewhere there was plenty of cloud, but this broke at times to allow some bright and sunny spells, especially across central parts of England and Wales, and across western and northern parts of Scotland. Despite this, the chilly conditions continued for all areas.</p>
1800 GMT 26 FEBRUARY 2016	SIG WEATHER	0000 GMT 27 FEBRUARY 2016	SIG WEATHER	
				<p><b>EXTREMES</b></p> <p><b>Highest Maximum:</b> 10.5 St. Marys Airport, Isles of Scilly</p> <p><b>Lowest Maximum:</b> 2.3 Resallach, Sutherland</p> <p><b>Lowest Minimum:</b> -5.0 Scatsta No2, Shetland</p> <p><b>Lowest Grass Minimum:</b> -11.8 Lerwick, Shetland</p> <p><b>Most Rain:</b> 19.6 Camborne, Cornwall</p> <p><b>Most Sun:</b> 8.5 Lerwick, Shetland</p>

DAILY CLIMATE DATA



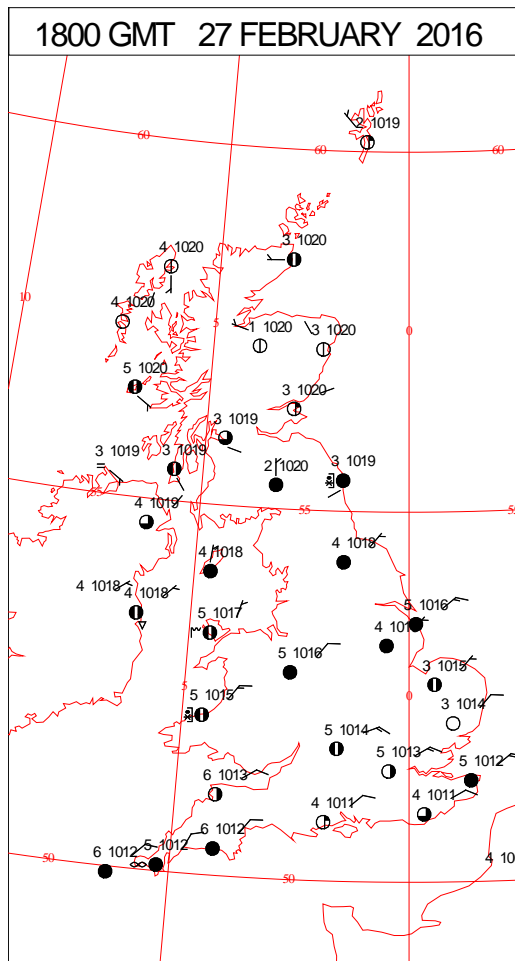
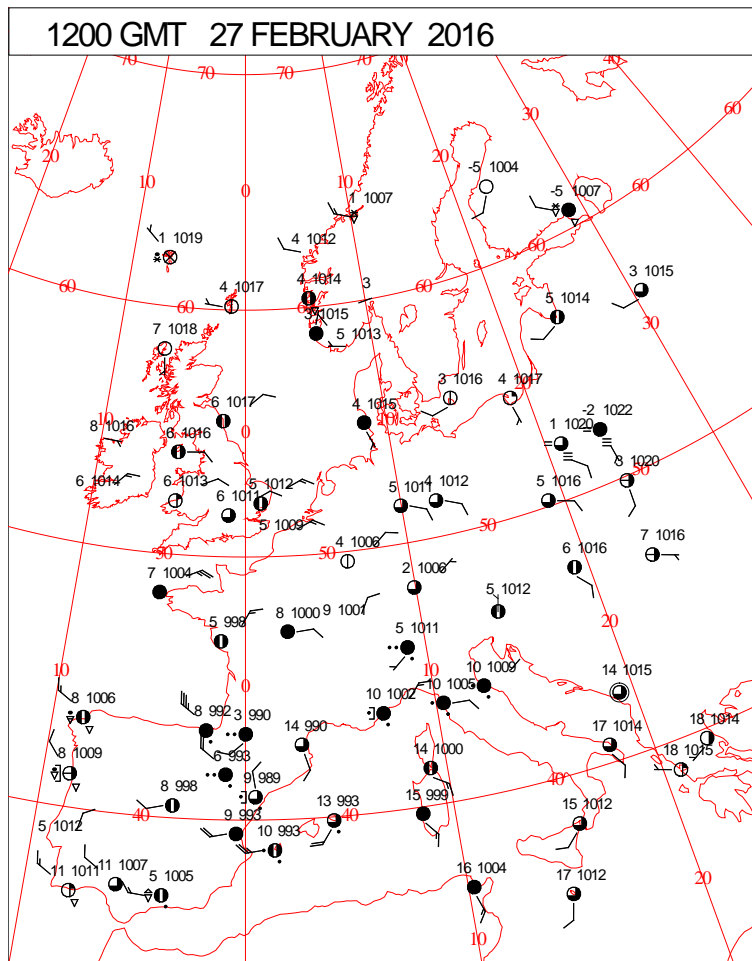
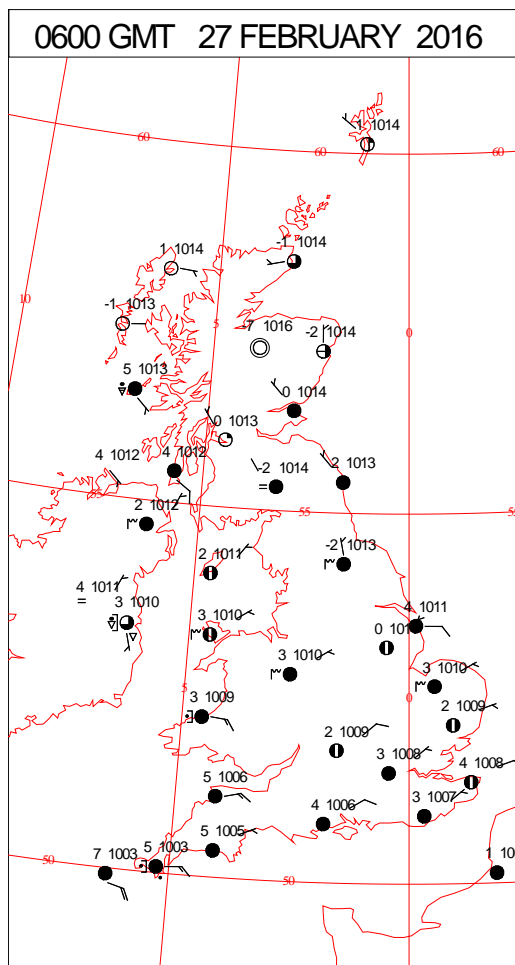
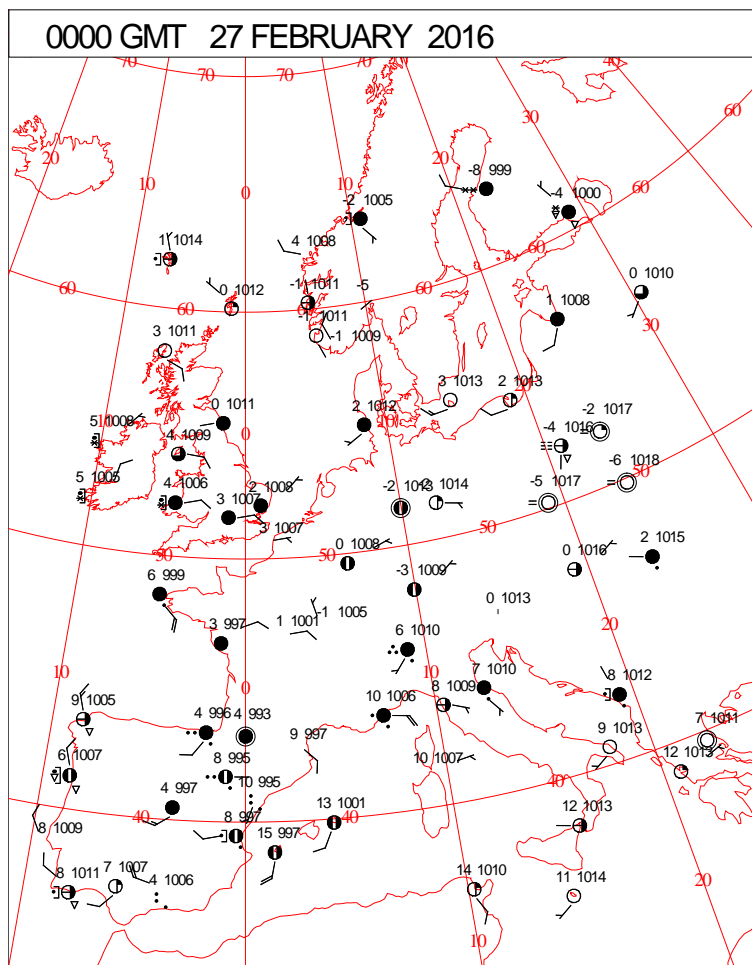


# DAILY WEATHER SUMMARY



Saturday 27 February 2016

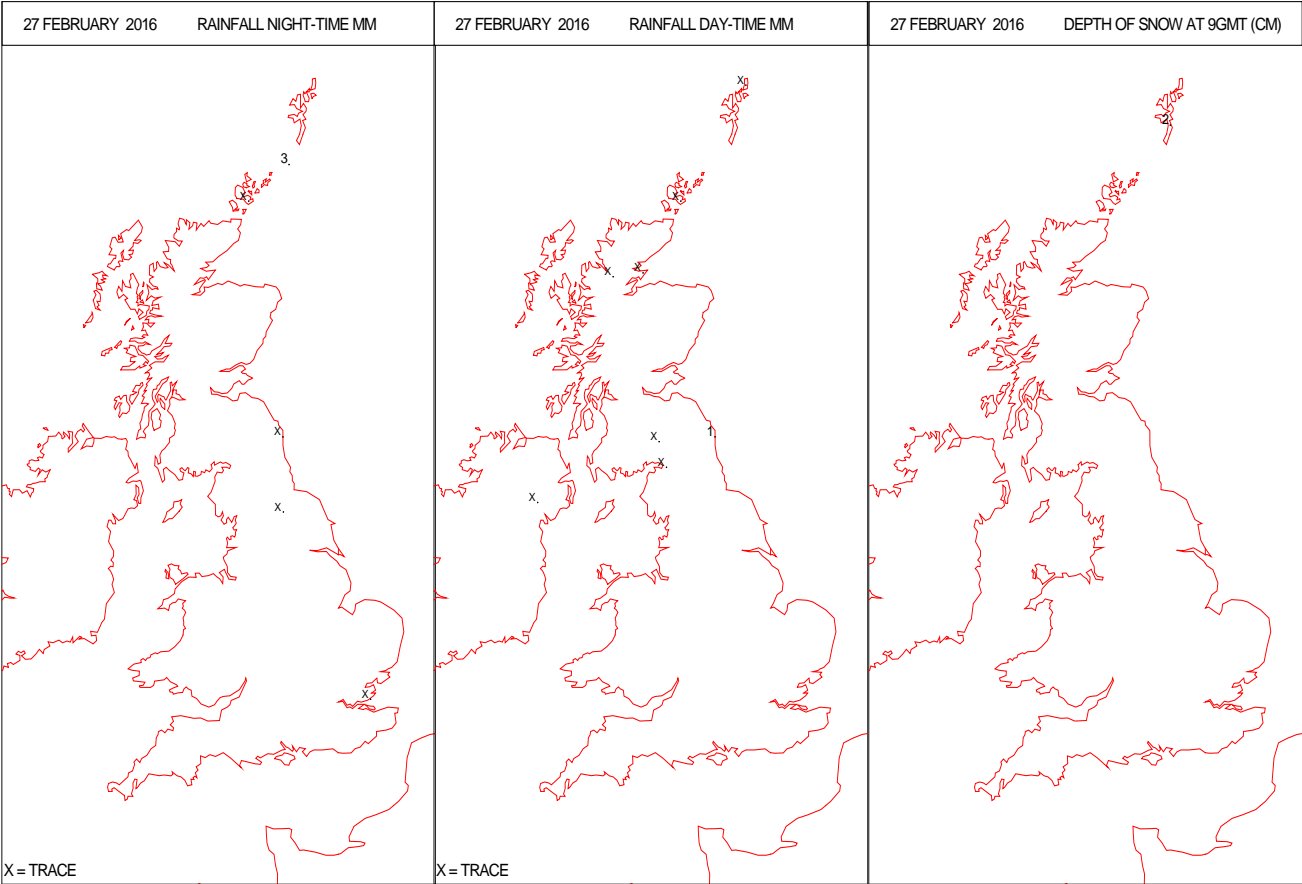
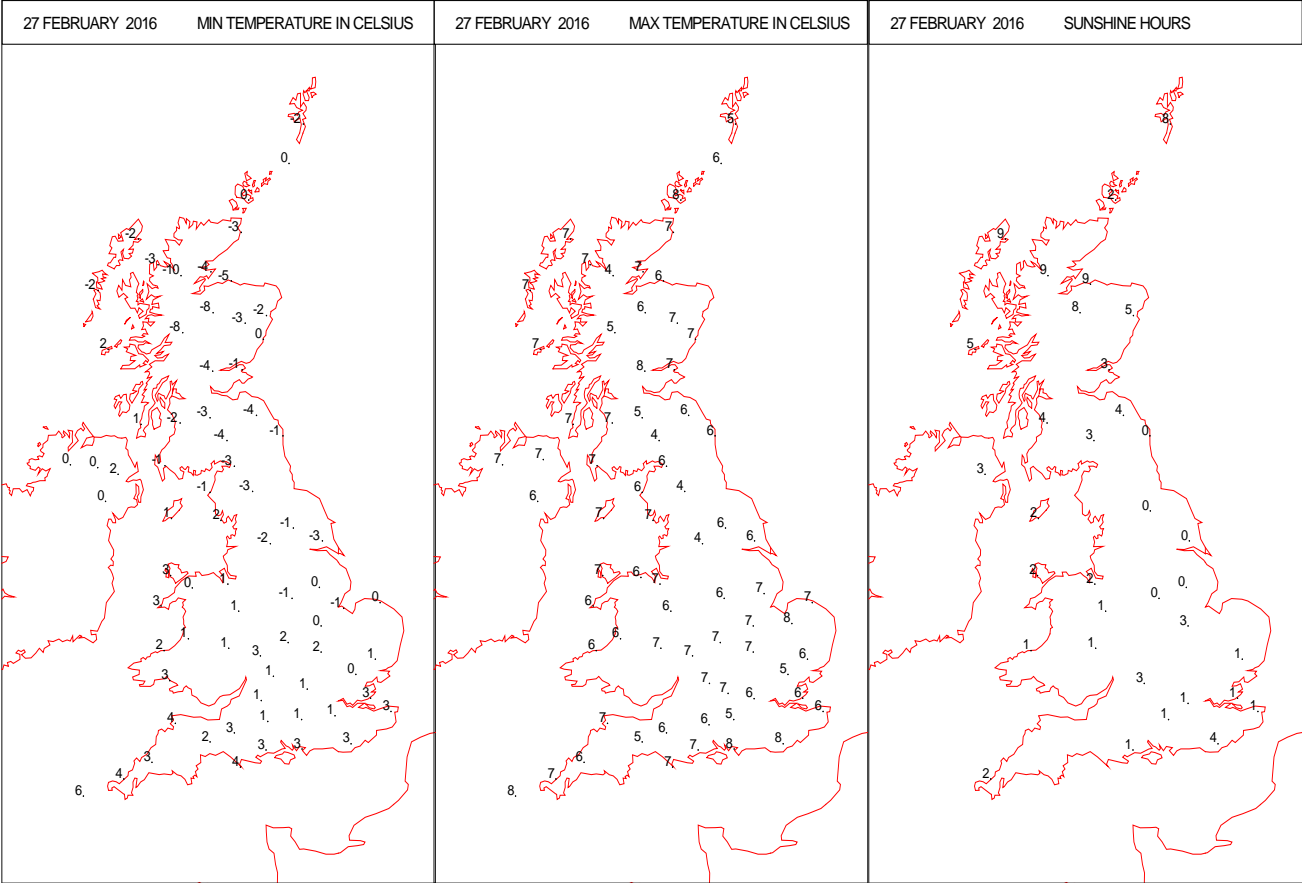
## SURFACE REPORTS



SIGNIFICANT WEATHER

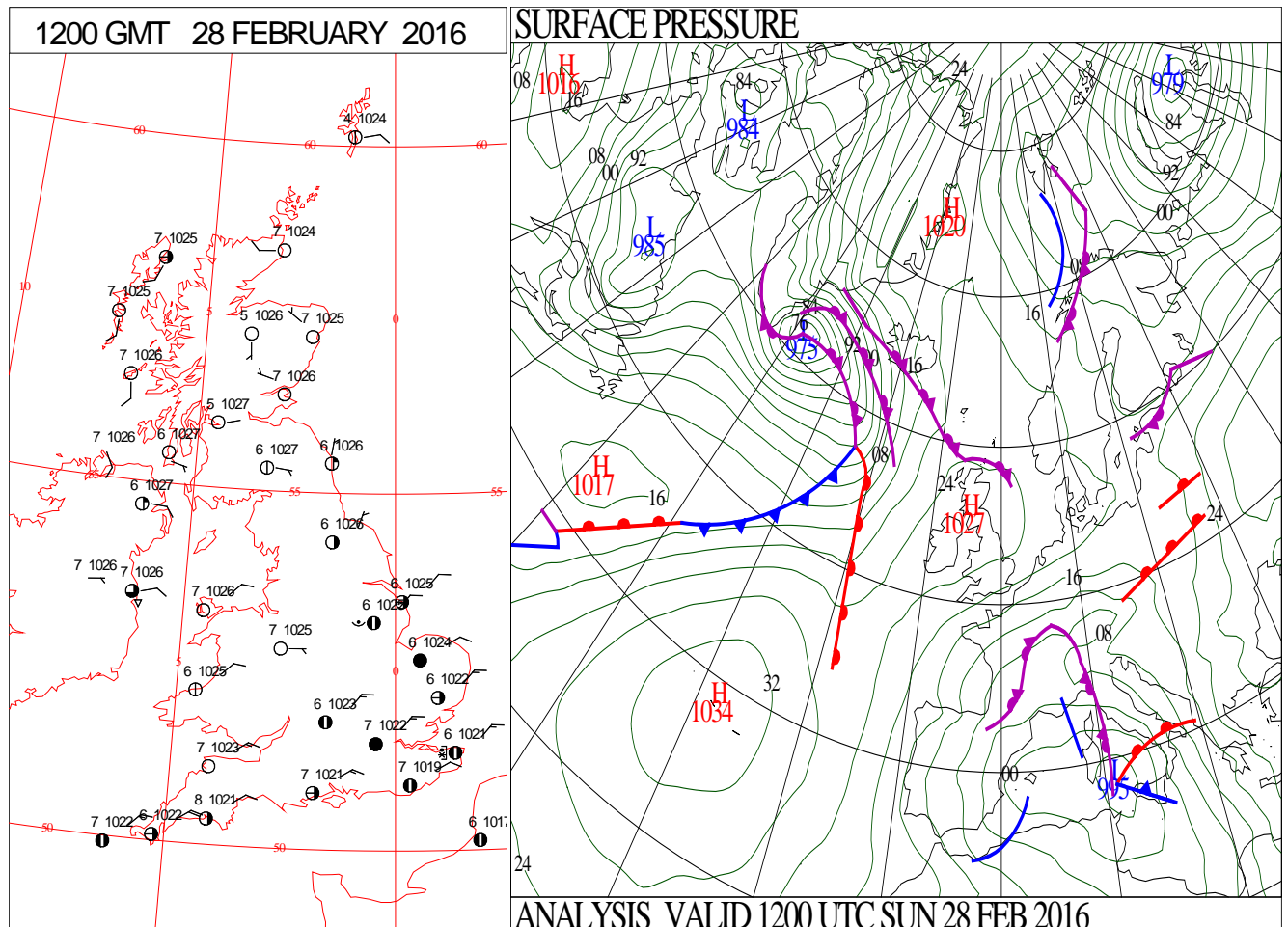
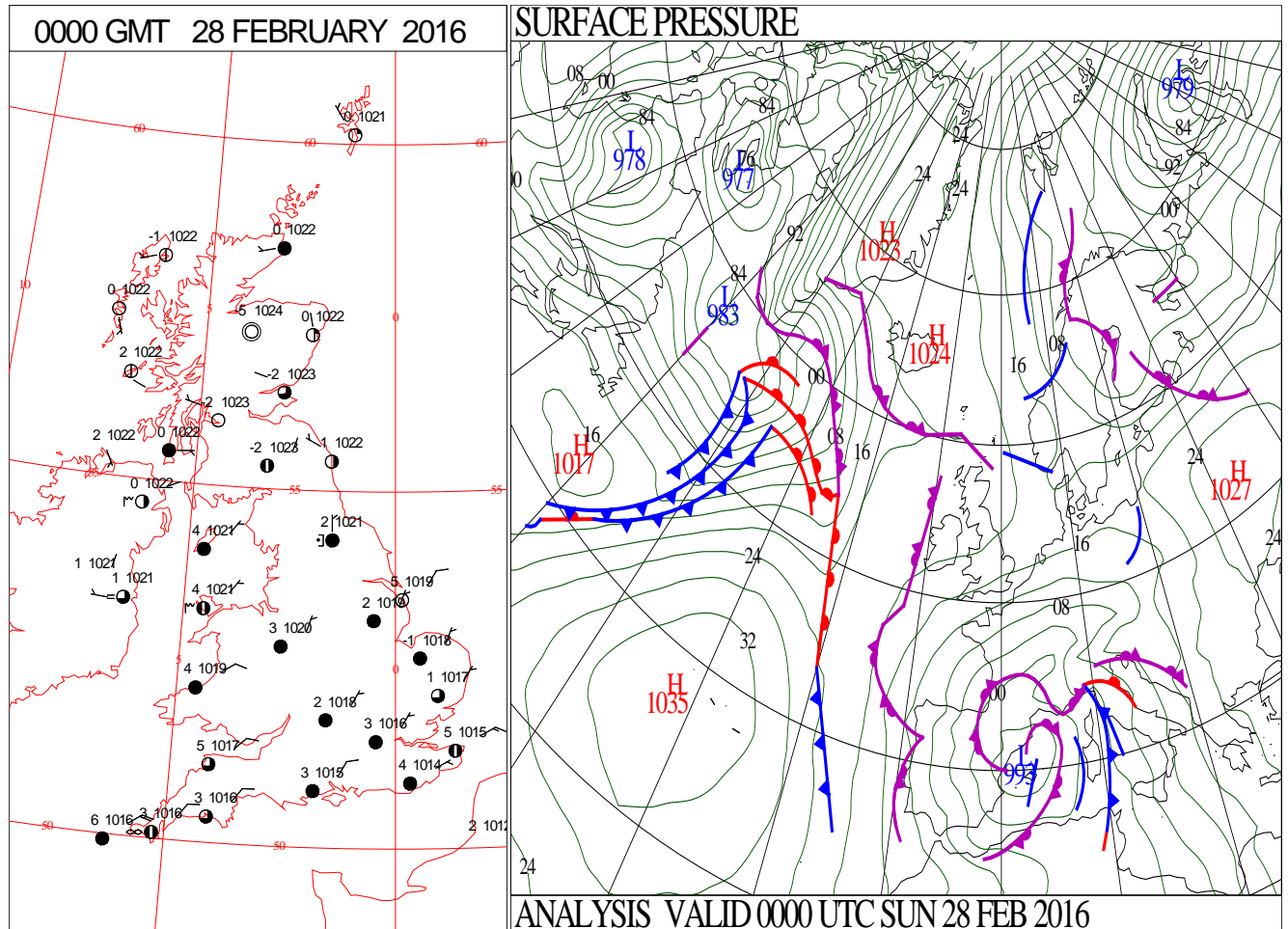
0600 GMT 27 FEBRUARY 2016	SIG WEATHER	1200 GMT 27 FEBRUARY 2016	SIG WEATHER	<p><b>Summary of UK Weather for Saturday 27 February 2016.</b></p> <p>It was mostly settled across the U.K. during the early hours, with clear skies and light winds. Rain affected the far south-west of England, and isolated wintry showers affected the east coast at times too. With the clear skies and light winds there was a widespread frost.</p> <p>The weather during the day was fine and settled for most of the country, although isolated light showers fed into north-eastern coasts of England, along with patchy cloud.</p> <p>In general the south of the country was fairly cloudy, but in contrast the north-west of Scotland experienced largely clear skies, where winds were light and variable. Further south though, winds were much stronger, with a north-easterly breeze across southern England and Wales for much of the day.</p> <p>It was another cold day, with temperatures slightly below average for the time of year.</p>
1800 GMT 27 FEBRUARY 2016	SIG WEATHER	0000 GMT 28 FEBRUARY 2016	SIG WEATHER	
				<p><b>EXTREMES</b></p> <p><b>Highest Maximum:</b> 10.2 Teignmouth, Devon</p> <p><b>Lowest Maximum:</b> 2.6 Cawood, North Yorkshire</p> <p><b>Lowest Minimum:</b> -9.8 Loch Glascarnoch, Ross-Shire</p> <p><b>Lowest Grass Minimum:</b> -12.6 Berwick-upon-Tweed, Murton Farm, Berwickshire</p> <p><b>Most Rain:</b> 7.8 Keadby P Sta, Lincolnshire</p> <p><b>Most Sun:</b> 9.6 Strathy East, Sutherland</p>

DAILY CLIMATE DATA





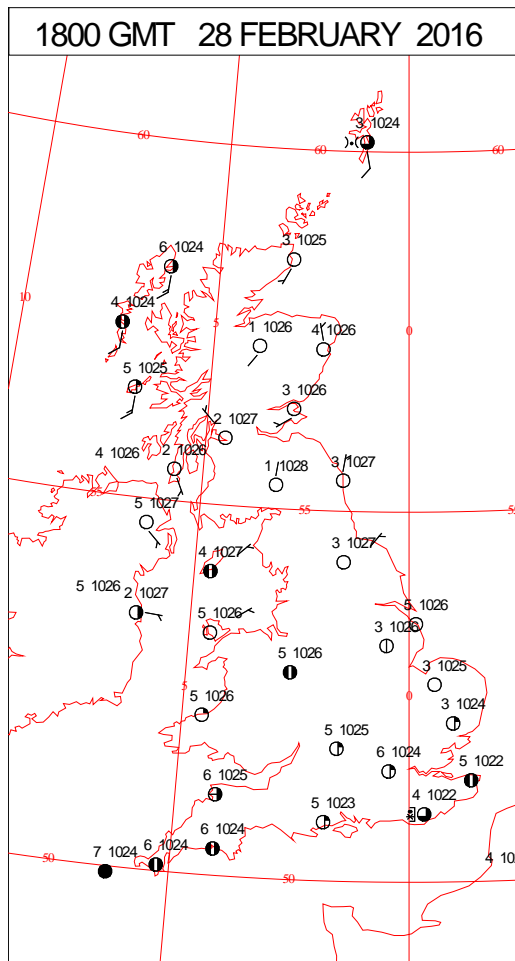
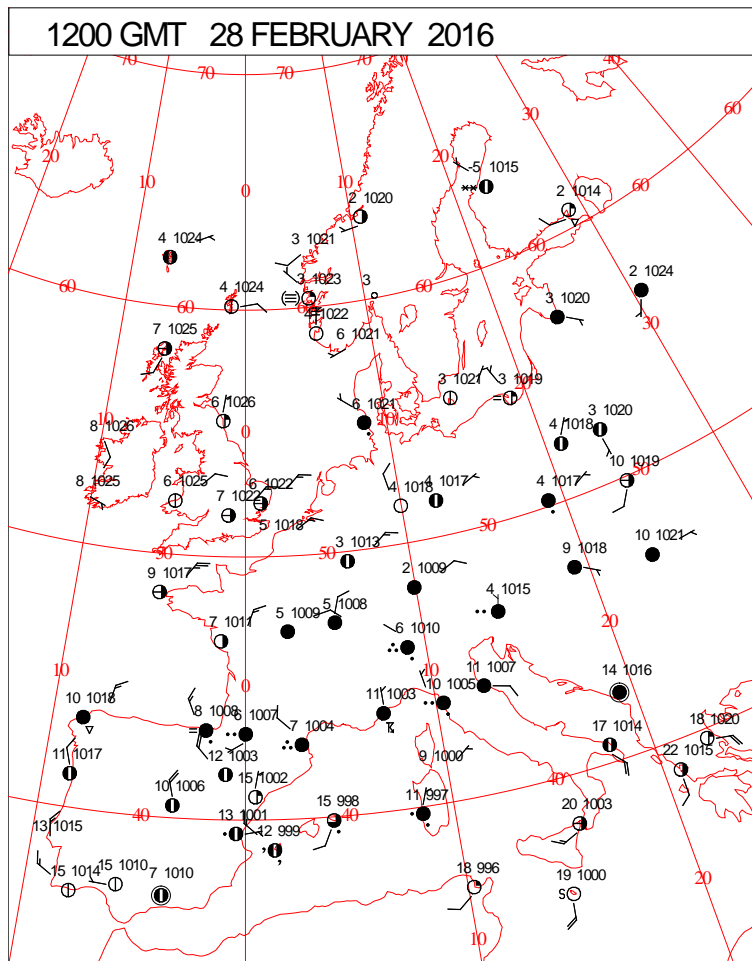
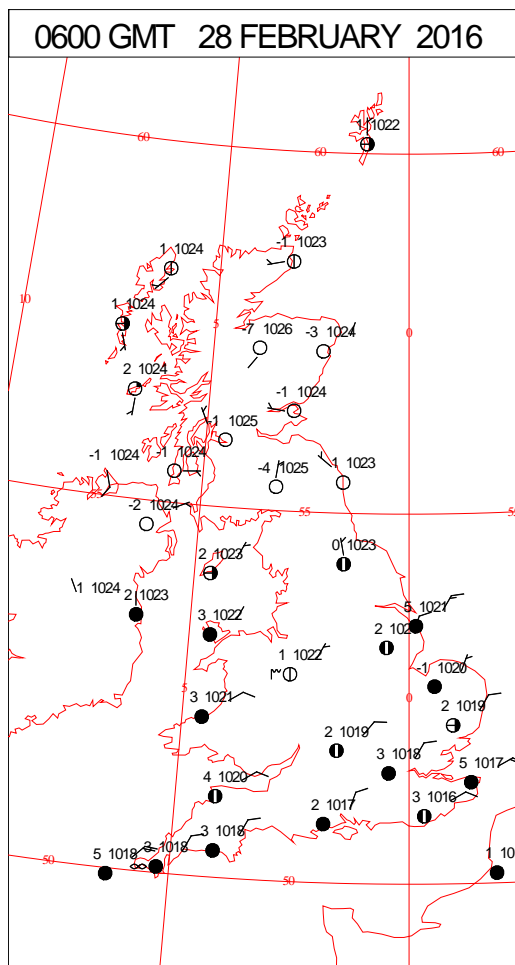
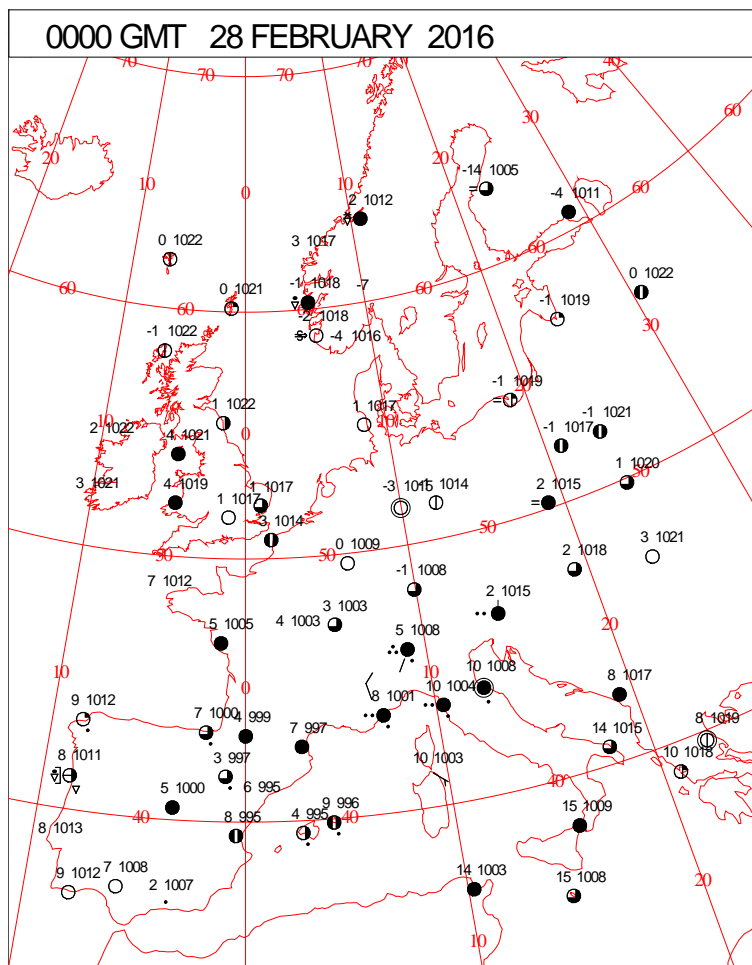
# DAILY WEATHER SUMMARY





Sunday 28 February 2016

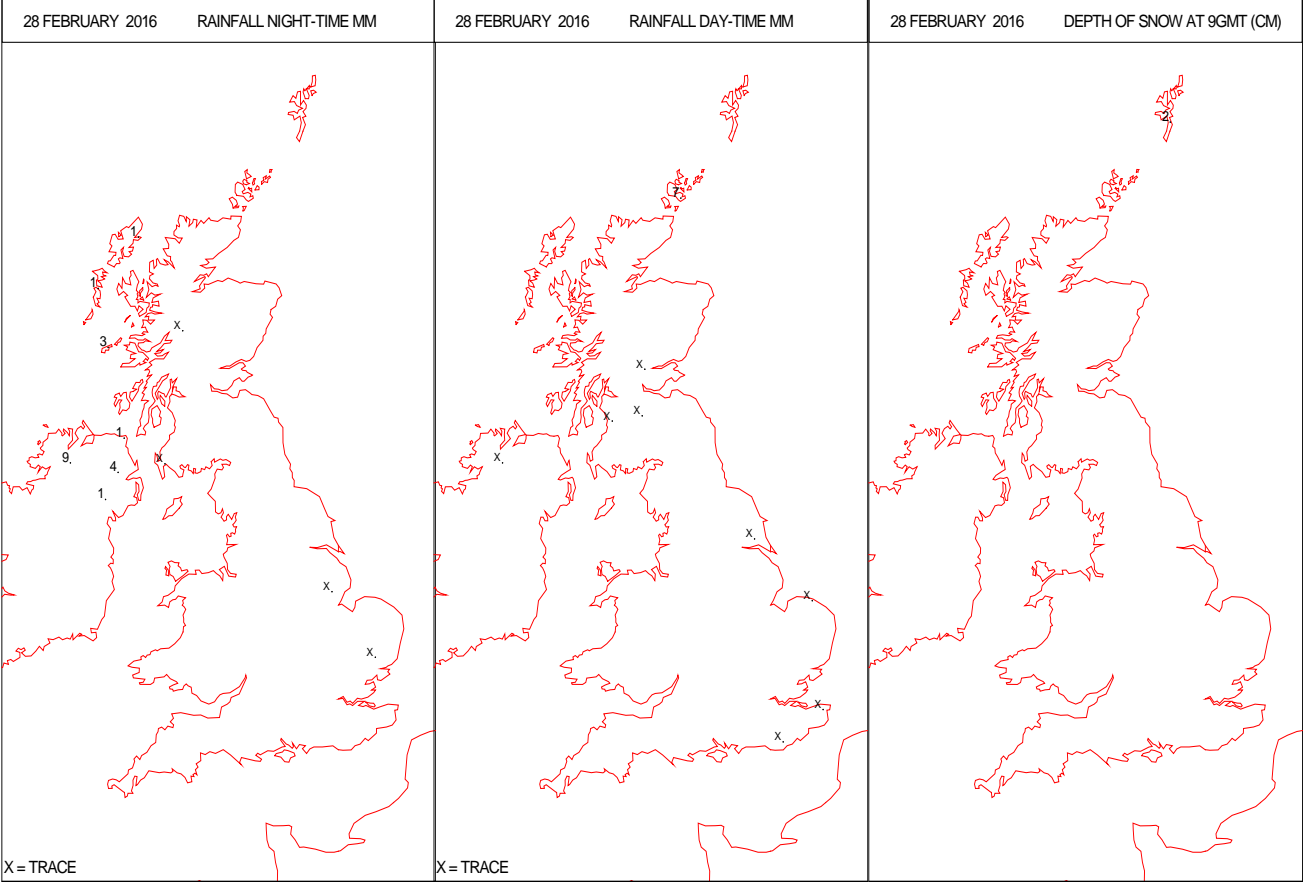
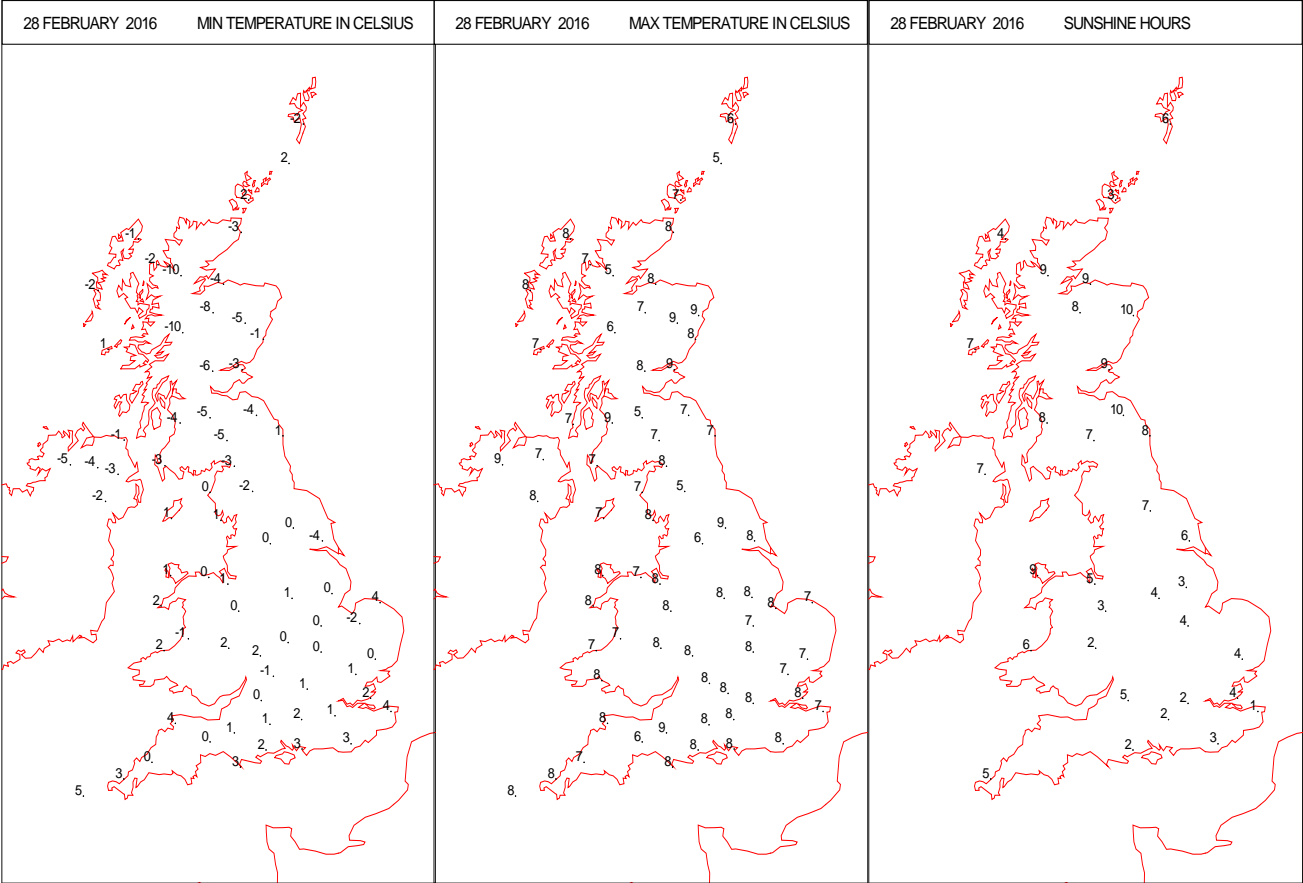
## SURFACE REPORTS



SIGNIFICANT WEATHER

0600 GMT 28 FEBRUARY 2016	SIG WEATHER	1200 GMT 28 FEBRUARY 2016	SIG WEATHER	<p><b>Summary of UK Weather for Sunday 28 February 2016.</b></p> <p>Skies were largely cloudy across England and Wales, but it was generally clear across Scotland and Northern Ireland, which led to a cold and frosty start for many.</p> <p>Although it was a dry night for most, there were a few isolated showers in Orkney, as well as some eastern coastal districts, and these occasionally pushed slightly further inland.</p> <p>Winds were light across the north, but north-easterly winds were brisk across southern areas.</p> <p>During the day, the weather was very benign and settled, with only very isolated light showers affecting the coast of north-east England.</p> <p>Cloud amounts were variable, with patchy cloud further south, but much clearer skies for Scotland.</p>
1800 GMT 28 FEBRUARY 2016	SIG WEATHER	0000 GMT 29 FEBRUARY 2016	SIG WEATHER	<p><b>EXTREMES</b></p> <p><b>Highest Maximum:</b> 10.0 Slapton, Devon</p> <p><b>Lowest Maximum:</b> 4.8 Killylane, Co. Antrim</p> <p><b>Lowest Minimum:</b> -10.3 Loch Glascarnoch, Ross-Shire</p> <p><b>Lowest Grass Minimum:</b> -13.2 Tulloch Bridge, Inverness-Shire</p> <p><b>Most Rain:</b> 9.6 Castlederg, Co. Tyrone</p> <p><b>Most Sun:</b> 9.5 Charterhall, Berwickshire 9.5 Dyce, Aberdeenshire</p>

DAILY CLIMATE DATA



[illegible]

Crown Copyright 2016, All Rights Reserved





# SIGNIFICANT WEATHER

0600 GMT 29 FEBRUARY 2016	SIG WEATHER	1200 GMT 29 FEBRUARY 2016	SIG WEATHER	<p><b>Summary of UK Weather for Monday 29 February 2016.</b>            Southern and eastern parts had clear skies to start, but cloud slowly thickened as rain pushed into Northern Ireland, and progressed south-eastwards overnight.</p> <p>By dawn, it was a wet picture across Ireland and the far west of Scotland, with winds strengthening and gusts of 40 knots across the Western Isles.</p> <p>The lowest temperatures were recorded in the mountains of Wales and Scotland.</p> <p>After a cold start for many, a largely fine day followed for eastern parts of Wales and much of England, with some hazy spells of sunshine.</p> <p>Thicker cloud across western Wales, Scotland and parts of north-west England produced some patchy rain during the afternoon.</p> <p>Across Northern Ireland there was sleet and snow, but this turned to rain by midday.</p> <p>Through the evening, the rain across western areas spread to central parts, and gave a little transient snow across the Welsh hills, the Pennines and the Scottish hills.</p> <p>It was a rather windy day in the north and west, but elsewhere winds were generally light.</p> <p>The warmest temperatures were recorded in the west.</p>
1800 GMT 29 FEBRUARY 2016	SIG WEATHER	0000 GMT 01 MARCH 2016	SIG WEATHER	<p><b>EXTREMES</b></p> <p><b>Highest Maximum:</b>            11.3 Killowen, Co. Down            11.3 Prestatyn, Clwyd</p> <p><b>Lowest Maximum:</b>            5.6 Lerwick, Shetland</p> <p><b>Lowest Minimum:</b>            -6.5 Aboyne No2, Aberdeenshire</p> <p><b>Lowest Grass Minimum:</b>            -11.9 Berwick-upon-Tweed, Murton Farm, Berwickshire</p> <p><b>Most Rain:</b>            57.8 Capel Curig No3, Gwynedd</p> <p><b>Most Sun:</b>            8.6 Bognor Regis, West Sussex</p>

DAILY CLIMATE DATA

