

5909
42

METEOROLOGICAL OFFICE.

DAILY WEATHER REPORTS.

1ST JULY TO 31ST DECEMBER, 1907.

28.7.08.

MAP SHOWING THE
POSITIONS OF THE METEOROLOGICAL STATIONS
THE OBSERVATIONS FROM WHICH ARE USED IN THE
PREPARATION OF THE DAILY WEATHER REPORT.

The names of the Stations which report by telegraph to the
Meteorological Office are printed in capitals

DAILY WEATHER REPORT. APPENDIX I.

NORMAL VALUES FOR PRESSURE, TEMPERATURE, RAINFALL, AND BRIGHT SUNSHINE.

THIRD QUARTER, JULY TO SEPTEMBER.

(Issued as a Supplement to the Daily Weather Report of July 1st.)

JULY.

AUGUST.

SEPTEMBER.

STATIONS.	PRESSURE. 1871-1905. 8 a.m. Observations (reduced to M.S. Level, but not to Lat. 45°).	AIR TEMPERATURE. 1871-1905.								RAINFALL. 1871-1905.		BRIGHT SUNSHINE. 1881-1905.					
		Means of				Absolute Extremes.				Days with Rain.	Total Fall.	Average Duration.	Per Centage of Possible Duration.				
		Dry Bulb 8 a.m.	Wet Bulb 8 a.m.	Daily Maxi- mum.	Daily Mini- mum.	Maximum.		Minimum.									
						Temp.	Year.	Temp.	Year.								

Sumburgh Head.....	Inches. 29.817	53.2	51.5	57.4	48.3	70	1897	37	1888	18	2.40	—	—
Stornoway.....	29.834	55.3	53.5	60.5	49.0	76	1894	32	1888	21	3.03	143.8	27
Malin Head.....	29.882	56.2	54.1	61.0	53.3	[75]†	[1887]†	[42]†	[1888, 1902]†	[20]†	[2.89]†	—	—
Blackod Point.....	29.922	57.8	55.3	62.3	53.9	[80]†	[1894]†	[42]†	[1888]†	[21]†	[3.02]†	—	—
Valencia.....	29.968	59.2	56.6	64.0	53.9	80	1878	42	1898	20	3.85	153.5	31
Roche's Point.....	29.967	59.1	56.2	65.7	53.8	84	1876	45	1888	15	3.06	—	—
Birr Castle.....	29.947	58.1	55.1	66.5	51.7	89	1876	37	1889	17	3.02	139.0	28
Donaghadee.....	29.915	57.3	55.4	63.4	52.0	81	1876	40	1883, 1902	18	2.97	—	—
Liverpool (Observatory).....	29.937	59.5	55.6	66.1	54.4	89	1873	44	1877	16	2.99	—	—
Holyhead.....	29.942	58.4	56.1	64.7	54.1	85	1901	43	1888	15	2.59	—	—
Pembroke (St. Ann's Hd.).....	29.964	58.2	56.3	62.7	55.0	80	1878	45	1888	15	2.55	206.1	42
Scilly (St. Mary's).....	29.992	60.6	58.3	65.0	56.6	75	1886, 1901, 02	48	1875	16	2.38	218.8	45
Jersey (St. Aubin's).....	30.021	62.6	59.2	68.8	56.6	90	1873	45	1902	13	2.30	249.8	52
Portland Bill.....	[30.036]‡	[60.7]‡	[58.4]‡	[66.1]‡	[56.2]‡	[79]‡	[1901]‡	[49]‡	[1900]‡	[10]‡	[1.50]‡	—	—
Dunegness.....	29.973	62.0	58.7	67.1	56.0	82	1900	40	1890	12	1.67	—	—
Wick.....	29.845	55.8	53.6	61.7	48.9	81	1876	30	1886	18	2.74	—	—
Nairn.....	29.849	56.9	53.7	64.6	50.1	86	1876	37	1886, 97, 98, 1903	18	2.77	—	—
Aberdeen.....	29.864	57.5	53.8	63.7	50.7	88	1876	38	1898, 1903	17	2.90	163.1	31
Leith.....	29.878	58.4	55.0	66.7	51.5	90	1876	41	1881, 88, 92, 1903	16	2.77	—	—
North Shields.....	29.897	58.3	55.2	64.5	52.1	85	1876	40	1885	15	2.66	—	—
Spurn Head.....	29.924	59.7	56.7	65.3	55.1	[84]*	[1881, 1900]*	[44]*	[1888]*	13	1.82	—	—
Yarmouth.....	29.944	61.0	57.7	66.4	55.0	87	1881	42	1872, 90	14	2.65	—	—
Clacton-on-Sea.....	[30.042]*	[64.9]*	[61.2]*	[69.4]*	[56.0]*	[82]†	[1905]†	[40]†	[1902]†	[9]†	[1.69]†	[258.2]†	[52]†
Nottingham.....	29.956	60.9	57.1	70.8	52.2	92	1876	37	1888	16	2.60	[229.8]*	[46]*
Bath.....	[30.024]‡	[61.7]‡	[57.6]‡	[72.1]‡	[54.5]‡	[91]†	[1876]†	[41]†	[1881]†	13	2.67	[222.6]‡	[45]‡
Oxford.....	29.972	60.3	56.7	70.4	53.6	90	1876, 1900	37	1888	13	2.56	202.9	41
LONDON { Westminster.....	[30.055]**	[64.2]**	[60.0]**	[74.6]**	[58.3]**	[81]**	[1905]**	[52]**	[1905]**	[9]**	[1.15]**	181.0	37
Brixton.....	29.977	62.3	57.8	72.9	54.4	95	1881	41	1877	13	2.38	—	—

Sumburgh Head.....	29.778	53.3	51.6	57.5	48.4	69	1880	38	1885, 95	19	3.17	—	—
Stornoway.....	29.794	54.7	53.2	60.2	49.0	75	1897, 99	33	1888	21	3.88	134.3	29
Malin Head.....	29.838	56.3	54.2	61.6	53.7	[80]†	[1900]†	[43]†	[1891]†	[21]†	[3.61]†	—	—
Blackod Point.....	29.877	58.0	55.4	62.3	54.0	[78]†	[1899]†	[42]†	[1887, 88]†	[23]†	[4.88]†	—	—
Valencia.....	29.920	59.3	56.8	64.4	54.1	81	1899	42	1890	22	5.14	153.1	34
Roche's Point.....	29.933	58.9	56.4	65.4	54.0	80	1880	44	1883, 1903, 04	17	4.19	—	—
Birr Castle.....	29.916	57.1	55.0	65.8	51.3	82	1893, 99, 1900	35	1885, 87	18	3.97	143.0	32
Donaghadee.....	29.879	56.8	55.2	62.7	52.2	78	1899	38	1886	19	3.45	—	—
Liverpool (Observatory).....	29.906	58.6	55.2	65.5	54.3	85	1876, 84, 93, 99	44	1885	17	3.08	—	—
Holyhead.....	29.908	58.5	56.4	63.8	51.5	83	1893	45	1888	16	3.23	—	—
Pembroke (St. Ann's Hd.).....	29.931	58.7	56.7	63.1	55.7	78	1874, 99	47	1885, 88	16	3.06	193.5	43
Scilly (St. Mary's).....	29.962	61.0	58.8	65.2	57.1	75	1893, 99	50	1885, 90, 95	17	2.63	228.4	52
Jersey (St. Aubin's).....	29.998	63.1	59.7	69.0	57.3	89	1893	45	1890	15	2.54	243.0	55
Portland Bill.....	[29.973]‡	[59.8]‡	[57.4]‡	[65.3]‡	[56.0]‡	[78]‡	[1901]‡	[49]‡	[1904]‡	[15]‡	[2.72]‡	—	—
Dunegness.....	29.954	62.0	58.9	67.5	56.5	82	1904	39	1890	13	1.98	—	—
Wick.....	29.809	55.3	53.3	61.2	48.5	85	1893	30	1886	19	2.74	—	—
Nairn.....	29.815	56.7	53.0	63.8	49.6	86	1899	33	1885, 91, 1904	19	2.65	—	—
Aberdeen.....	29.832	56.5	53.3	62.9	50.0	81	1880, 82, 99	33	1885	18	3.68	152.7	33
Leith.....	29.846	58.2	54.5	66.0	51.3	85	1893	37	1874	17	2.89	—	—
North Shields.....	29.869	57.2	54.5	64.0	51.6	83	1893	39	1892, 1902	16	2.84	—	—
Spurn Head.....	29.904	59.0	56.7	64.8	54.9	[87]*	[1893]*	[46]*	[1887, 90, 1900, 2]*	14	2.06	—	—
Yarmouth.....	29.926	60.5	57.4	66.2	54.7	85	1893	41	1902	14	2.43	—	—
Clacton-on-Sea.....	[29.954]*	[61.7]*	[57.8]*	[67.5]*	[54.8]*	[79]†	[1901]†	[44]†	[1902]†	[14]†	[3.13]†	[216.0]†	[49]†
Nottingham.....	29.938	58.8	55.9	69.0	51.5	94	1876	37	1876	17	2.61	[197.1]*	[44]*
Bath.....	[29.955]‡	[58.8]‡	[55.6]‡	[69.5]‡	[52.3]‡	[92]†	[1876]†	[40]†	[1877, 1904]†	14	2.87	[188.7]‡	[42]‡
Oxford.....	29.954	58.8	53.9	69.2	52.0	90	1876	39	1892	14	2.38	184.9	42
LONDON { Westminster.....	[29.881]**	[60.1]**	[56.2]**	[68.3]**	[54.3]**	[74]**	[1905]**	[48]**	[1905]**	[15]**	[2.51]**	168.0	38
Brixton.....	29.961	60.9	57.2	71.8	53.6	96	1876	39	1887, 90	14	2.39	—	—

Sumburgh Head.....	29.800	50.8	49.1	54.9	46.3	69	1898	34	1887, 88	20	3.32	—	—
Stornoway.....	29.816	51.4	50.1	57.1	45.8	72	1898	32	1871, 76, 85, 1904	21	4.08	114.1	30
Malin Head.....	29.866	53.7	51.5	58.6	51.0	[78]†	[1898]†	[38]†	[1886]†	[19]†	[2.95]†	—	—
Blackod Point.....	29.902	55.4	52.9	59.7	51.5	[78]†	[1898]†	[39]†	[1889]†	[21]†	[4.26]†	—	—
Valencia.....	29.958	56.4	54.0	61.8	51.4	79	1898	35	1899	20	4.50	129.6	35
Roche's Point.....	29.964	55.8	53.7	61.8	51.3	74	1880	39	1893	15	3.52	—	—
Birr Castle.....	29.947	52.8	51.0	61.8	47.3	79	1880, 98	29	1899	17	2.76	127.9	34
Donaghadee.....	29.918	53.7	52.4	60.1	49.4	74	1898	36	1882, 94, 99	17	2.84	—	—
Liverpool (Observatory).....	29.950	54.7	52.0	61.4	50.8	82	1880	39	1885	17	2.96	—	—
Holyhead.....	29.943	55.9	53.7	60.8	52.2	78	1880	42	1903	16	2.96	—	—
Pembroke (St. Ann's Hd.).....	29.962	56.3	54.1	60.5	53.1	74	1895	40	1885	16	3.10	148.9	40
Scilly (St. Mary's).....	29.979	58.7	56.5	62.3	54.9	73	1899	44	1885, 88	17	3.03		

* Results for 25 years, 1881-1905.

† " " 21 " 1871-1881 and 1

DAILY WEATHER REPORT. APPENDIX I.

NORMAL VALUES FOR PRESSURE, TEMPERATURE, RAINFALL, AND BRIGHT SUNSHINE.

FOURTH QUARTER, OCTOBER TO DECEMBER.

(Issued as a Supplement to the Daily Weather Report of October 1st.)

	STATIONS.	PRESSURE. 1871-1905. 8 a.m. Observations (reduced to M.S. Level, but not to Lat. 45°).	AIR TEMPERATURE. 1871-1905.								RAINFALL. 1871-1905.		BRIGHT SUNSHINE. 1881-1905.	
			Means of				Absolute Extremes.				Days with Rain.	Total Fall.	Average Duration.	Per Centage of Possible Duration.
			Dry Bulb 8 a.m.	Wet Bulb 8 a.m.	Daily Maximum.	Daily Minimum.	Maximum.		Minimum.					
							Temp.	Year.	Temp.	Year.				
OCTOBER.	Sumburgh Head	Inches. 29.721	45.9	44.2	49.7	41.7	61	1898	26	1875	25	Inches. 4.38	Hours. 81.3	% 27
	Stornoway	29.752	45.4	44.3	51.3	40.3	70	1898	26	1880	24	5.69	—	—
	Malin Head	29.804	48.4	46.4	52.6	45.6	[89]†	[1898]†	[32]†	[1892]†	[22]†	[3.22]†	—	—
	Blackod Point	29.853	49.7	46.9	54.2	45.9	[70]†	[1898]†	[29]†	[1905]†	[23]†	[5.13]†	—	—
	Valencia	29.891	50.9	48.7	56.4	46.2	69	1898	28	1892	22	5.48	102.7	32
	Roche's Point	29.893	50.1	48.3	55.8	46.1	65	1880, 84, 86	32	1881	17	4.17	—	—
	Birr Castle	29.887	45.5	44.1	54.7	40.6	69	1898	22	1880, 1905	18	2.93	98.0	30
	Donaghadee	29.846	47.8	46.4	53.8	43.5	66	1898	21	1892	19	2.97	—	—
	Liverpool (Observatory)	29.876	47.8	45.7	53.8	44.6	72	1886	27	1895	19	3.54	—	—
	Holyhead	29.867	50.3	48.2	54.7	46.9	71	1886	32	1892	20	4.33	—	—
	Pembroke (St. Ann's Hd.)	29.885	51.3	49.3	55.1	48.0	66	1872, 86	33	1895	20	4.02	103.6	32
	Scilly (St. Mary's)	29.903	53.9	51.7	57.0	50.1	69	1895	38	1895, 96	21	3.76	115.4	35
	Jersey (St. Aubin's)	29.935	53.6	50.9	58.7	49.0	73	1876, 98, 1900	33	1887	20	4.52	126.0	38
	Portland Bill	[29.961]‡	[52.4]‡	[49.8]‡	[57.1]‡	[48.5]‡	[65]‡	[1901]‡	[35]‡	[1905]‡	[17]‡	[3.06]‡	—	—
	Dungeness	29.913	50.4	48.6	56.7	46.0	70	1886	23	1890	16	3.24	—	—
	Wick	29.754	46.0	44.4	51.9	40.4	73	1898	22	1885	21	3.23	—	—
	Nairn	29.774	44.6	42.8	52.4	39.6	72	1898	19	1896	19	2.47	—	—
	Aberdeen	29.793	45.6	43.6	52.5	41.2	74	1883	25	1880	20	2.94	98.6	31
	Leith	29.816	46.6	44.6	54.7	41.6	70	1898	25	1894	16	2.19	—	—
	North Shields	29.837	46.9	45.2	53.5	42.2	69	1898	27	1890, 92, 95	17	2.93	—	—
	Spurn Head	29.859	49.0	47.5	53.8	45.6	[70]*	[1900]*	[33]*	[1887, 95]*	16	2.26	—	—
	Yarmouth	29.885	49.3	47.6	54.5	44.7	74	1900	27	1895	18	2.91	—	—
	Clacton-on-Sea	[30.046]‡	[47.4]‡	[45.5]‡	[55.7]‡	[45.1]‡	[69]‡	[1904]‡	[29]‡	[1905]‡	[16]‡	[1.71]‡	[110.6]‡	[34]‡
	Nottingham	29.899	45.5	44.3	55.1	41.5	75	1895	20	1890	20	2.60	[88.6]‡	[27]‡
	Bath	[29.945]‡	[47.7]‡	[46.2]‡	[57.6]‡	[42.5]‡	[73]‡	[1873]‡	[24]‡	[1905]‡	15	3.05	[93.0]‡	[29]‡
	Oxford	29.921	46.2	44.8	55.7	42.1	76	1886	22	1873	15	2.76	100.6	31
	LONDON { Westminster	[30.029]**	[43.6]**	[41.7]**	[53.0]**	[38.7]**	[61]**	[1905]**	[29]**	[1905]**	[16]**	[1.01]**	68.7	21
	Brixton	29.921	47.7	46.1	56.8	42.9	80	1886	24	1890	16	2.73	—	—
NOVEMBER.	Sumburgh Head	29.718	42.5	40.8	46.0	38.5	58	1901	21	1875	24	3.96	—	—
	Stornoway	29.732	42.6	41.5	47.0	37.5	58	1897, 1901, 02	20	1880	24	5.41	41.4	18
	Malin Head	29.784	44.5	42.7	48.3	41.4	[59]†	[1894, 99]†	[31]†	[1889]†	[21]†	[3.23]†	—	—
	Blackod Point	29.830	45.8	43.9	49.8	41.9	[60]†	[1897, 99]†	[26]†	[1890]†	[24]†	[5.29]†	—	—
	Valencia	29.893	47.4	45.4	52.3	42.8	63	1881	27	1890, 96, 1901	22	5.67	64.8	25
	Roche's Point	29.899	46.4	44.9	51.3	42.3	61	1875	27	1890	18	4.69	—	—
	Birr Castle	29.879	41.8	40.5	49.2	37.1	63	1872	19	1905	19	3.10	62.9	25
	Donaghadee	29.848	44.0	42.8	48.9	39.8	60	1894	27	1878, 83	19	3.20	—	—
	Liverpool (Observatory)	29.891	42.9	41.1	48.2	39.9	63	1872	22	1880	17	2.65	—	—
	Holyhead	29.874	46.2	44.4	50.0	42.9	62	1881	29	1880	19	4.14	—	—
	Pembroke (St. Ann's Hd.)	29.898	47.3	45.6	50.7	43.8	58	1884, 95, 97, 99, 1901, 2	28	1890	20	3.94	62.3	24
	Scilly (St. Mary's)	29.917	50.2	48.1	53.0	46.5	61	1898	29	1890	20	3.68	75.6	28
	Jersey (St. Aubin's)	29.962	48.0	45.9	52.6	44.2	66	1899	16	1890	20	4.10	70.2	28
	Portland Bill	[29.938]‡	[46.6]‡	[44.8]‡	[51.0]‡	[42.9]‡	[61]‡	[1900]‡	[30]‡	[1902]‡	[14]‡	[2.11]‡	—	—
	Dungeness	29.930	44.9	43.5	50.1	40.8	63	1899	17	1890	17	2.65	—	—
	Wick	29.750	42.0	40.5	46.7	36.8	62	1900	15	1884, 1904	20	2.84	—	—
	Nairn	29.771	40.5	38.9	46.4	35.5	61	1885, 94	12	1904	17	2.21	—	—
	Aberdeen	29.802	41.1	39.3	46.6	37.1	62	1872, 89	15	1880, 84	20	3.22	54.5	23
	Leith	29.825	42.3	40.6	48.5	37.6	64	1872	18	1885	16	2.17	—	—
	North Shields	29.851	42.7	41.1	48.0	38.2	62	1894	20	1880	16	2.44	—	—
	Spurn Head	29.880	43.8	42.5	47.7	40.6	[61]*	[1894, 95]*	[28]*	[1884]*	17	1.98	—	—
	Yarmouth	29.903	43.6	42.3	48.0	39.4	60	1895, 98, 99, 1904	23	1890	18	2.70	—	—
	Clacton-on-Sea	[29.878]‡	[41.0]‡	[40.0]‡	[47.9]‡	[39.0]‡	[59]‡	[1902]‡	[25]‡	[1904]‡	[11]‡	[1.55]‡	[78.4]‡	[30]‡
	Nottingham	29.916	40.7	39.6	48.0	36.9	63	1895	13	1904	20	1.99	[38.5]‡	[13]‡
	Bath	[29.981]‡	[40.7]‡	[39.5]‡	[50.8]‡	[37.4]‡	[64]‡	[1879]‡	[18]‡	[1901]‡	15	2.95	[64.2]‡	[21]‡
	Oxford	29.938	41.4	40.2	48.7	37.7	63	1899	15	1904	15	2.34	50.5	22
	LONDON { Westminster	[29.693]**	[40.7]**	[39.6]**	[47.9]**	[36.7]**	[56]**	[1905]**	[25]**	[1905]**	[19]**	[3.01]**	26.6	10
	Brixton	29.938	42.6	41.1	49.6	38.4	65	1894	19	1879	15	2.35	—	—
DECEMBER.	Sumburgh Head	29.646	40.2	38.7	43.1	36.1	53	1890, 1905	19	1877	26	4.45	—	—
	Stornoway	29.689	40.1	39.0	43.9	34.7	55	1898	15	1880	26	5.90	23.9	12
	Malin Head	29.745	41.8	40.2	45.4	38.4	[56]†	[1900, 04]†	[29]†	[1904]†	[23]†	[3.21]†	—	—
	Blackod Point	29.799	43.4	41.5	47.2	39.4	[59]†	[1899]†	[26]†	[1896]†	[27]†	[5.81]†	—	—
	Valencia	29.875	45.3	43.2	50.0	40.7	57	1884, 88, 99, 1900	24	1886	25	6.21	41.0	17
	Roche's Point	29.890	44.1	42.7	48.5	40.0	58	1873	25	1882	20	5.32	—	—
	Birr Castle	29.866	39.0	37.8	45.6	34.3	58	1877, 1900	8	1878	20	3.07	43.9	19
	Donaghadee	29.819	41.1	40.1	46.1	36.9	56	1885, 88, 94	20	1879	20	2.96	—	—
	Liverpool (Observatory)	29.878	39.4	37.7	44.3	36.1	59	1891, 98, 1900	13	1878	18	2.46	—	—
	Holyhead	29.860	43.3	41.6	46.7	39.5	56	1872, 88	25	1874	20	3.80	—	—
	Pembroke (St. Ann's Hd.)	29.898	44.4	42.9	47.5	40.9	57	1890, 1902	19	1890	21	4.03	42.3	18
	Scilly (St. Mary's)	29.929	47.7	45.8	50.4	43.9	58	1899, 1900	30	1890	22	4.21	57.6	23
	Jersey (St. Aubin's)	29.989	44.0	42.2	48.1	40.2	61	1876	19	1871	20	3.84	61.7	25
	Portland Bill	[29.923]‡	[44.5]‡	[43.1]‡	[47.8]‡	[41.0]‡	[55]‡	[1900]‡	[25]‡	[1902]‡	[18]‡	[2.54]‡	—	—
	Dungeness	29.949	40.7	39.6	45.3	38.5	56	1880, 97, 98, 1900	12	1890	16	2.24	—	—
	Wick	29.681	38.9	37.6	43.1	33.6	56	1898	10	1880	22	2.99	—	—
	Nairn	29.709	37.6	36.1	42.6	32.4	58	1900	10	1882	18	2.08	—	—
	Aberdeen	29.745	37.6	36.0	42.5	33.5	58	1873	6	1882	20	3.06	37.0	18
	Leith	29.778	39.3	37.7	44.5	34.3	60	1896	6	1882	16	1.97	—	—
	North Shields	29.820	39.0	37.7	43.7	34.5	59	1873, 98	10	1878, 79	16	2.17	—	—
	Spurn Head	29.880	39.4	38.9	43.2	35.9	[56]*	[1898]*	[19]*	[1891]*	15	1.94	—	—
	Yarmouth	29.907	38.7	37.6	42.8	34.4	60	1901	15	1879	18	2.11	—	—
	Clacton-on-Sea	[30.079]‡	[39.9]‡	[39.3]‡	[43.4]‡	[35.9]‡	[55]‡	[1904]‡	[20]‡0					

DAILY WEATHER REPORT OF THE METEOROLOGICAL OFFICE.

Friday.
1st November 1907

STATIONS.		YESTERDAY EVENING.					THIS MORNING.										PAST 24 HOURS.						
		BAROM.		TEMP.		WIND.	Force (0 to 12).	Weather.	BAROMETER.		TEMPERATURE.			WIND.		Force (0 to 12).	Weather.	Sea (0 to 9).	TEMP.		Weather.	Sun- shine	Rainfall
		At 32° Fahr. and M.S.L.	Dry Bulb.	Direc.	At 32° Fahr. and M.S.L.				Change since Yester- day.	Dry Bulb.	Wet Bulb.	Change since Yester- day.	Direc.	Max.	Min.								
SCANDINAVIA.	Haparanda...	30.04	16	N	4	b	30.17	+21	15	14	-8	NE	2	b	x	27	14				Hours.	Ins.	
	Hernösand...	30.14	31	Z	0	b	30.27	+26	28	?	-7	N	2	b	x	37	28						
	Stockholm...	30.12	36	N	2	bc	30.23	+30	36	35	-4	N	2	o	x	43	36						
	Wisby...	30.02	43	NNE	6	o	30.17	+31	42	38	-5	NE	4	o	x	48	41						
	Karlstad...	30.16	41	NE	2	bc	30.32	+34	32	31	-10	N	2	b	x	*	*						
	Færder (X'ania Fjord)	30.12	44	NE	4	o	30.28	+35	38	36	-5	NNE	4	b	2	45	37						
	Bodö...	30.12	36	Z	0	o	30.12	+12	38	36	+1	S	4	o	2	38	32					0.12	
	Christiansund...	30.20	37	SE	1	b	30.28	+20	32	32	-3	SSE	1	bc	1	41	30						
ICELAND & FAEROE.	Skudesnaes...	30.11	44	NNW	2	b	30.26	+35	41	38	-6	E	2	b	1	48	39	0.6					
	Reykjavik...	29.83	46	S	5	o	29.62	-24	46	*	+4	SE	5	o	*	*	*						
	Blönduós...	29.84	47	SW	6	c	29.59	-20	48	*	+5	SW	7	c	*	*	*						
	Seydisfjord...	29.89	43	SW	4	c	29.76	-30	48	*	+19	SW	3	o	*	*	*						
BRITISH ISLANDS.	Thorshavn...	30.26	36	WNW	3	c	30.23	+02	41	*	+7	WNW	4	o	*	*	*						
	Sumburgh Head	30.16	42	NNE	1	o	30.25	+22	42	39	-3	ENE	1	o	2	46	40	o					
	Stornoway...	30.16	46	E	4	o	30.19	+13	42	41	-5	E	4	bc	4	48	40	bc, og, c, bc	1.0				
	Castlebay (Barra Id.)	30.09	48	E	4	bc	30.16	+18	45	43	-4	E	3	b	3	50	44	bc	7.3				
	Malin Head...	29.99	50	E	5	cg	30.04	+22	48	48	-3	ESE	7	bc	4	52	47	bc					
	Blacksod Pt. ...	29.92	51	NE	5	c	29.98	+21	49	47	-3	E	4	bc, c	3	52	48	cg, bc, c					
	Valencia...	29.78	52	NE	3	o	29.86	+19	50	46	0	E	3	bc, c	4	53	48	orm, c, b	0.0	0.12			
	Roche's Point...	29.75	53	E	2	o	29.89	+30	48	47	-1	NE	2	c	2	53	46	og, bc, c				0.08	
	Birr Castle...	29.85	51	NE	3	o	29.96	+31	50	49	0	E	2	og	*	52	47	or, o	0.0	0.07			
	Donaghadee...	29.97	51	NNE	5	c	30.10	+33	50	48	-2	NNE	5	c	4	54	49	bc, bc, c					
	Liverpool Obsy...	29.90	49	E	1	r	30.03	+36	49	46	+1	ENE	5	c	?	54	48	opm				0.21	
	Holyhead...	29.85	52	E	3	om	29.98	+38	51	50	0	E	6	o	4	54	50	bc, om					
	Pembroke (St. Ann's Hd.)	29.83	52	S	3	bc	29.91	+41	45	44	-7	ENE	4	bc, m	4	53	41	cap, bc	0.6	0.02			
	Scilly (St. Mary's)...	29.76	52	SSE	2	b	29.79	+15	51	49	0	E	4	o	2	57	50	b	7.5				
	Jersey (St. Aubins)...	29.84	51	Z	0	b	29.89	+25	51	50	-3	E	4	cm	3	58	48	b					
	Portland Bill...	29.84	54	S	1	o	29.98	+28	53	52	-1	NNE	3	bc	2	58	44	o	1.5	0.03			
	Dungeness...	29.84	54	S	1	o	29.98	+28	47	47	-6	NNE	2	c	1	55	46	p. cfw	0.4	0.58			
Dover...	29.87	52	S	1	c	29.99	+28	47	47	-6	NNE	2	c										
WICK & ABERDEEN.	Wick...	30.17	45	NE	3	o	30.23	+22	44	42	-2	E	2	o	2	48	41	-	*				
	Nairn...	30.12	46	E	2	o	30.22	+24	43	40	-5	E	1	o	1	48	41	op, og	0.5	0.03			
	Aberdeen...	30.11	46	N	2	c	30.23	+26	45	42	-3	N	1	o	3	51	45	c, bc, c, o	2.7				
	Leith...	30.04	48	NE	3	c	30.18	+30	48	45	-1	ENE	3	o	*	50	48	og, o, c	*				
	North Shields...	29.97	50	NNE	4	o	30.16	+41	50	47	-1	NE	3	c	4	52	46	r, o	*			0.01	
	Spurn Head...	29.85	52	NNW	2	o	30.03	+37	51	48	+1	NE	4	bc	3	55	49	bc, c, c, ogp	*			0.04	
	Yarmouth...	29.83	53	W	2	bc, m	30.00	+32	42	42	-7	Z	0	f	2	55	38	bc, bc, m	*			0.01	
	Clacton-on-Sea...	29.86	51	Z	0	b	30.01	+31	42	42	-11	N	2	m	2	57	41	bc, bc, m	3.9				
	Nottingham...	29.87	42	Z	0	f	30.03	+37	49	49	+6	NE	2	op	*	51	40	cm, f	0.0	0.06			
	Bath...	29.87	47	SW	3	b	29.97	+30	38	38	-11	NE	2	b	*	57	32	-		8.2			
GERMANY, & C.	Oxford...	29.94	42	Z	0	b	30.03	+34	38	38	-9	Z	0	f	*	58	34	b, f	*				
	London (St. James's Park)	29.86	49	Z	0	o	30.00	+32	40	40	-7	Z	0	f	*	58	39	c, bc, o, fw	4.8				
	The Scaw (Skagen)	30.06	45	ENE	5	o	30.22	+34	43	40	-5	ENE	5	b	1	48	41	*	*				
	Fanö...	29.89	47	NE	4	r	30.03	+30	46	46	-3	NE	5	bc	*	50	45	*	*			0.16	
	Cuxhaven...	29.87	50	SW	4	o	29.99	+30	49	49	-3	SW	3	o	*	54	48	o, tm	*			0.08	
	The Helder...	29.90	54	WSW	2	b	30.04	+32	52	50	+4	NE	1	c	1	55	48	*	*			0.20	
	Brussels...	*	*	*	*	*	30.04	+26	47	47	-3	SE	1	o	*	55	45	*	*			0.04	
	Berlin...	29.93	51	SW	1	b	30.06	+28	48	47	-1	Z	0	f	*	57	46	*	*				
FRANCE.	Frankfurt...	29.99	52	SW	4	r	30.06	+19	45	45	-6	SW	4	b	*	57	45	*	*			0.08	
	Munich...	30.04	49	W	2	bc	30.13	+18	42	41	-6	S	1	bc	*	57	41	*	*				
	C. Gris Nez...	29.90	54	WSW	3	r	29.94	+24	50	49	-4	NE	2	c	2	57	48	*	*				
	La Heve...	29.89	53	S	1	b	29.96	+22	47	46	-4	E	3	m	3	59	45	*	*				
	Brest...	29.80	56	SSE	3	b	29.67	+04	54	52	+4	E	5	o	3	57	50	*	*			0.24	
	Lorient...	29.83	56	SW	3	c	29.69	+03	55	54	+2	E	6	o	4	61	53	*	*			0.04	
	Rochefort...	29.90	54	WSW	2	b	29.64	-16	52	50	-2	NE	1	c	*	55	50	bc, b	*			0.20	
	Biarritz...	29.84	64	E	3	bc	29.72	-11	63	54	+5	SE	3	b	5	70	57	*	*				
SPANISH PENIN.	Paris...	29.94	49	S	2	b	29.99	+18	45	45	-2	S	1	o	*	59	41	*	*				
	Belfort...	30.01	49	NSW	4	o	30.03	+13	42	41	-3	ENE	3	c	*	55	39	*	*			0.04	
	Lyons...	29.98	56	SW	1	b	30.02	+11	50	47	+6	Z	0	o	*	65	44	*	*				
	Nice...	30.02	58	Z	0	b	30.06	+13	54	50	+2	NE	1	b	1	64	52	*	*				
	Perpignan...	29.93	56	Z	0	o	29.93	+07	50	50	+2	SW	1	b	*	64	48	*	*				
SPANISH PENIN.	Sanguinaire...																	*	*				
	Corunna...																	*	*				
SPANISH PENIN.	Lisbon...																	*	*				
	Azores (P. Delgada)...	29.86	57	NNW	3	b	29.84	-02	58	55	-2	NNW	4	bc	5	64	55	*	*			0.04	
SPANISH PENIN.	" (Horta)...	29.99	60	NW	4	bc	29.93	+10	60	55	0	NW	4	o	2	63	59	*	*			0.04	

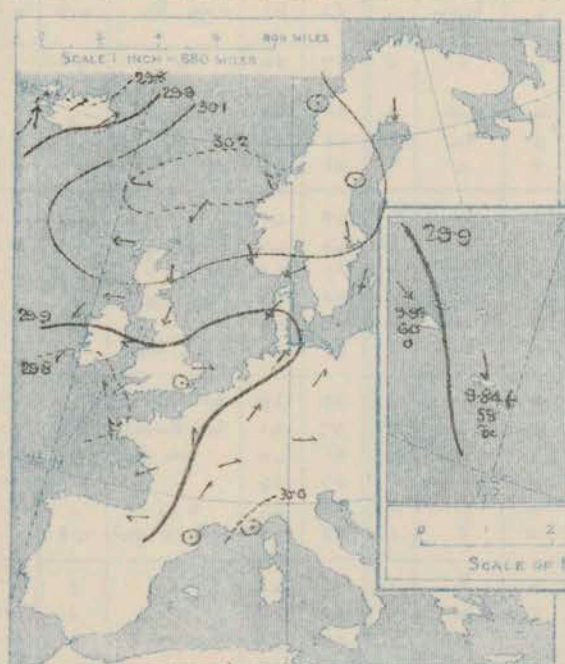
SUPPLEMENTARY CHARTS OF BAROMETER AND WIND

FOR 8 A.M. AND 6 P.M. YESTERDAY

8 A.M. YESTERDAY.

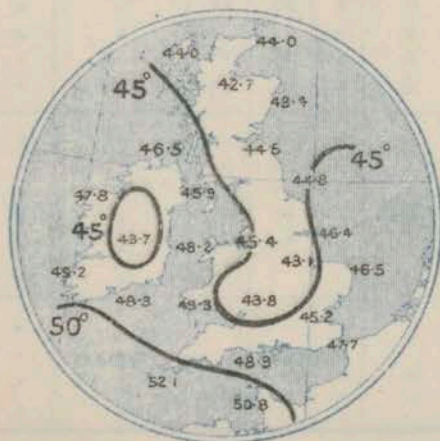


6 P.M. YESTERDAY.



AVERAGES OF TEMPERATURE AT 8 A.M.
FOR THE TWO MONTHLY PERIOD.
OCTOBER-NOVEMBER.

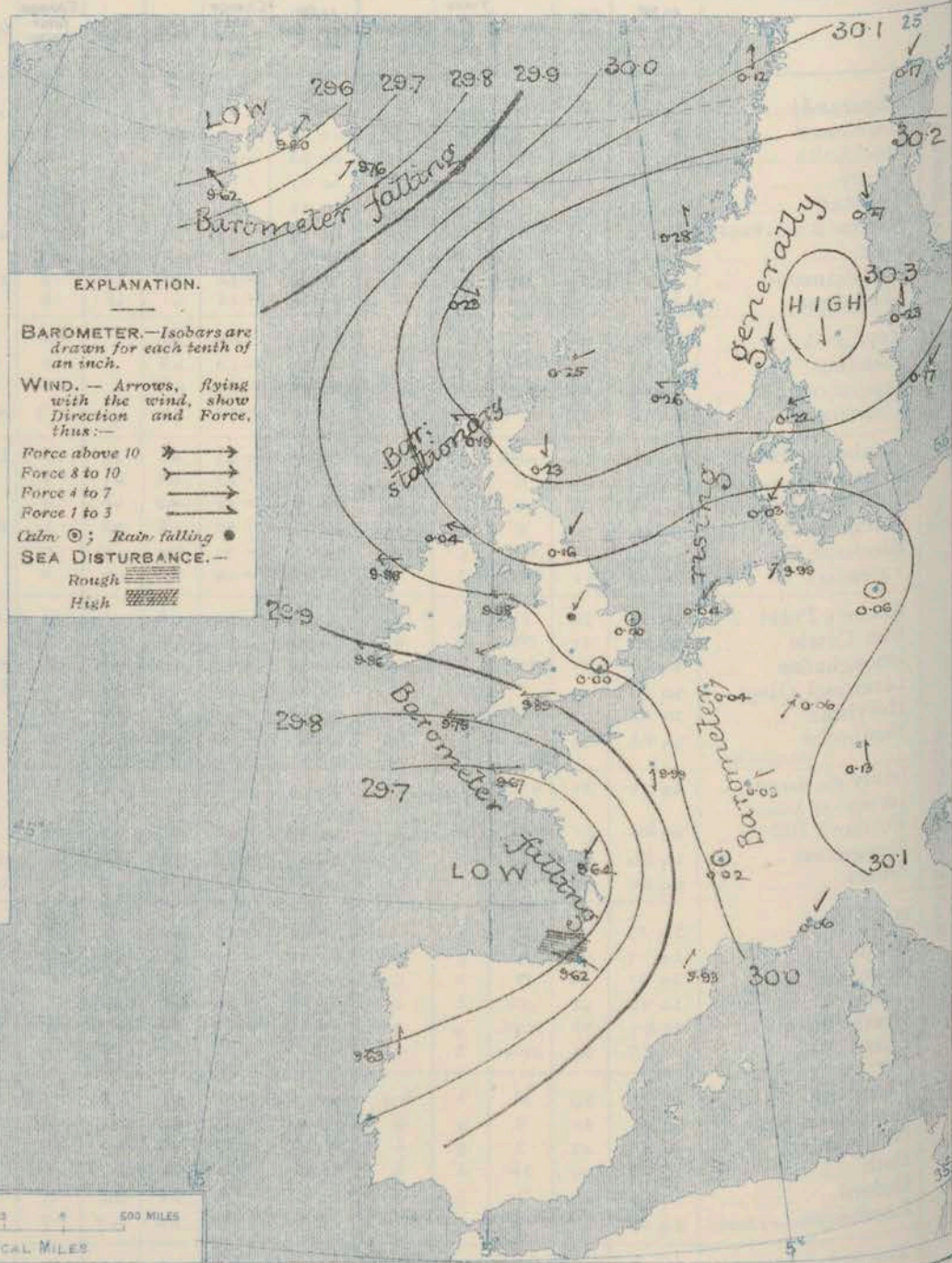
(Derived chiefly from Observations extending over
the 35 years—1871-1905.)



Friday,

WEATHER

1. BAROMETER, WIND AND SEA AT 8 A.M. TO-DAY.



EXPLANATION.

BAROMETER.—Isobars are
drawn for each tenth of
an inch.

WIND.—Arrows, flying
with the wind, show
Direction and Force,
thus:—

Force above 10
Force 8 to 10
Force 4 to 7
Force 1 to 3

Calm ; Rain falling

SEA DISTURBANCE.—
Rough
High

NOTES ON THE GENERAL SITUATION AT 8 A.M.

A system of high pressure now covers the greater part of our area, its central space, with the barometer above 30.3 ins., lying over the inland parts of Scandinavia. In a depression between Iceland and Greenland pressure is below 29.6 ins., and in another occupying the Bay of Biscay it is below 29.7 ins. The gradient is moderately steep in the Iceland region and over Western France, slight elsewhere.

S.W. to W. winds prevail over the more northern parts of the area under observation, N.E. to E. elsewhere, a high wind being reported in Northern Ireland and at Malin Head, a fresh or strong breeze round the Irish Sea, on the upper part of the Bay of Biscay and in Denmark. Temperature has fallen over Scandinavia, Germany and Southern England, risen in Iceland, changed irregularly elsewhere. At the home stations the values range from 38° at Bath and Oxford to 53° at Dungeness; on the Continent from 15° at Haparanda to 63° at Biarritz; in Iceland from 41° to 48°. The weather varies considerably, from fine and clear to dull and overcast, with fog in various parts of England and Germany, showers at Nottingham. The sea is rather rough off Biarritz, moderate to very smooth on other coasts.

CHARTS

1st November, 1907.

2. TEMPERATURE AND WEATHER AT 8 A.M. TO-DAY.

FORECASTS

For the 24 hours commencing at
NOON TO-DAY.

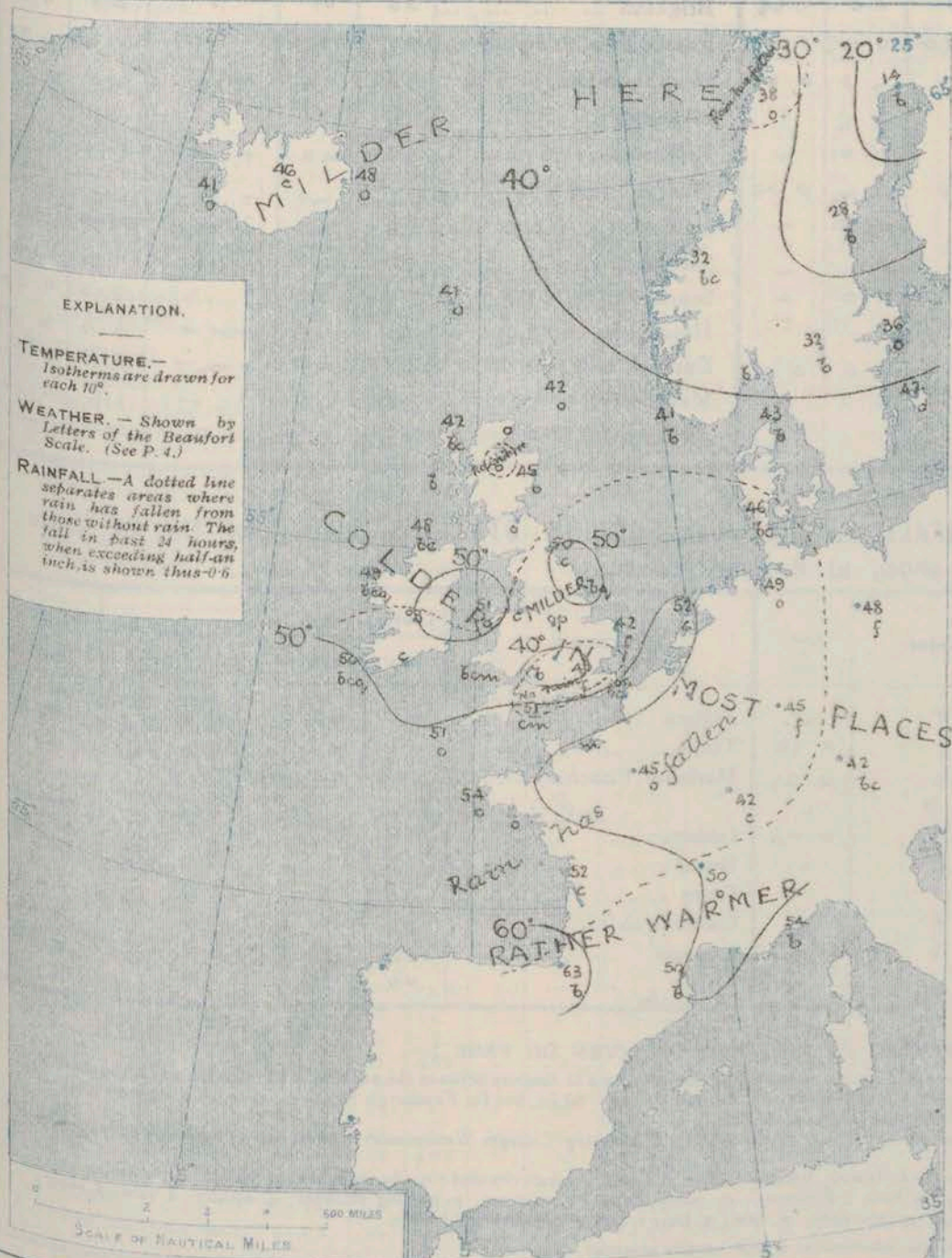
For the positions of the DISTRICTS indicated by the
numbers 0-11—see map at foot.

EXPLANATION.

TEMPERATURE.—
Isotherms are drawn for
each 10°.

WEATHER.— Shown by
Letters of the Beaufort
Scale. (See P. 4.)

RAINFALL.—A dotted line
separates areas where
rain has fallen from
those without rain. The
fall in past 24 hours,
when exceeding half an
inch, is shown thus: 0.5



NOTES ON YESTERDAY'S WEATHER

During yesterday temperature rose to 61° at Torquay, and 60° at Bournemouth and Southsea, while in the north of Scotland the maxima were from 46° to 48°. Slight frost occurred at Bath in the night. Rain fell in most localities, in small amounts as a rule, but locally it was very heavy, 0.6 inch at Dover, more than 2 inches in some parts of Yorkshire. The duration of bright sunshine was exceedingly variable, none at all at several stations, 8 hours at Bournemouth, and 8.2 hours at Bath.

GENERAL INFERENCE FROM THE 8 A.M. OBSERVATIONS.

In the absence of several southern reports it is very doubtful whether the disturbance on the Bay is the recent one over our southern counties going south, or a large depression advancing northeastward from the Atlantic, so that the forecasts are rendered uncertain.

- 0 } N.E. to E. breezes, light to moderate; fair, cloudy; cooler.
- 1 }
- 2 }
- 3 } Light to moderate, E. breezes; freshening later; variable weather.
- 4 } mist or fog in places, probably
- 5 } some rain later; rather cool.
- 6 }
- 7 } Same as Nos. 0 to 2.
- 8 } Freshening E. winds; changeable, some rain later; cool.
- 9 } Moderating E. winds; fair generally; cool.
- 10 } Light to fresh E. and N.E. breezes; changeable, some rain later; cool.

II WESTERN CHANNEL AND BAY

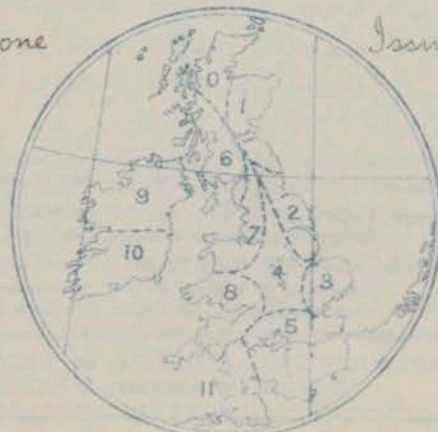
Moderate to strong E. winds, probably S.W. on Spanish coast; sea slight to rough; dull, some rain and fog; cool.

FORECAST DISTRICTS.

Those portions of the Coasts upon which the Warning Signals are at present flying are indicated by the Symbols \uparrow = South Cone, or \downarrow = North Cone.

None

Issued.



TEMPERATURE, WEATHER, SUNSHINE, AND RAINFALL FOR YESTERDAY.

STATIONS.	TEMPERATURE F.		Weather.	Sunshine.	Rainfall.	STATIONS.	TEMPERATURE F.		Weather.	Sunshine.	Rainfall.
	Max.	Min.					Max.	Min.			
Blackpool, to 9 p.m. ...	53	49	OT, O	Hrs. 0.0	Ins. 0.68	Brighton ...	53	51	*	Hrs. 0.1	Ins. 0.21
Southport, to 9 p.m. ...	53	49	0.0, 9.0	0.4	0.25	Eastbourne, to 6 p.m. ...	57	52	*	1.6	0.51
Rhyl, to 6 p.m. ...	55	44	*	4.3	0.26	Bexhill-on-Sea, to 9 p.m.	58	52	T, C	2.0	0.26
Llandudno, to 9 p.m. ...	52	48	6, 3	6.2	?	Hastings ...	*	*	*	1.3	*
Bettws-y-Coed, to 6 p.m.	?	45	*	0.0	-	Folkestone, to 6 p.m. ...	55	48	T, C, T, C	1.3	0.73
Towyn, to 6 p.m. ...	55	47	T, 0.0	0.4	0.09	Margate, to 6 p.m. ...	57	49	T, 0.0	1.0	0.11
Aberystwyth, to 6 p.m. ...	54	49	*	0.0	-	Lowestoft, to 6 p.m. ...	59	47	6, 3, 3	7.5	-
Plymouth, to 9 p.m. ...	57	40	bc, 6	5.7	-	Skegness ...	55	46	6, 6	7.0	-
Torquay, to 6 p.m. ...	61	46	*	7.0	-	Scarborough, to 6 p.m. ...	52	50	*	0.0	0.34
Weymouth, to 6 p.m. ...						Harrogate, to 6 p.m. ...	51	46	mr, T	0.0	2.10
Bournemouth, to 6 p.m.	60	47	*	8.0	0.01	Darwen, to 9 p.m. ...	51	47	0, m, T	0.0	0.13
Southsea, to 6 p.m. ...	60	48	*	6.0	-	Manchester, to 9 p.m. ...	55	49	bc, 0.5	1.5	0.26
Worthing ...	54	49	0.0, 0.0, m	0.1	0.07	Birmingham, to 9 p.m. ...	53	45	0.0	0.0	-

TEMPERATURE, WEATHER, and RAINFALL at additional FOREIGN STATIONS, mainly for the 24 hours ended at 8 a.m. yesterday.

STATIONS. 31st Oct. 1907.	TEMPERATURE F.		WEATHER.	RAIN. Ins.	STATIONS. 31st Oct. 1907.	TEMPERATURE F.		WEATHER.	RAIN. Ins.
	Max.	Min.				Max.	Min.		
St. Petersburg ...	39	32	f, T	-	Algiers ...	81	63	c, c	-
Utrecht ...	54	43	0, f	0.12	Tunis ...	77	54	6, bc	-
Groningen ...	57	45	T, c	0.32	Madeira (Funchal) ...	not received			
Vienna ...	57	45	6, 0	-	Geneva ...	50	*	1 p.m. T	Measured 3.35
Florence ...	64	54	0, 0	0.75	Berne ...	52	*	bc	0.04
Rome ...	69	57	bc, 0	-	Coire ...	59	*	0	-
Naples ...	67	63	6, bc	-	Castasegna ...	50	*	0	0.28
Palermo ...	75	52	6, f	-	Lugano ...	52	*	T	0.83
Brindisi ...	66	50	6, 6	-	Davos ...	46	*	0	-
Malta ...	not received								

NOTES REFERRING TO INFORMATION GIVEN ON PAGE 1:—

- (a) At the British and Irish Stations the readings of the barometer are not corrected for the difference in Gravity between the position of the Station and Latitude 45°. The approximate correction is:—For stations North of Malin Head and North Shields + '03 in., but for Sumburgh Head + '04 in.; for stations south of Malin Head and North Shields + '02 in., but for Scilly and Jersey + '01 in.
- (b) The Sunshine for London given in this table is recorded on the Tower of the Wesleyan Training College, Westminster; the Sunshine entered to Dungeness is recorded at Littlestone-on-Sea.
- (c) The information relating to Weather is indicated by the following letters—b. blue sky; bc. sky half clouded; c. sky three parts clouded; d. drizzling rain; e. wet air, without rain falling; f. fog; g. gloomy; h. hail; l. lightning; m. misty (hazy); o. overcast; p. passing showers; q. squally; r. rain; s. snow; t. thunder; u. ugly, threatening; v. visibility, unusual transparency; w. dew; x. hoar frost; z. dust-haze, or smoke.
- * AN ASTERISK is inserted in all places for which information is not usually received.

WIRELESS TELEGRAMS FROM SHIPS OF H.M. NAVY

Received during the 24 hours ended at 9.30 a.m. to-day.

TABLE SHOWING THE GREENWICH TIMES OF SUNRISE, NOON, AND SUNSET, FOR STATIONS IN THE UNITED KINGDOM, TO-DAY AND TO-MORROW.

Hour of Observation.	Position.		Reading of Barometer.	Wind.		Weather.	TEMPERATURE.			Sea Disturbance.	1st & 2nd Nov. 1907.	Sunrise G.M.T.	Noon G.M.T.	Sunset G.M.T.
	Lat.	Long.		Direc.	Force.		Dry Bulb.	Wet Bulb.	Sea.					
Oct. 31st. 4.30 a.m.	50° 10' N	3° 30' W	29.79	SW	1	6	58	56	55	2	Yarmouth ...	6.50	11.37	4.24
— 6.30 a.m.	50° 4' N	3° 56' W	29.72	SSW	1	6	55	54	56	2	Greenwich ...	6.55	11.44	4.33
Nov. 1st. 4 a.m.	48° 44' N	5° 25' W	29.54	ESE	4	0	55	55	55	3	Wick ...	7.30	11.56	4.22
— 8 a.m.	48° 8' N	5° 56' W	29.64	ESE	6	0	57	57	57	4	Valencia ...	7.32	11.56	4.20
												7.37	12.25	5.13
												7.39	12.25	5.11

TERMS OF SUBSCRIPTION for the Daily Weather Report forwarded by Book Post, £1 per annum, payable quarterly in advance.

Single Copies (price 1d.) may be obtained after 3 p.m. on the day of issue, at the Meteorological Office, and at the Bookstalls of the following terminus:—Railway Stations—Victoria, Charing Cross, King's Cross, St. Pancras, Euston.

FORECASTS OF WEATHER for one day in advance are drawn up at 11 a.m., and between 7 and 8 p.m. The latest forecast can be had by Reply Telegram, on paying at any Post Office in the United Kingdom Sixpence in addition to the cost of the inquiry and reply Telegram. Information as to the Terms on which Forecasts can be sent daily, for a long or short period, may be obtained on application.

METEOROLOGICAL OFFICE, 63, VICTORIA STREET, S.W.
(TELEGRAPHIC ADDRESS: WEATHER, LONDON.)

W. N. SHAW, (Director).

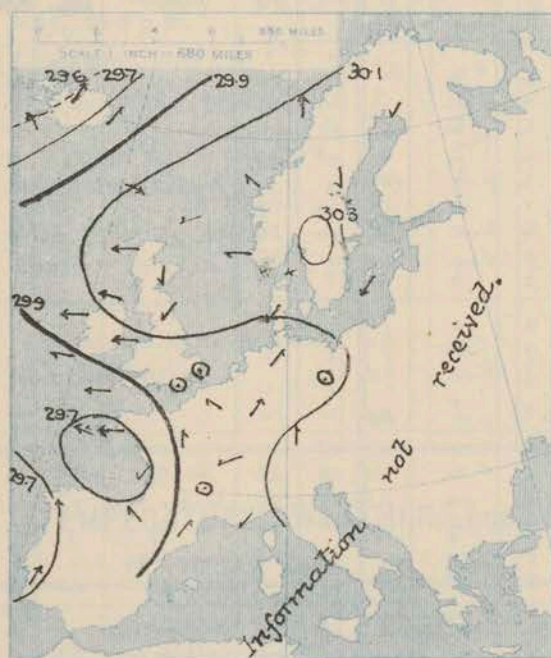
DAILY WEATHER REPORT OF THE METEOROLOGICAL OFFICE.

Saturday.
2nd November, 1907

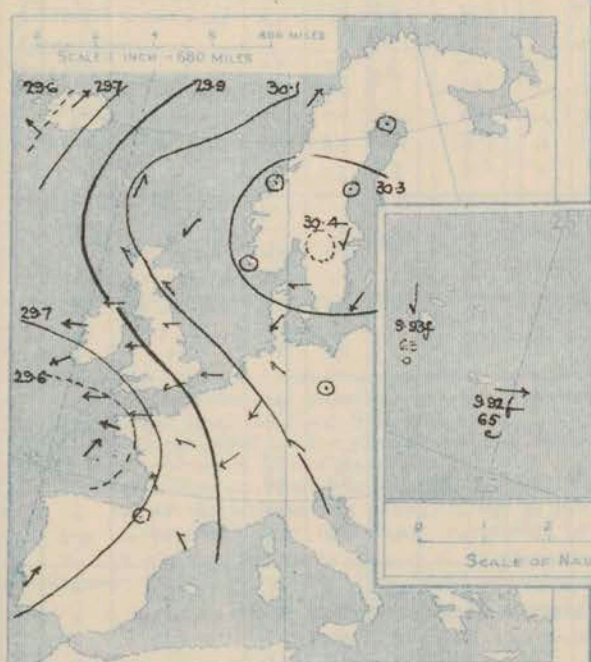
STATIONS.		YESTERDAY EVENING.					THIS MORNING.										PAST 24 HOURS.				
		Barom.	Temp.	Wind.	Force	Weather.	Barometer.	TEMPERATURE.			Wind.	Force	Weather.	Sea	Temp.		Weather.	Sun-shine.	Rainfall.		
								At 32° Fahr. and M.S.L.	Dry Bulb.	Wet Bulb.					Change since Yesterday.	Max.				Min.	
		Ins.	°	Dir.	(0 to 12).		Ins.	Ins.	°	°	°	Dir.	(0 to 12).			°	°		Hours.	Ins.	
SCANDINAVIA.	Haparanda...	30.15	25	Z	0	5	30.03	-14	33	33	+18	Z	0	0	x	33	12	x	x	0.08	
	Hernösand...	30.32	33	Z	0	6	30.24	-03	39	36	+11	N	2	6c	x	39	38	x	x	-	
	Stockholm...	30.38	37	NNE	2	0	30.32	+09	34	32	-2	WSW	4	6c	x	39	34	x	x	-	
	Wisby...	30.32	39	NE	4	6	30.34	+17	41	38	-1	N	4	c	x	43	37	x	x	0.04	
	Karlstad...	30.40	35	Z	0	6	30.40	+08	30	29	-2	N	2	6	x	x	x	x	x	-	
	Färder (X'ania Fjord)	30.37	39	E	1	6	30.39	+11	38	36	0	ENE	1	6	1	39	37	x	x	-	
	Bodö...	30.11	42	SW	7	r	30.21	+09	44	43	+6	SW	4	c	3	44	36	x	x	0.32	
	Christiansund...	30.33	41	Z	0	c	30.36	+08	39	36	+7	Z	0	c	1	41	32	x	x	-	
	Skudesnaes...	30.24	38	Z	0	6	30.32	+06	39	37	-2	E	2	6	4	?	37	6	x	x	-
ICELAND & FAEROE.	Reykjavik...	29.58	47	ESE	4	0	29.45	-17	47	x	+1	SE	5	0	x	x	x	x	x	x	
	Blönduós...	29.59	48	SW	7	0	29.54	-05	45	x	-3	S	7	6c	x	x	x	x	x	x	
	Seydisfjord...	29.74	49	ENE	3	6c	29.78	+02	41	x	-7	SW	3	c	x	x	x	x	x	x	
	Thorshavn...	30.21	42	SSW	3	0	30.01	-22	45	x	+4	S	4	r	x	x	x	x	x	x	
BRITISH ISLANDS.	Sumburgh Head	30.23	42	NE	1	0	30.07	-18	48	47	+6	SE	4	0	5	48	41	0	x	-	
	Sternoway...	30.09	39	SE	3	6	29.77	-42	48	47	+6	SE	4	c	5	48	38	6c, 6g	6.7	-	
	Castlebay (Barra Id.)	30.04	49	E	3	6	29.67	-49	51	49	+6	E	6	ru	5	51	45	6c, 6.0, rgu	7.8	-	
	Malin Head...	29.91	49	E	6	6	29.50	-54	50	50	+2	SSE	7	cg	4	51	46	6. c g	x	-	
	Blacksod Pt.	29.85	52	ENE	5	6c g	29.41	-57	53	52	+4	SSW	5	rg	4	53	48	6c g, c. r g g	x	0.03	
	Valencia...	29.61	54	ENE	4	0	29.44	-42	53	51	+3	SSE	3	6c	4	55	49	c. o g p	1.5	0.11	
	Roche's Point...	29.68	52	ESE	6	0	29.55	-34	53	53	+5	S	4	c	5	54	48	c. o g m, r l, c	x	0.94	
	Birr Castle...	29.79	50	ENE	4	c	29.54	-42	52	51	+2	SSE	2	6	x	55	43	c. r	2.3	0.07	
	Donaghadee...	29.98	52	NNE	5	c	29.67	-43	52	51	+2	E	6	0	5	53	49	6c g, o r, l	x	0.16	
	Liverpool Obsy...	29.95	49	ENE	5	0	29.73	-30	51	49	+2	ESE	4	0	?	53	47	o p m	x	0.04	
	Holyhead...	29.87	51	E	6	cm	29.64	-34	53	52	+2	ESE	4	c	4	53	48	6c, cm	x	0.15	
	Pembroke...	29.72	51	E	6	c	29.61	-30	54	54	+9	SE	4	cm	5	56	45	6c m, cm, r	0.1	0.07	
	(St. Ann's Hd.)																				
	Scilly (St. Mary's)	29.57	54	E	7	r	29.57	-22	53	51	+2	S	4	0	4	57	50	r	0.0	0.21	
	Jersey (St. Aubins)	29.68	54	E	6	o g m	29.66		54	53		ENE	1	6c m	1	57	52	o g m, c, l, w	0.2	0.01	
	Portland Bill...	29.71	56	E	7	o g	29.64	-25	57	55	+6	ESE	4	0	3	57	50	c. o g	x	0.03	
	Dungeness...	29.85	56	ENE	5	c	29.75	-23	55	52	+2	E	4	c	4	58	52	6c, c	4.5	0.01	
	Dover...	29.92	55	E	5	c	29.79	-20	53	50	+6	ESE	5	0	6	57	47	c	4.9	-	
	Wick...	30.15	46	E	3	0	29.92	-31	50	48	+6	S	4	c	4	50	43	-	x	-	
	Nairn...	30.15	40	E	1	6	29.87	-35	49	45	+6	ESE	3	6c	2	50	36	6c, 6. b, 6c g	3.0	-	
	Aberdeen...	30.17	47	ESE	2	0	29.97	-26	51	50	+6	SE	4	0	3	51	45	6c, c p, o r g	2.2	0.12	
	Leith...	30.09	48	E	2	c	29.84	-34	52	49	+4	ESE	3	c	x	52	47	6c p, 6c, c p	x	0.07	
	North Shields...	30.09	48	E	4	c	29.89	-27	51	50	+1	ESE	5	c	4	52	46	o p, c	x	-	
	Spurn Head...	29.99	51	ENE	4	6c	29.81	-22	53	52	+2	ESE	5	6c	5	54	51	6c	x	-	
Yarmouth...	29.97	53	E	5	6c	29.85	-15	54	52	+12	SE	7	c	6	54	41	6c	x	0.01		
Clacton-on-Sea...	29.95	55	E	4	c	29.82	-19	54	52	+12	E	5	0	5	56	41	f, 6c, c g	2.9	-		
Nottingham...	29.97	48	ENE	2	6c	29.79	-24	50	49	+1	E	1	cm	x	54	48	o, 6c	0.7	0.01		
Bath...	29.83	50	NE	1	0	29.69	-28	52	50	+14	NE	2	0	x	54	38	-	2.3	0.01		
Oxford...	29.88	51	ENE	3	r	29.74	-29	51	49	+13	E	2	0	x	54	38	o f, 6c, o p, r	x	0.02		
London (St. James's Park)	29.90	54	ENE	4	0	29.75	-25	52	51	+12	E	3	0	x	55	39	m, o, o p, o	0.2	-		
GERMANY, & C.	The Scaw (Skagen)	30.36	41	E	2	6	30.36	+14	44	41	+1	SSE	1	0	0	45	41	x	x	-	
	Fanö...	30.24	45	ENE	6	6c	30.26	+23	48	47	+2	NE	2	6c	x	48	45	x	x	-	
	Cuxhaven...	30.13	50	SE	2	0	30.24	+25	46	46	-3	SE	4	6c	x	52	43	x	x	-	
	The Helder...	30.08	48	SE	2	f	30.03	-01	48	46	-4	ESE	4	6	3	55	46	x	x	-	
	Brussels...	x	x	x	x	x	29.89	-15	46	44	-1	E	4	c	x	60	45	x	x	-	
	Berlin...	30.17	51	2	0	c	30.27	+21	46	44	-2	ESE	2	c	x	55	46	x	x	-	
FRANCE.	Frankfurt...	30.10	45	NE	4	c	30.10	+04	44	43	-1	NE	4	6c	x	54	41	x	x	-	
	Munich...	30.11	45	SE	2	6c	30.10	-03	40	40	-2	E	3	6c	x	55	36	x	x	-	
	C. Gris Nez...	29.93	55	ENE	3	m	29.79	-15	51	51	+1	E	3	0	3	59	48	x	x	-	
	La Heve...	29.80	55	E	4	c	29.70	-26	52	50	+5	ESE	3	0	2	57	47	x	x	-	
	Brest...	29.52	58	ESE	5	0	29.61	-06	53	52	-1	ESE	2	0	2	59	52	x	x	-	
	Lorient...	29.58	59	E	6	0	29.64	-05	53	51	-2	ENE	5	c	4	61	52	x	x	-	
SPANISH PENIN.	Rochefort...	29.67	64	SSE	4	0	29.63	-01	56	55	+4	SSE	1	0	x	?	52	c, o	x	-	
	Biarritz...	29.70	72	Z	0	0	29.67	-11	59	58	-4	2	0	0	2	77	55	x	x	-	
	Paris...	29.87	54	E	2	6	29.78	-21	52	49	+7	SE	2	c	x	60	45	x	x	-	
	Belfort...	29.97	49	ENE	6	m	29.92	-11	42	42	0	ENE	6	f	x	55	42	x	x	-	
	Lyons...	29.91	56	E	1	6	29.84	-18	54	49	+4	Z	0	0	x	68	50	x	x	-	
	Nice...	30.02	58	NNE	2	c	29.88	-18	58	52	+6	E	3	0	x	66	54	x	x	-	
SPANISH PENIN.	Perpignan...	29.87	60	SE	1	0	29.72	-21	62	61	+12	E	2	0	x	67	50	x	x	0.04	
	Sanguinaire...	30.06	68	E	2	m	29.97		66	63		N	1	6c	2	75	55	x	x	-	
	Corunna...																	x	x	-	
SPANISH PENIN.	Lisbon...																	x	x	-	
	Azores (P. Delgada)...	29.95	58	NNW	3	6	29.92	+08	65	64	+7	W	5	c	x	64	67	x	x	-	
SPANISH PENIN.	(Horta)...	29.95	63	W	4	c	29.93	00	63	61	+3	NNW	3	0	1	64	60	x	x	-	

SUPPLEMENTARY CHARTS OF BAROMETER AND WIND FOR 8 A.M. AND 6 P.M. YESTERDAY

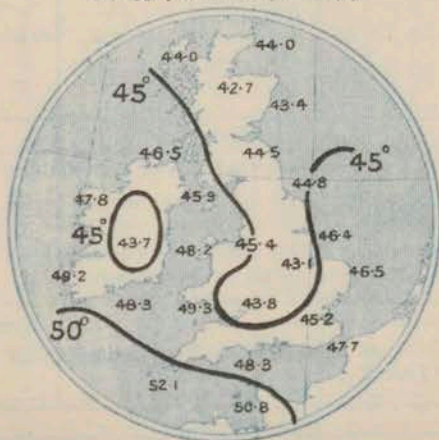
8 A.M. YESTERDAY.



6 P.M. YESTERDAY



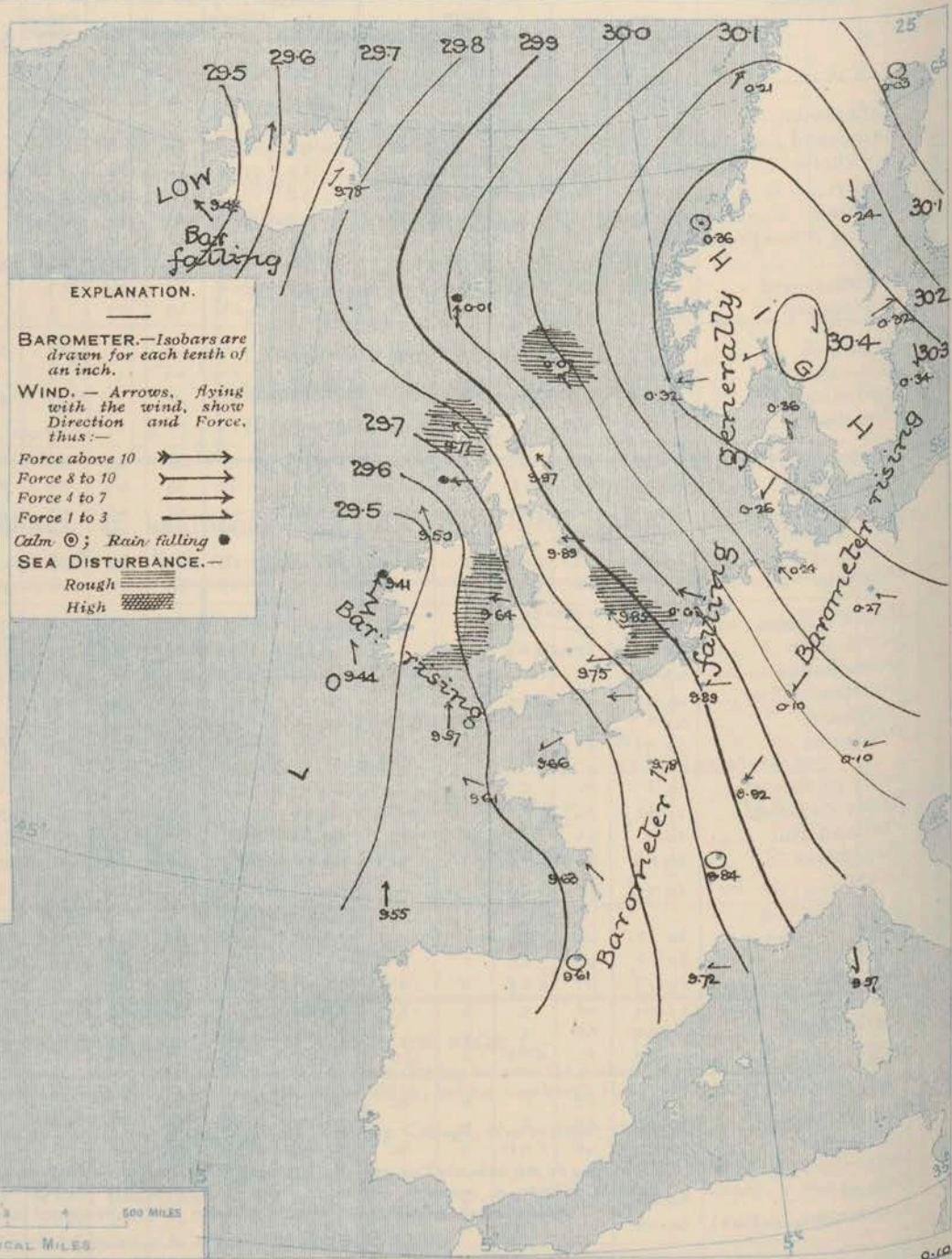
AVERAGES OF TEMPERATURE AT 8 A.M.
FOR THE TWO MONTHLY PERIOD.
OCTOBER—NOVEMBER.
(Derived chiefly from Observations extending over
the 35 years—1871-1905.)



Saturday.

WEATHER

1. BAROMETER, WIND AND SEA AT 8 A.M. TO-DAY.



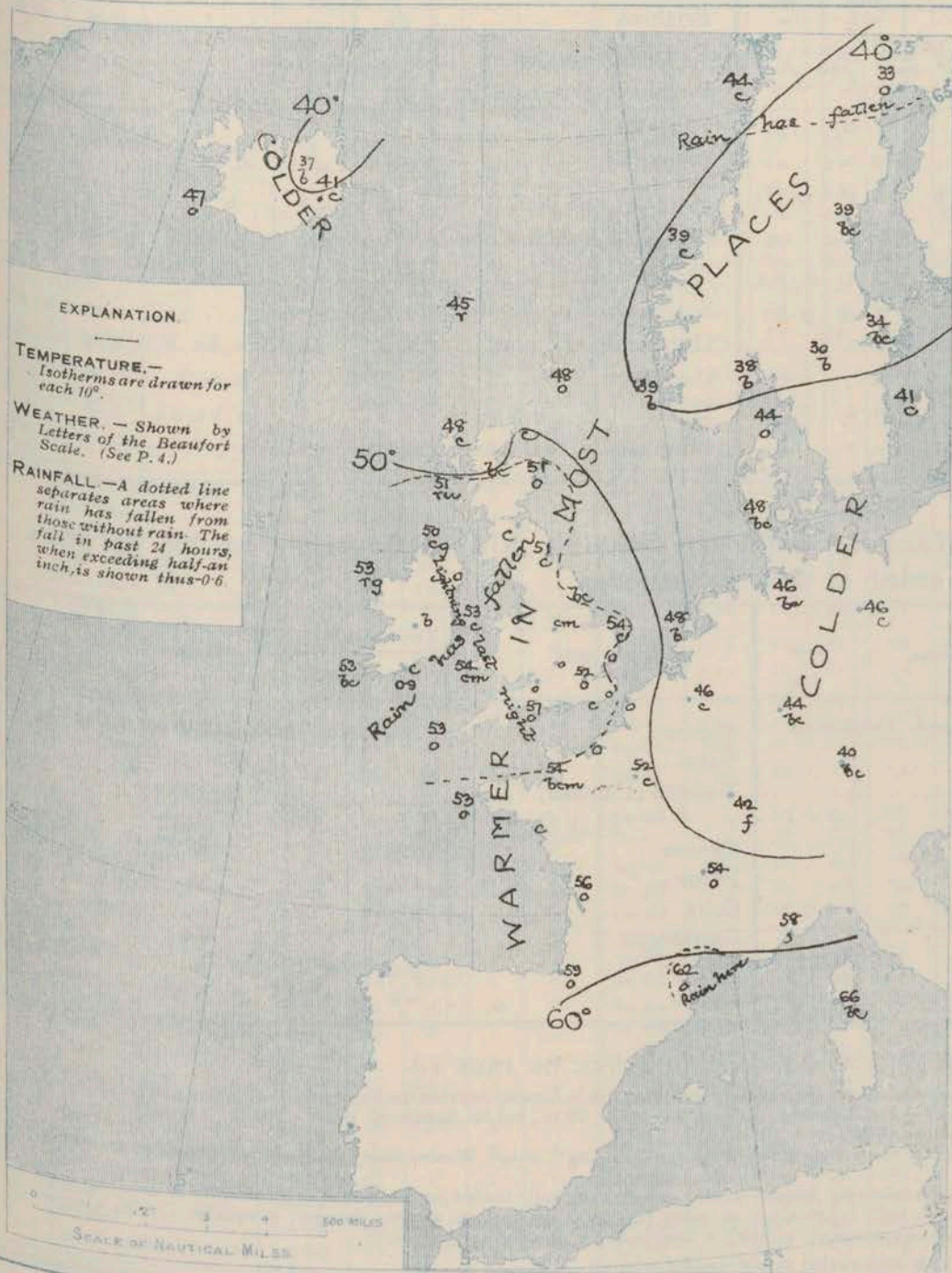
NOTES ON THE GENERAL SITUATION AT 8 A.M.

Pressure continues highest beyond the North Sea, 30.4 ins. at Karlstad. In a depression to the westward of Ireland, and in another to the southwestward of Iceland the barometer is below 29.5 ins. The gradient is slight over Scandinavia and Germany, moderately steep in most other regions. W. breezes prevail over Sweden, but over the rest of the area under observation the direction is mainly from between E. and S. Locally on our own and the Iceland coasts a fresh to strong or high wind is reported. Temperature has risen all over the British Isles and Northern Scandinavia, very decidedly in many localities, fallen in Germany, changed irregularly elsewhere. At the home stations the readings range from 48° at Stornoway and in Shetland to 57° at Portland Bill; on the Continent from 30° at Karlstad to 66° at Sanguinaires; in Iceland from 37° to 47°. Fine and clear to fair, cloudy weather prevails to the eastward of the North Sea and in Iceland, but over the British Isles and France it is mostly very cloudy or overcast, with a gloomy appearance along the north of Ireland, and rain at Blacksod Point, Castlebar, and Thorshavn. A rough sea is running off Yarmouth, and it is rather rough in various other situations on our eastern, northern and western coasts.

CHARTS

2nd November, 1907.

2. TEMPERATURE AND WEATHER AT 8 A.M. TO-DAY.



NOTES ON YESTERDAY'S WEATHER

In the course of the past night a strong or high E. wind was felt on many parts of our coasts, a gale at Pembroke, and a whole gale at Donaghadee. Nearly an inch of rain fell at Roche's Point. Lightning was seen at Jersey, Roche's Point and Donaghadee. During yesterday temperature rose to 59° at Eastbourne and Margate, only a few maxima being as low as 50°. The duration of bright sunshine varied considerably, from none at all at some stations to 6.1 hours at Folkestone, 6.7 hours at Stornoway, and 7.8 hours at Barra Head.

GENERAL INFERENCE FROM THE 8 A.M. OBSERVATIONS

With the Scandinavian anticyclone spreading down towards Central Europe, and low pressure systems on the Atlantic between Portugal and Iceland, a more S. type of conditions is likely to prevail over the British Isles during the ensuing 24 hours.

FORECASTS

For the 24 hours commencing at NOON TO-DAY.

For the positions of the DISTRICTS indicated by the numbers 0-11—see map at foot.

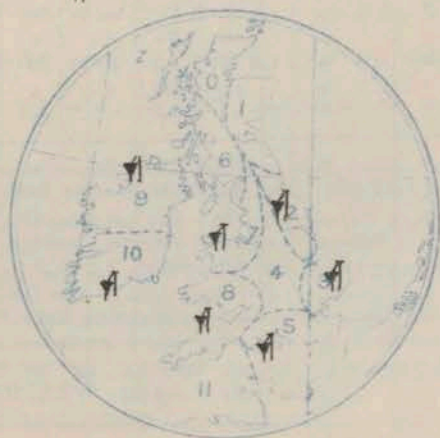
- 0
 - 1
 - 2
 - 3
 - 4
 - 5
 - 6
 - 7
 - 8
 - 9
 - 10
- S.E. and S. winds, generally light to moderate, but at times fresh or strong in force on coasts; squally, cloudy to dull, some rain; rather mild.

II WESTERN CHANNEL AND BAY

E. to S. breezes, fresh occasionally; sea moderate; changeable, some rain and fog; mild.

FORECAST DISTRICTS.

Those portions of the Coasts upon which the Warning Signals are at present flying are indicated by the Symbols \blacktriangle = South Cone, or \blacktriangle = North Cone.



DAILY WEATHER REPORT.

2nd November, 1907.

TEMPERATURE, WEATHER, SUNSHINE, AND RAINFALL FOR YESTERDAY.

STATIONS.	TEMPERATURE F.		Weather.	Sunshine.	Rainfall.	STATIONS.	TEMPERATURE F.		Weather.	Sunshine.	Rainfall.
	Max.	Min.					Max.	Min.			
Blackpool, to 9 p.m. ...	53	44	c, c	Hrs. 4.3	Ins. -	Brighton ...	56	44	.	4.8	0.01
Southport, to 9 p.m. ...	53	45	o, c, b	4.1	0.03	Eastbourne, to 6 p.m. ...	59	45	.	3.0	0.04
Rhyl, to 6 p.m. ...	55	49	.	1.2	0.06	Bexhill-on-Sea, to 9 p.m. ...	57	46	b, c	4.2	.
Llandudno, to 9 p.m. ...	53	49	o, b	1.0	?	Hastings	3.5	.
Bettws-y-Coed, to 6 p.m. ...	49	45	.	0.0	-	Folkestone, to 6 p.m. ...	56	46	c, b, c	6.1	.
Towyn, to 6 p.m. ...	54	42	b, b, c, b	5.1	0.01	Margate, to 6 p.m. ...	59	43	b, o	4.5	.
Aberystwyth, to 6 p.m. ...	55	49	.	5.5	-	Lowestoft, to 6 p.m. ...	56	36	f, b, c, f	5.7	.
Plymouth, to 9 p.m. ...	56	44	o, b, c, o, r	0.1	0.02	Skegness ...	54	50	r, b, c, b	3.5	0.02
Torquay, to 6 p.m. ...	58	49	.	0.0	0.01	Scarborough, to 6 p.m. ...	52	47	.	4.2	0.01
Weymouth, to 6 p.m. ...	55	43	.	1.1	.	Harrogate, to 6 p.m. ...	49	44	b, b, c, b	2.4	0.03
Bournemouth, to 6 p.m. ...	57	39	.	2.7	0.01	Darwen, to 9 p.m. ...	50	43	c, m, b	3.1	.
Southsea, to 6 p.m. ...	58	48	.	3.3	0.01	Manchester, to 9 p.m. ...	53	48	o, b, c, o	3.5	.
Worthing ...	58	44	c, b, c, o, c	4.7	-	Birmingham, to 9 p.m. ...	51	42	o, r	0.0	0.02

TEMPERATURE, WEATHER, and RAINFALL at additional FOREIGN STATIONS, mainly for the 24 hours ended at 8 a.m. yesterday.

STATIONS. 1st Nov., 1907.	TEMPERATURE F.		WEATHER.	RAIN. — Ins.	STATIONS. 1st Nov., 1907.	TEMPERATURE F.		WEATHER.	RAIN. — Ins.
	Max.	Min.				Max.	Min.		
St. Petersburg	Observations not received				Algiers	Observations not received			
Utrecht					Tunis... ..				
Groningen					Madeira (Funchal)				
Vienna					Geneva	31st Oct., 1907. 1 p.m.		1 p.m.	Measured
Florence					Berne	54	*	b	0.12
Rome					Coire	54	*	c	0.08
Naples					Castasegna... ..	59	*	bc	—
Palermo					Lugano	48	*	bc	0.20
Brindisi					Davos	59	*	b	0.24
Malta						48	*	bc	

NOTES REFERRING TO INFORMATION GIVEN ON PAGE 1:—

- (a) At the British and Irish Stations the readings of the barometer are not corrected for the difference in Gravity between the position of the Station and Latitude 45°. The approximate correction is:—For stations North of Malin Head and North Shields + .03 in., but for Sumburgh Head + .04 in.; for stations south of Malin Head and North Shields + .02 in., but for Scilly and Jersey + .01 in.
- (b) The Sunshine for London given in this table is recorded on the Tower of the Wesleyan Training College, Westminster; the Sunshine entered to Dungeness is recorded at Littlestone-on-Sea.
- (c) The information relating to Weather is indicated by the following letters—b, blue sky; bc, sky half clouded; c, sky three parts clouded; d, drizzling rain; e, wet air, without rain falling; f, fog; g, gloomy; h, hail; l, lightning; m, misty (hazy); o, overcast; p, passing showers; q, squally; r, rain; s, snow; t, thunder; u, ugly, threatening; v, visibility, unusual transparency; w, dew; x, hoar frost; z, dust-haze, or smoke.
- * AN ASTERISK is inserted in all places for which information is not usually received.

WIRELESS TELEGRAMS FROM SHIPS OF H.M. NAVY

Received during the 24 hours ended at 9.30 a.m. to-day

Hour of Observation.	Position.		Reading of Barometer.	Wind.		Weather.	TEMPERATURE.			Sea Dis-turb-ance.	TABLE SHOWING THE GREENWICH TIMES OF SUNRISE, NOON, AND SUNSET, FOR STATIONS IN THE UNITED KINGDOM, TO-DAY AND TO-MORROW.			
	Lat.	Long.		Dirac.	Force.		Dry Bulb.	Wet Bulb.	Sea.		2nd Nov. 1907.	Sunrise G.M.T.	Noon G.M.T.	Sunset G.M.T.
Horsham 4 p.m.	47° 6' N	6° 52' W	29.52	S	4	o	58	57	56	4	Yarmouth ...	6.52	11.37	4.22
- - - 6 p.m.	46° 51' N	7° 40' W	29.53	SW	4	c	58	58	58	4	Greenwich ...	6.54	11.37	4.20
Howarth 4 a.m.	45° 28' N	8° 20' W	29.52	S	3	b	56	55	56	4	Wick ...	6.57	11.44	4.31
- - - 8 a.m.	44° 56' N	8° 26' W	29.55	S	4	b	56	55	56	4	Valencia ...	6.59	11.44	4.29
												7.32	11.56	4.20
												7.35	11.56	4.17
												7.39	12.25	5.11
												7.41	12.25	5.9

TERMS OF SUBSCRIPTION for the Daily Weather Report forwarded by Book Post, 21 per annum, payable quarterly in advance.

Single Copies (price 1d.) may be obtained after 3 p.m. on the day of issue, at the Meteorological Office, and at the Bookstalls of the following terminus Railway Stations:—Victoria, Charing Cross, King's Cross, St. Pancras, Euston.

FORECASTS OF WEATHER for one day in advance are drawn up at 11 a.m., and between 7 and 8 p.m. The latest forecast can be had by Reply Telegram, on paying at any Post Office in the United Kingdom Sixpence in addition to the cost of the inquiry and reply Telegram. Information as to the Terms on which Forecasts can be sent daily, for a long or short period, may be obtained on application.

METEOROLOGICAL OFFICE, 63, VICTORIA STREET, S.W.
(TELEGRAPHIC ADDRESS: WEATHER, LONDON.)

W. N. SHAW, (Director).

1907.

DAILY WEATHER REPORT OF THE METEOROLOGICAL OFFICE.

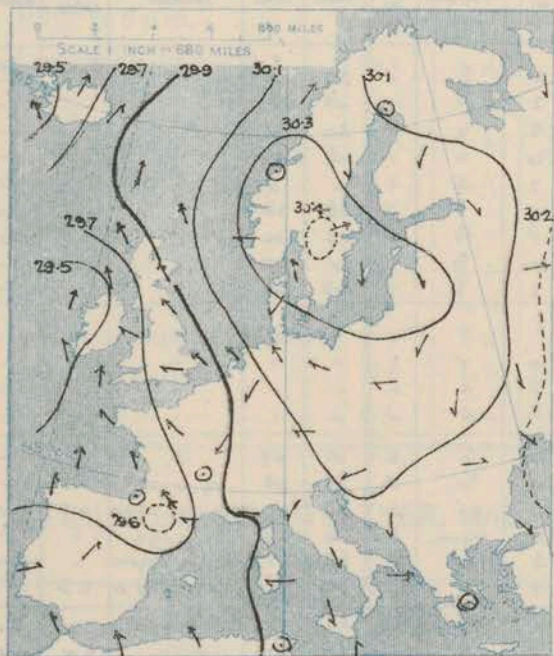
Sunday
3rd November, 1907

WEATHER REPORT OF THE METEOROLOGICAL OFFICE.																				(3rd November, 1907)			
STATIONS.		YESTERDAY EVENING.					THIS MORNING.										PAST 24 HOURS.						
		BAROM.	TEMP.	WIND.	Force (0 to 12).	Weather.	BAROMETER.		TEMPERATURE.			WIND.		Force (0 to 12).	Weather.	Sea (0 to 9).	TEMP.		Weather.	Sun-shine.	Rainfall.		
							At 3 ³⁰ Fahr. and M.S.L.	Change since Yesterday.	Dry Bulb.	Wet Bulb.	Change since Yesterday.	Direc.	Max.				Min.						
		Ins.	Dry Bulb.	Direc.			Ins.	Ins.	°	°	°												
SCANDINAVIA.	Haparanda...	30.18	36	N	2	0	30.33	+30	32	32	-1	NE	2	6	*	39	23	*	*	*	*	*	
	Hernösand...	30.26	41	Z	0	0	30.38	+114	31	31	-8	N	2	0	*	45	31	*	*	*	*	*	
	Stockholm...	30.26	34	NW	2	6	30.33	+01	39	38	+5	NNW	2	0	*	39	32	*	*	*	*	*	
	Wisby...	30.23	43	N	6	6	30.28	-06	46	43	+5	ESE	4	c	*	46	36	*	*	*	*	*	
	Karlstad...	30.32	32	Z	0	6	30.41	+01	30	30	0	N	2	6	*	*	*	*	*	*	*	*	
	Færder (X'ania Fjord)	30.34	36	N	2	m	30.36	-03	36	35	-2	NE	4	6	2	38	36	*	*	*	*	*	
	Bodö...	30.35	43	SSW	4	r	30.38	+17	37	36	-7	S	1	6	1	45	34	*	*	*	*	0.08	
ICELAND & FAEROE.	Christiansund...	30.34	37	SE	1	6	30.29	-07	35	32	-4	ESE	1	6	1	41	32	*	*	*	*	*	
	Skudesnaes...	30.29	45	S	2	6	30.23	-09	37	36	-2	NE	2	6	2	48	36	6	*	*	*	*	
	Reykjavik...	29.31	45	SE	6	r	29.51	+06	35	*	-12	E	1	c	*	*	*	*	*	*	*	*	
	Blönduós...	29.43	43	SE	5	bc	29.52	-02	37	*	-8	Z	0	r	*	*	*	*	*	*	*	*	
BRITISH ISLANDS.	Seydisfjörður...	29.65	?	SW	1	bc	29.53	-25	55	*	+14	SSW	5	c	*	*	*	*	*	*	*	*	
	Thorshavn...	29.87	48	SE	5	0	29.89	-12	48	*	+3	SSE	3	0	*	*	*	*	*	*	*	*	
	Sumburgh Head	29.98	49	ESE	5	0	30.04	-03	49	47	+1	S	4	0	5	50	47	0	*	*	*	*	
	Stornoway...	29.72	54	SSE	4	0	29.72	-05	51	49	+3	SE	4	bc	5	55	48	09.0.09	0.2	*	*	*	
	Castlebay (Barra Id.)	29.65	54	E	3	0	29.68	+01	53	51	+2	E	4	of	4	54	49	p.m. of m	0.3	*	*	0.02	
	Malin Head	29.58	52	SE	5	bc	29.59	+09	52	52	+2	ESE	6	cg	3	56	50	bc, 093	*	*	*	*	
	Blacksod Pt.	29.49	54	SSE	5	cg	29.54	+13	52	50	-1	E	3	c	3	57	50	+qm, bcgm	*	*	*	0.08	
	Valencia...	29.37	57	SE	6	09	29.50	+06	52	49	-1	E	2	c	4	59	51	w, 09, 07, c	2.3	*	*	0.11	
	Roche's Point...	29.52	54	SSE	6	c	29.41	-14	51	51	-2	NNE	1	rm	4	55	51	c, bc, c, 07	*	*	*	0.07	
	Birr Castle...	29.55	53	Z	0	c	29.53	-01	52	51	0	Z	0	0	*	57	50	c, r	2.7	*	*	0.21	
GERMANY, &c.	Donaghadee...	29.66	54	SSE	3	of	29.67	00	53	50	+1	ENE	5	cg	5	54	52	om, op, f, bcq	*	*	*	0.01	
	Liverpool Obsy...	29.69	54	ESE	3	0	29.64	-09	50	47	-1	E	4	bc	2	55	49	om	*	*	*	*	
	Helyhead...	29.63	54	Z	0	om	29.56	-08	51	51	-2	E	6	c	5	55	50	c, om	*	*	*	*	
	Pembroke (St. Ann's Hd.)	29.60	54	SE	3	r	29.51	-10	52	51	-2	E	4	rm	4	55	51	cm, arm	0.0	*	*	0.20	
	Scilly (St. Mary's)...	29.55	54	SE	3	r	29.48	-09	52	50	-1	NNE	1	0	2	56	50	0, r	0.2	*	*	0.13	
	Jersey (St. Aubins)...	29.57	56	ENE	2	cg	29.47	-19	55	53	+1	WSW	5	ogp	4	59	53	ogm, ogp	0.8	*	*	0.35	
	Portland Bill...	29.57	56	E	4	cp	29.44	-20	54	52	-3	E	6	rg	5	58	52	0, cp	0.0	*	*	0.02	
	Dungeness...	29.67	57	E	4	bc	29.58	-17	51	48	-4	E	5	c	5	60	49	bc	1.5	*	*	0.01	
	Dover...	29.71	57	ESE	4	6	29.63	-16	48	46	-5	ESE	5	c	5	57	47	c, 0m, c	0.9	*	*	*	
	Wick...	29.90	50	S	6	0	29.87	-05	51	48	+1	S	7	0	5	52	48	-	*	*	*	*	
FRANCE.	Nairn...	29.88	53	SSE	4	c	29.84	-03	49	45	0	E	1	6	1	55	48	cg, bcq	1.2	*	*	*	
	Aberdeen...	29.91	51	SE	4	c	29.94	-03	51	49	0	SE	4	0	4	53	51	c, 0, cg, 0	0.3	*	*	*	
	Leith...	29.79	53	E	1	c	29.83	-01	51	48	-1	E	3	c	*	57	50	c, 0, c	*	*	*	*	
	North Shields...	29.83	51	ESE	4	0	29.81	-08	51	49	0	ESE	4	0	5	53	47	c, 0, p	*	*	*	*	
	Spurn Head...	29.76	53	ESE	5	6	29.71	-10	51	49	-2	ESE	6	cg	5	54	51	bcq, cg, bcq	*	*	*	*	
	Yarmouth...	29.77	56	ESE	8	6	29.70	-15	51	48	-3	SE	8	c	6	56	50	c, b	*	*	*	*	
	Clacton-on-Sea...	29.74	56	E	5	6	29.65	-17	51	50	-3	E	5	c	5	56	51	c, bc, c	0.3	*	*	*	
	Nottingham...	29.74	52	E	2	bc	29.68	-11	49	48	-1	E	2	0	*	57	47	0, bc	0.2	*	*	*	
	Bath...	29.63	53	NE	2	0	29.55	-14	49	48	-3	NE	4	0	*	57	48	-	0.0	*	*	*	
	Oxford...	29.69	50	E	2	0	29.60	-14	50	48	-1	ENE	4	0	*	56	47	0	*	*	*	*	
SPANISH PENIN.	London (St. James's Park)	29.69	54	ENE	3	6	29.57	-18	50	49	-2	E	4	u	*	56	49	0, c, bc, b	0.0	*	*	*	
	The Scaw (Skagen)	30.32	41	Z	0	6	30.30	-06	43	41	-1	ESE	2	c	0	45	41	*	*	*	*	*	
	Fanö...	30.23	42	NE	4	6	30.19	-07	40	39	-8	NE	4	6	*	54	39	*	*	*	*	*	
	Cuxhaven...	30.16	48	SE	5	6	30.10	-14	36	35	-10	E	6	6	*	52	36	*	*	*	*	*	
	The Helder...	29.95	49	ESE	4	6	29.88	-15	44	40	-4	E	5	0	3	54	44	*	*	*	*	*	
	Brussels...	*	*	*	*	*	29.72	-17	42	41	-4	E	2	6	*	62	41	*	*	*	*	*	
	Berlin...	30.22	41	E	3	0	30.19	-08	33	32	-13	SE	3	6	*	46	32	*	*	*	*	*	
	Frankfurt...	29.94	47	E	6	c	29.88	-22	41	40	-3	NE	5	6	*	57	39	*	*	*	*	*	
	Munich...	29.93	43	E	4	bc	29.93	-17	33	33	-7	E	3	f	*	52	32	*	*	*	*	*	
	C. Gris Nez...	29.90	54	WSW	3	r	29.59	-20	46	45	-5	E	3	c	3	59	46	*	*	*	*	*	

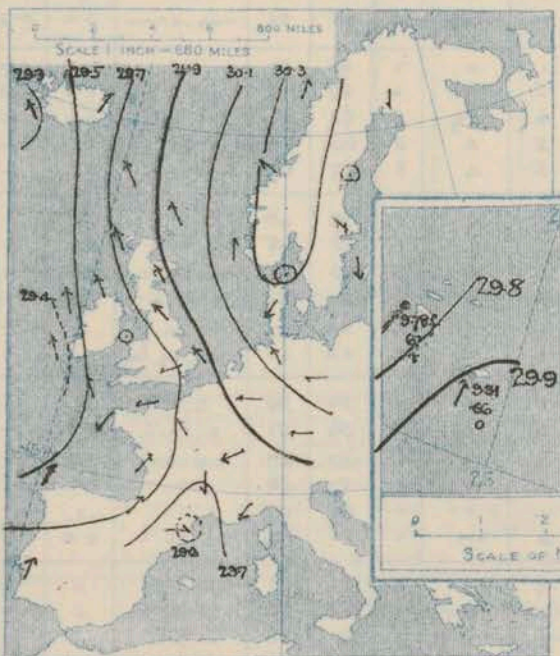
SUPPLEMENTARY CHARTS OF BAROMETER AND WIND

FOR 8 A.M. AND 6 P.M. YESTERDAY

8 A.M. YESTERDAY

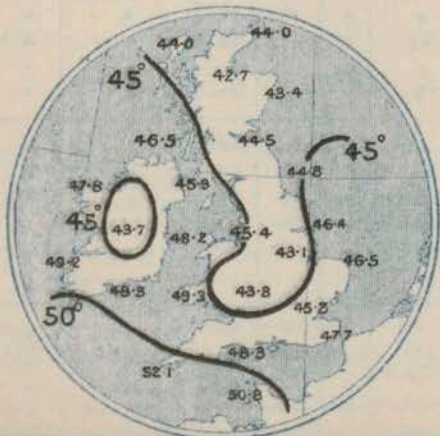


6 P.M. YESTERDAY



AVERAGES OF TEMPERATURE AT 8 A.M. FOR THE TWO MONTHLY PERIOD. OCTOBER—NOVEMBER.

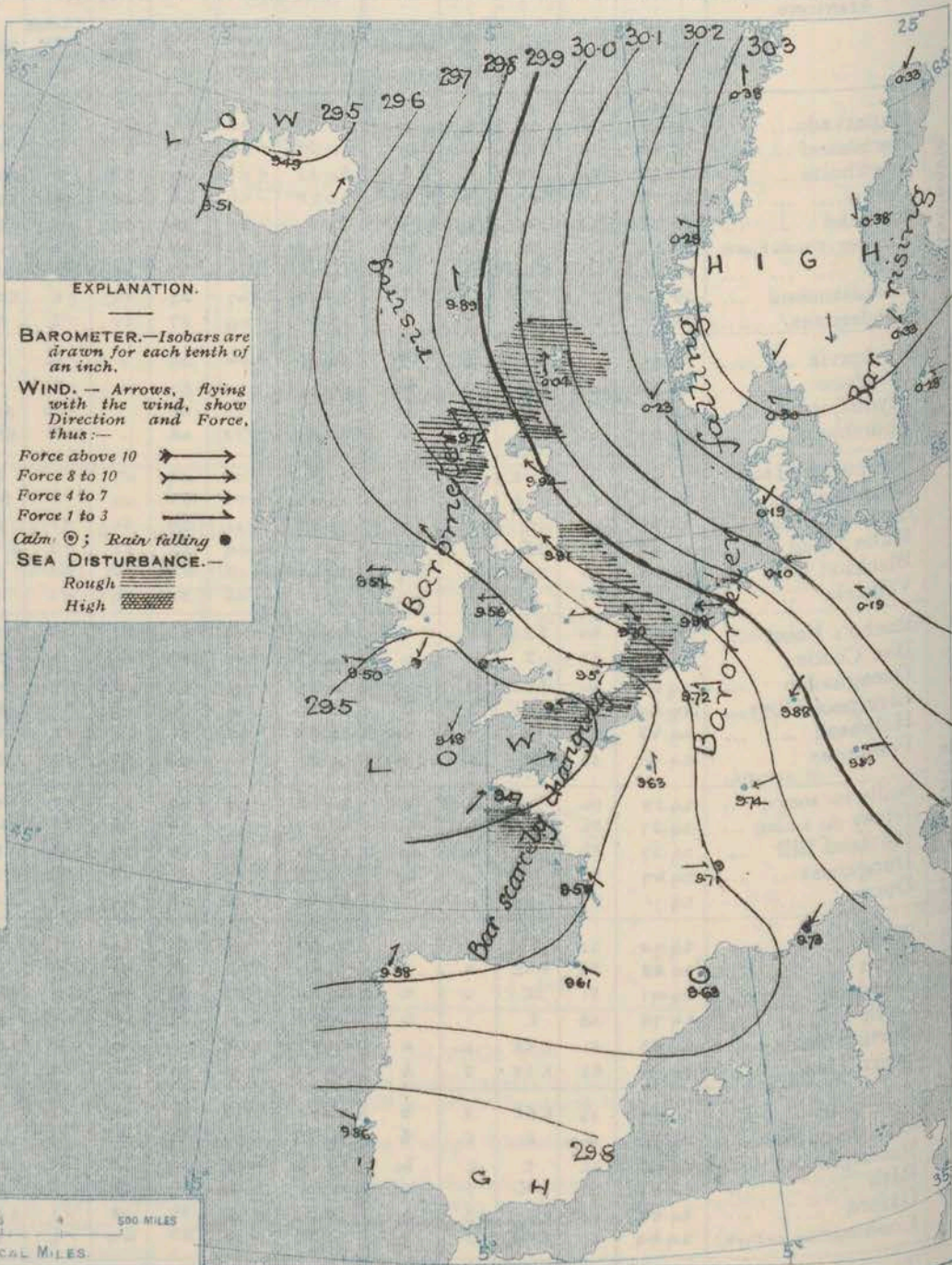
(Derived chiefly from Observations extending over the 35 years—1871-1905.)



Sunday,

WEATHER

1. BAROMETER, WIND AND SEA AT 8 A.M. TO-DAY.



NOTES ON THE GENERAL SITUATION AT 8 A.M.

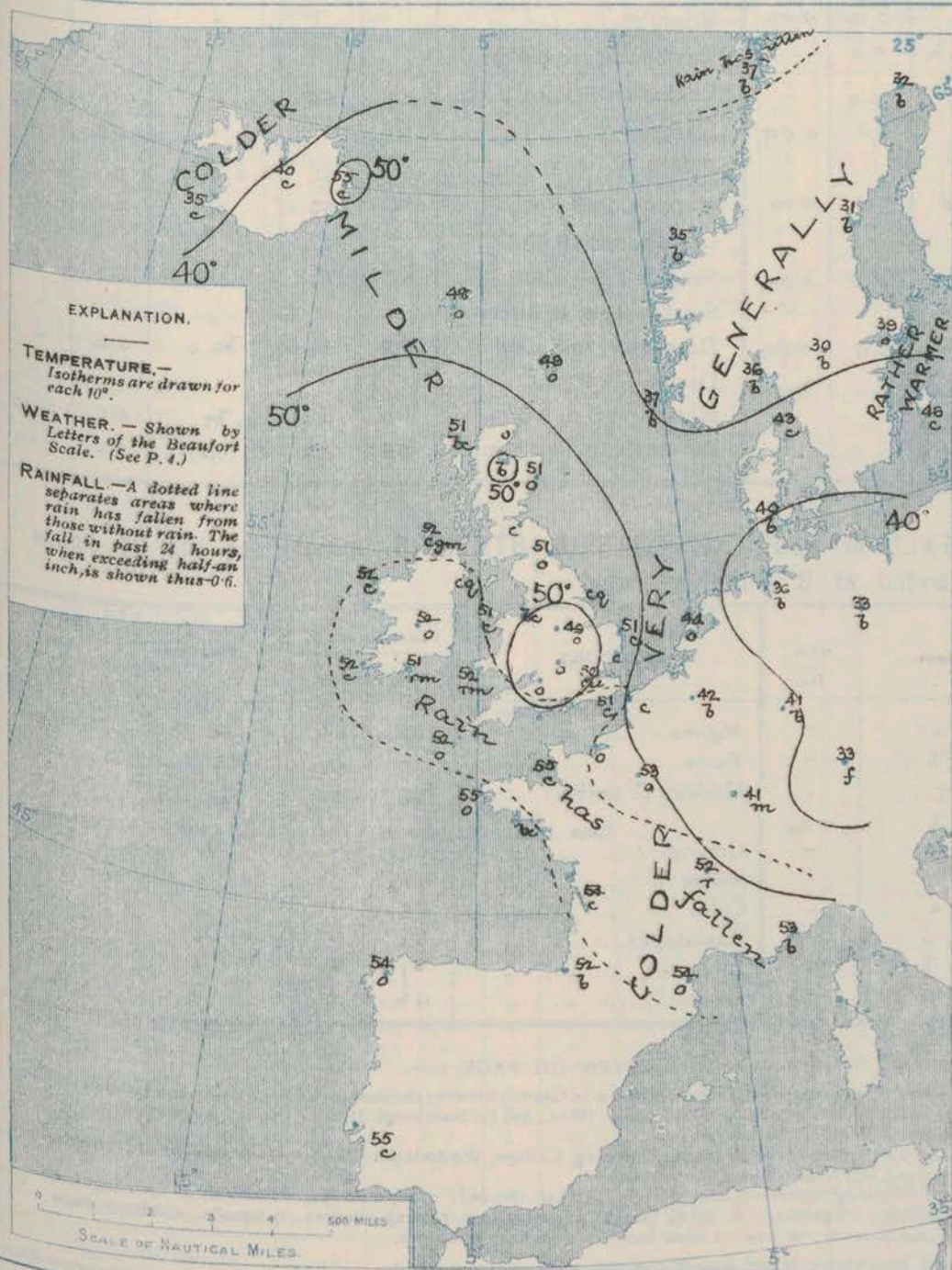
The barometer is now above 30.3 ins. in a large anticyclone over Scandinavia, while it is below 29.5 ins. in a depression over the south-west of these Islands and also in another system to the north-westward of Iceland. Gradients are moderate to rather steep over Great Britain and the North Sea, slight generally elsewhere.

The wind blows a gale from South-East on the coast of Norfolk and is fresh or strong from the Eastward over the United Kingdom as a whole, but a fresh breeze from the Southward, while at Jersey it is fresh from West-South-West. Temperature has fallen in most places; over these Islands it is very uniform at about 50°, and is only a few degrees higher in the west and south of France. Over the greater portion of Germany, however, it is much below 40°, and below 32° at some stations in Scandinavia.

The weather is cloudy or quite overcast in nearly all parts of our Islands, with rain in some south-western localities; at the majority of the Continental stations the sky is nearly clear, but rain is falling at Lyons and Nice, and fog prevails at Munich.

CHARTS 3rd November 1907.

2. TEMPERATURE AND WEATHER AT 8 A.M. TO-DAY.



NOTES ON YESTERDAY'S WEATHER

Strong winds from between East and South-East were experienced yesterday or during the night on many parts of our coasts, and at Yarmouth and Wick fates were reported. The maximum temperatures recorded were above 55° in most parts of this country, and as high as 60° at Dungeness. Rain has fallen in Ireland, England, and France, the largest amount being 1.4 in. at Nice. Very little or no bright sunshine was registered.

GENERAL INFERENCE FROM THE 8 A.M. OBSERVATIONS.

FORECASTS

For the 24 hours commencing at NOON TO-DAY.

For the positions of the DISTRICTS indicated by the numbers 0-11—see map at foot.

0

1

2

3

4

5

6

7

8

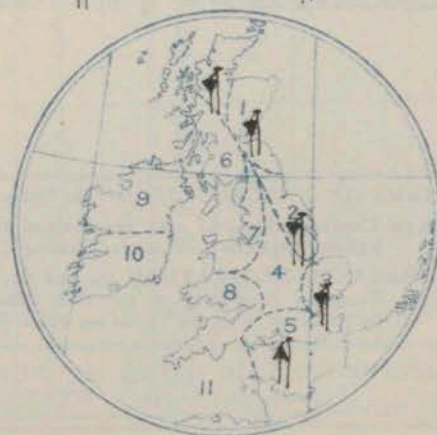
9

10

11 WESTERN CHANNEL AND BAY

FORECAST DISTRICTS.

Those portions of the Coasts upon which the Warning Signals are at present flying are indicated by the Symbols \uparrow = South Cone, or \downarrow = North Cone.



DAILY WEATHER REPORT.

Sunday 3rd November 1907.

TEMPERATURE, WEATHER, SUNSHINE, AND RAINFALL FOR YESTERDAY.

STATIONS.	TEMPERATURE F.		Weather.	Sunshine.	Rainfall.	STATIONS.	TEMPERATURE F.		Weather.	Sunshine.	Rainfall.
	Max.	Min.					Max.	Min.			
Blackpool, to 9 p.m. ...	56	44	o	Hrs. 0.0	Ins. 0.02	Brighton ...	57	50	c	0.1	-
Southport, to 9 p.m. ...	57	45	om, o, bc	0.0	-	Eastbourne, to 6 p.m. ...	57	50	c	0.2	-
Rhyl, to 6 p.m. ...	55	43	x	0.0	-	Bexhill-on-Sea, to 9 p.m. ...	59	51	o, c, bc, b	2.7	0.00
Llandudno, to 9 p.m. ...	56	50	r, o, o	0.0	0.10	Hastings ...	59	53	o	0.0	-
Bettws-y-Coed, to 6 p.m. ...	60	54	o, or	0.0	0.35	Folkestone, to 6 p.m. ...	55	51	c	0.1	-
Towyn, to 6 p.m. ...	57	49	c, omd	0.0	0.03	Margate, to 6 p.m. ...	53	41	bc, o	0.0	-
Aberystwyth, to 6 p.m. ...	57	49	x	0.0	0.01	Lowestoft, to 6 p.m. ...	60	49	o, bc	0.1	0.05
Plymouth, to 9 p.m. ...	57	45	o, c	0.1	-	Skegness ...	55	48	o	0.0	0.02
Torquay, to 6 p.m. ...						Scarborough, to 6 p.m. ...					
Weymouth, to 6 p.m. ...						Harrogate, to 6 p.m. ...					
Bournemouth, to 6 p.m. ...						Darwen, to 9 p.m. ...					
Southsea, to 6 p.m. ...						Manchester, to 9 p.m. ...					
Worthing ...						Birmingham, to 9 p.m. ...					

TEMPERATURE, WEATHER, and RAINFALL at additional FOREIGN STATIONS, mainly for the 24 hours ended at 8 a.m. yesterday.

STATIONS. Nov. 2nd 1907.	TEMPERATURE F.		WEATHER.	RAIN. Ins.	STATIONS. Nov. 2nd 1907.	TEMPERATURE F.		WEATHER.	RAIN. Ins.
	Max.	Min.				Max.	Min.		
St. Petersburg ...	34	30	o, o	-	Algiers ...	86	66	bc, c	-
Utrecht ...	55	43	b, b	-	Tunis ...	75	52	b, o	-
Groningen ...	55	43	f, b	-	Madeira (Funchal) ...	66	50	bc, bc	0.08
Vienna ...	57	45	bc, b	0.04	Geneva ...	52	*	b	Measured 7 a.m.
Florence ...	67	52	b, c	-	Berne ...	52	*	o	-
Rome ...	70	54	b, o	-	Coire ...	55	*	o	-
Naples ...	69	53	b, o	-	Castasegna ...	54	*	o	-
Palermo ...	77	51	b, o	-	Lugano ...	57	*	b	-
Brindisi ...	69	51	b, b	-	Davos ...	46	*	b	-
Malta ...	74	65	b	-					

NOTES REFERRING TO INFORMATION GIVEN ON PAGE 1:—

- (a) At the British and Irish Stations the readings of the barometer are not corrected for the difference in Gravity between the position of the Station and Latitude 45°. The approximate correction is:—For stations North of Malin Head and North Shields + '03 in., but for Sumburgh Head + '04 in.; for stations south of Malin Head and North Shields + '02 in., but for Scilly and Jersey + '01 in.
- (b) The Sunshine for London given in this table is recorded on the Tower of the Wesleyan Training College, Westminster. The Sunshine entered to Dungeness is recorded at Littlestone-on-Sea; that entered to Portland Bill is recorded at Weymouth.
- (c) The information relating to Weather is indicated by the following letters—b. blue sky; bc. sky half clouded; c. sky three parts clouded; d. drizzling rain; e. wet air, without rain falling; f. fog; g. gloomy; h. hail; l. lightning; m. misty (hazy); o. overcast; p. passing showers; q. squally; r. rain; s. snow; t. thunder; u. ugly, threatening; v. visibility, unusual transparency; w. dew; x. hoar frost; z. dust-haze, or smoke.
- * AN ASTERISK is inserted in all places for which information is not usually received.

WIRELESS TELEGRAMS FROM SHIPS OF H.M. NAVY

Received during the 24 hours ended at 9.30 a.m. to-day.

TABLE SHOWING THE GREENWICH TIMES OF SUNRISE, NOON, AND SUNSET, FOR STATIONS IN THE UNITED KINGDOM, TO-DAY AND TO-MORROW.

Hour of Observation.	Position.		Reading of Barometer.	Wind.		Weather.	TEMPERATURE.			Sea Disturbance.	Sunrise G.M.T.	Noon G.M.T.	Sunset G.M.T.
	Lat.	Long.		Direc.	Force.		Dry Bulb.	Wet Bulb.	Sea.				
November 2nd 6 p.m.	43° 37' N.	9° 27' W.	29.53	SSW	4	bc	59	58	58	4	6.54	11.37	4.20
											6.56	11.37	4.18
											6.59	11.44	4.29
											7.1	11.44	4.27
											7.35	11.56	4.17
											7.38	11.56	4.14
											7.41	12.25	5.9
											7.43	12.25	5.7

TERMS OF SUBSCRIPTION for the Daily Weather Report forwarded by Book Post, 21 per annum, payable quarterly in advance.

Single Copies (price 1d.) may be obtained after 3 p.m. on the day of issue, at the Meteorological Office, and at the Bookstalls of the following terminus Railway Stations:—Victoria, Charing Cross, King's Cross, St. Pancras, Euston.

FORECASTS OF WEATHER for one day in advance are drawn up at 11 a.m., and between 7 and 8 p.m. The latest forecast can be had by Reply Telegram, on paying at any Post Office in the United Kingdom Sixpence in addition to the cost of the inquiry and reply Telegram. Information as to the Terms on which Forecasts can be sent daily, for a long or short period, may be obtained on application.

METEOROLOGICAL OFFICE, 63, VICTORIA STREET, S.W.
(TELEGRAPHIC ADDRESS: WEATHER, LONDON.)

W. N. SHAW, (Director).

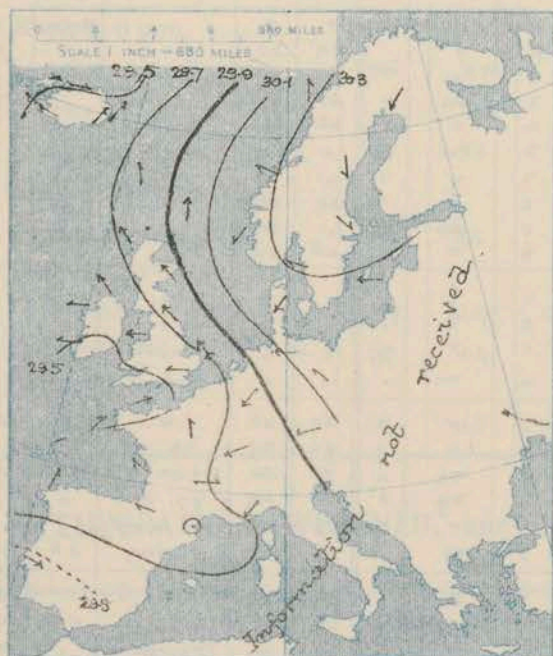
DAILY WEATHER REPORT OF THE METEOROLOGICAL OFFICE.

Monday.
4th November, 1907

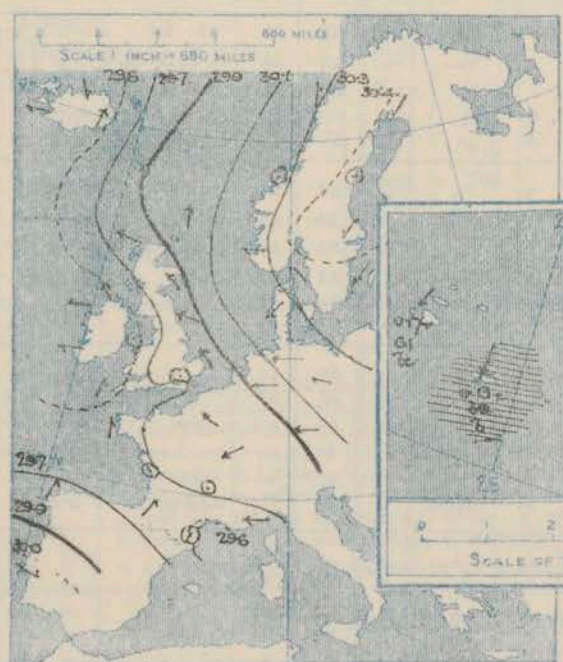
STATIONS.	YESTERDAY EVENING.						THIS MORNING.										PAST 24 HOURS.				
	Barom.	Temp.	Wind.	Force	Weather.		Barometer.	Temperature.	Wind.	Force	Weather.	Sea					Temp.				
	At 32° Fahr. and M.S.L.	Dry Bulb.	Dir.	(0 to 12).			At 32° Fahr. and M.S.L.	Change since Yesterday.	Dry Bulb.	Wet Bulb.	Change since Yesterday.	Dir.	Force (0 to 12).				Max.	Min.	Weather.	Sun-shine.	Rainfall.
	Ins.	°					Ins.	Ins.	°	°	°						°	°		Hours.	Ins.
SCANDINAVIA.	Haparanda...	30.41	33	NE	2	o	30.42	+0.9	29	29	-3	Z	0	f	x		39	30	x	x	-
	Hernösand...	30.43	30	Z	0	b	30.45	+0.7	37	36	+6	Z	0	o	x		41	30	x	x	-
	Stockholm...	30.44	42	NE	1	c	30.44	+1.1	38	38	-1	WNW	2	m	x		43	32	x	x	-
	Wisby...	30.38	45	NE	6	r	30.41	+1.3	45	42	-1	NE	4	c	x		48	39	x	x	-
	Karlstad...	30.45	35	Z	0	f	30.46	+0.5	37	36	+7	NW	2	m	x		x	x	x	x	-
	Färder (X'ania Fjord)	30.42	40	ESE	1	o	30.41	+0.5	41	40	+5	NNE	2	o	1		41	36	x	x	-
	Bodö...	30.36	34	S	2	b	30.26	-1.2	37	33	0	E	2	b	1		39	30	x	x	-
	Christiansund...	30.25	34	Z	0	b	30.24	-0.5	37	35	+2	Z	0	bc	1		41	34	x	x	-
	Skudesnaes...	30.25	41	E	2	b	30.25	+0.2	47	44	+10	SE	6	o	4		48	36	b	x	-
ICELAND & FAEROE.	Reykjavik...	29.54	39	E	3	c	29.58	+0.7	34	x	-1	Z	0	b	x		x	x	x	x	-
	Blönduos...	29.59	39	Z	0	o	29.54	+0.2	35	x	-2	W	2	b	x		x	x	x	x	-
	Seydisfjord...	29.60	53	SSW	4	o	29.49	-0.4	49	x	-6	SSW	1	r	x		x	x	x	x	-
	Thorshavn...	29.91	45	S	5	o	29.72	-1.7	47	x	-1	S	4	m	x		x	x	x	x	-
BRITISH ISLANDS.	Sumburgh Head	30.01	47	S	4	o	29.90	-1.4	49	48	0	SE	5	r	6		50	46	o	x	0.07
	Stornoway...	29.73	49	ESE	4	b	29.69	-0.3	52	50	+1	SSE	4	o	4		54	47	bc, o	4.6	-
	Castlebay (Barra Id.)	29.66	53	E	3	o	29.69	+0.1	52	51	-1	S	3	of	4		55	50	o.c. om. or. o	2.9	0.12
	Malin Head...	29.57	50	SE	5	ogm	29.72	+1.3	51	51	-1	SSW	4	og	3		53	49	og, c	x	-
	Blacksod Pt. ...	29.52	52	E	1	tm	29.77	+2.3	51	50	-1	SW	1	r	2		53	49	om. om	x	0.65
	Valencia...	29.55	52	Z	0	o	29.83	+3.3	51	50	-1	NW	2	og	4		58	50	o, org	3.5	0.12
	Roche's Point...	29.53	52	ESE	3	r	29.83	+4.2	52	52	+1	SSW	1	o	3		53	49	om. o, b	x	0.75
	Birr Castle...	29.53	51	Z	0	r	29.82	+2.9	48	48	-4	S	1	c	x		54	46	o, r	0.0	0.66
	Donaghadee...	29.63	52	SSE	5	og	29.82	+1.5	49	48	-4	SSE	3	c	2		54	49	bc, og, bc	x	0.03
	Liverpool Obsy...	29.66	50	E	4	o	29.91	+2.7	46	45	-4	SE	3	b	2		53	46	om. o	x	-
	Holyhead...	29.55	51	E	3	cpm	29.86	+3.0	52	52	+1	SSW	4	c	3		54	50	cpm	x	0.02
	Pembroke (St. Ann's Hd.)	29.54	52	SSW	6	c	29.84	+3.3	54	53	+2	S	3	c	4		56	49	om. op. c	0.0	0.22
	Scilly (St. Mary's)	29.47	54	SSW	2	bc	29.81	+3.3	53	52	+1	SSE	1	c	2		56	50	c. bc	1.1	0.02
	Jersey (St. Aubins)	29.72	54	NW	1	b	29.91	+4.4	49	49	-6	Z	0	om	0		59	46	b, bc, om	5.0	0.01
	Portland Bill...	29.67	56	WSW	2	c	29.89	+4.5	54	53	0	E	1	c	2		57	53	o. c	1.2	0.02
	Dungeness...	29.70	57	SE	4	c	29.87	+2.9	50	49	-1	N	2	f	2		59	47	o. c	0.0	-
	Dover...	29.74	56	ESE	2	o	29.87	+2.4	51	50	+3	NE	3	o	2		56	47	o. c, or, om	0.3	0.01
	Wick...	29.89	51	S	7	o	29.80	-0.7	51	49	0	S	5	c	6		53	48	-	x	-
	Nairn...	29.82	50	SSE	3	c	29.78	-0.6	53	49	+4	S	1	bc	1		55	47	bc, bc, c	2.3	-
	Aberdeen...	29.89	50	SE	5	o	29.90	-0.4	52	51	+1	SSE	3	o	4		52	50	c, bc, ogpm	0.7	0.01
	Leith...	29.76	50	E	4	o	29.86	+0.3	50	48	-1	SE	3	bc	x		53	50	bc. c. o	x	-
	North Shields	29.76	49	ESE	4	o	29.91	+1.0	51	50	0	SW	2	o	4		52	47	-	x	-
	Spurn Head...	29.74	53	SE	5	o	29.91	+2.0	52	51	+1	SSE	1	o, ag	3		53	51	og, o, od	x	0.01
GERMANY, & C.	Yarmouth...	29.73	54	SE	6	c	29.90	+2.0	51	49	0	ESE	4	c	4		55	50	c	x	-
	Clacton-on-Sea...	29.73	54	ESE	3	c	29.90	+2.5	49	48	-2	NNE	2	m	2		55	48	c, bc, opm	1.0	0.01
	Nottingham...	29.71	53	E	2	r	29.94	+2.6	45	45	-4	Z	0	f	x		53	42	om, r	0.0	0.01
	Bath...	29.70	53	SE	1	b	29.93	+3.8	47	46	-2	NE	1	m	x		57	41	-	0.7	0.01
	Oxford...	29.79	52	SE	2	b	29.96	+3.6	40	40	-10	N	2	o	x		53	40	ogm, bf	x	-
	London (St. James's Park)	29.72	56	Z	0	o	29.90	+3.3	52	52	+2	Z	0	ogme	x		57	50	edpm, o	0.0	-
	The Scaw (Skagen)	30.38	47	SE	2	o	30.39	+0.9	47	45	+4	SE	4	o	1		48	43	x	x	-
	Fanö...	30.26	44	NE	4	b	30.28	+0.9	40	39	0	ENE	4	bc	x		50	39	x	x	-
FRANCE.	Cuxhaven...	30.12	45	E	6	b	30.18	+0.8	38	36	+2	ESE	6	b	x		46	36	x	x	-
	The Helder...	29.94	45	ESE	3	b	30.00	+1.2	40	38	-4	ESE	2	b	2		50	39	x	x	-
	Brussels...	x	x	x	x	x	29.89	+1.7	38	38	-4	NE	1	b	x		54	37	x	x	-
	Berlin...	30.23	39	ESE	3	b	30.29	+1.0	33	31	0	SE	3	b	x		45	32	x	x	-
	Frankfurt...	29.93	41	E	5	bc	29.99	+1.1	37	36	-4	NE	5	bc	x		57	37	x	x	-
	Munich...	29.92	42	E	6	o	29.97	+0.4	38	37	+5	NE	5	o	x		48	38	x	x	-
	C. Gris Nez...	29.79	54	SSE	2	o	29.90	+3.1	52	50	+6	NE	2	o	2		61	41	x	x	0.04
	La Heve...	29.74	53	S	1	o	29.86	+3.4	51	50	0	N	1	m	1		59	48	x	x	-
	Brest...	29.65	56	S	2	o	29.84	+3.7	53	52	-2	E	3	o	3		59	50	x	x	-
	Lorient...	29.67	59	E	2	bc	29.88	+3.6	52	52	-2	E	3	o	5		61	52	x	x	-
SPANISH PENIN.	Rochefort...	29.69	57	Z	0	bc	29.86	+2.7	55	54	+1	Z	0	o	x		64	52	x	x	-
	Biarritz...	x	x	x	x	x	x	x	x	x	x	x	x	x	x		x	x	x	x	-
	Paris...	29.77	54	Z	0	b	29.87	+2.4	46	45	-7	ESE	1	o	x		60	46	x	x	-
	Belfort...	29.73	42	ENE	5	m	29.83	+0.9	40	39	-1	ENE	5	f	x		47	39	x	x	-
	Lyons...	29.71	55	NE	0	o	29.84	+1.3	46	45	-6	NE	0	o	x		61	46	x	x	-
	Nice...	29.66	56	E	5	r	29.64	-0.9	62	51	+9	E	3	o	4		62	52	x	x	0.04
SPANISH PENIN.	Perpignan...	29.60	57	Z	0	r	29.76	+1.3	55	53	+1	NW	3	r	x		64	53	x	x	1.10
	Sanguinaire...	x	x	x	x	x	x	x	x	x	x	x	x	x	x		x	x	x	x	-
	Corunna...	29.72	55	SSW	3	r	30.09	+4.51	54	51	0	WNW	1	o	6		59	48	x	x	0.39
	Lisbon...	30.04	56	WNW	3	o	30.07	+2.1	55	53	0	SE	2	r	x		59	54	x	x	0.04
AZORES (P. Delgada)	Azores (P. Delgada)...	29.80	58	NNE	9	r	30.13	+2.2	59	56	-7	NNE	6	b	x		68	57	x	x	0.04
	(Horta)...	30.01	60	NE	5	o	30.17	+3.9	61	56	-6	NE	5	bc	2		68	59	x	x	-

SUPPLEMENTARY CHARTS
OF
BAROMETER AND WIND
FOR 8 A.M. AND 6 P.M. YESTERDAY

8 A.M. YESTERDAY.

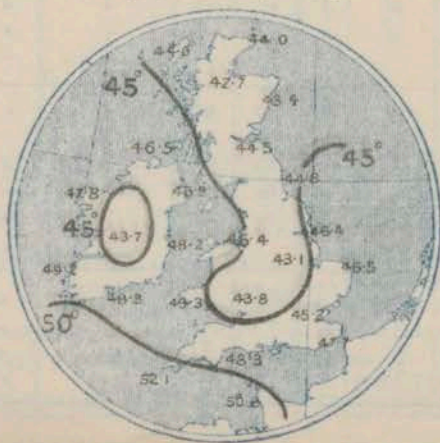


6 P.M. YESTERDAY



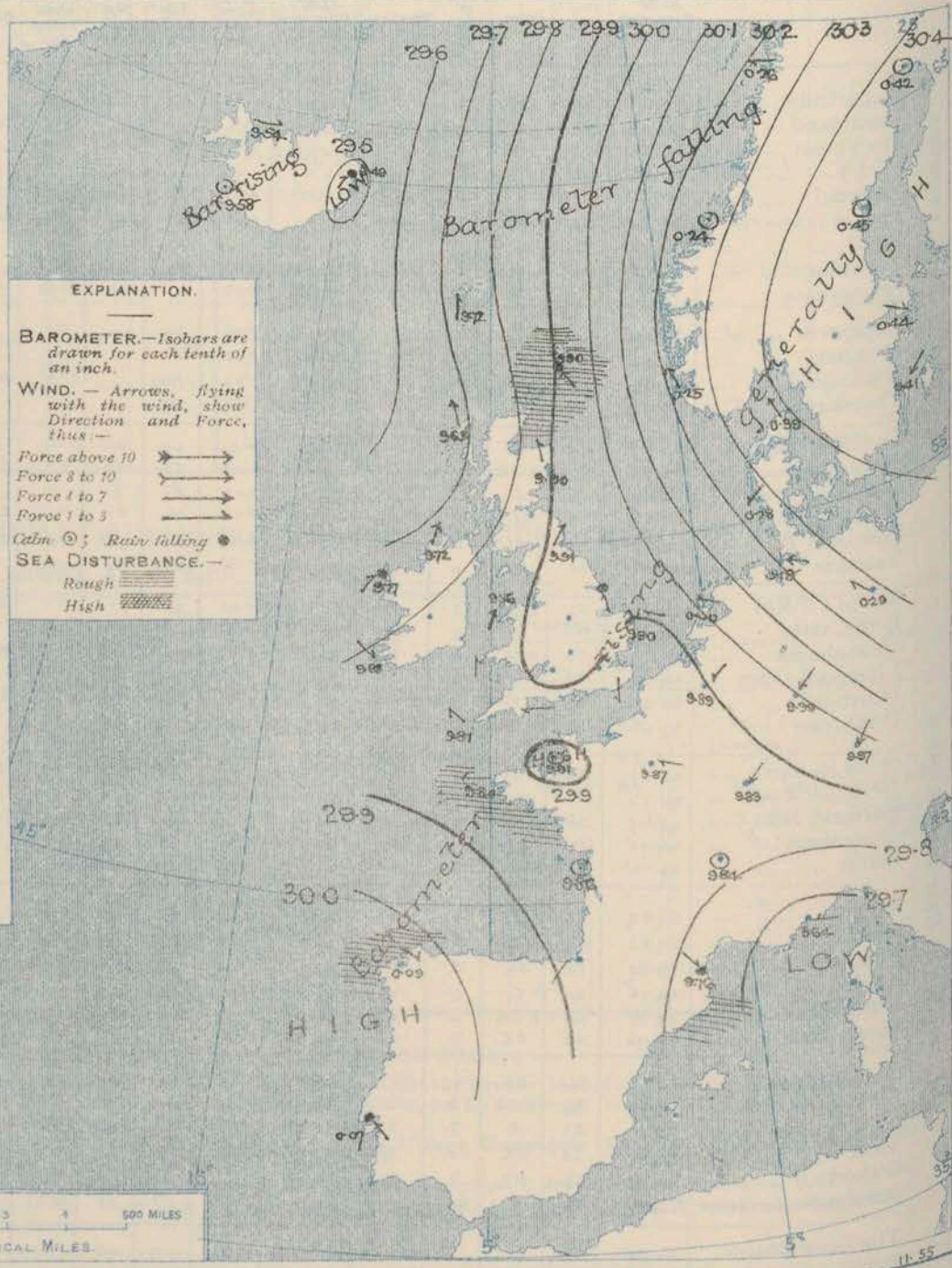
AVERAGES OF TEMPERATURE AT 8 A.M.
FOR THE TWO MONTHLY PERIOD
OCTOBER - NOVEMBER.

(Derived chiefly from Observations extending over
the 35 years—1871-1905.)



Monday, WEATHER

1. BAROMETER, WIND AND SEA AT 8 A.M. TO-DAY.



NOTES ON THE GENERAL SITUATION AT 8 A.M.

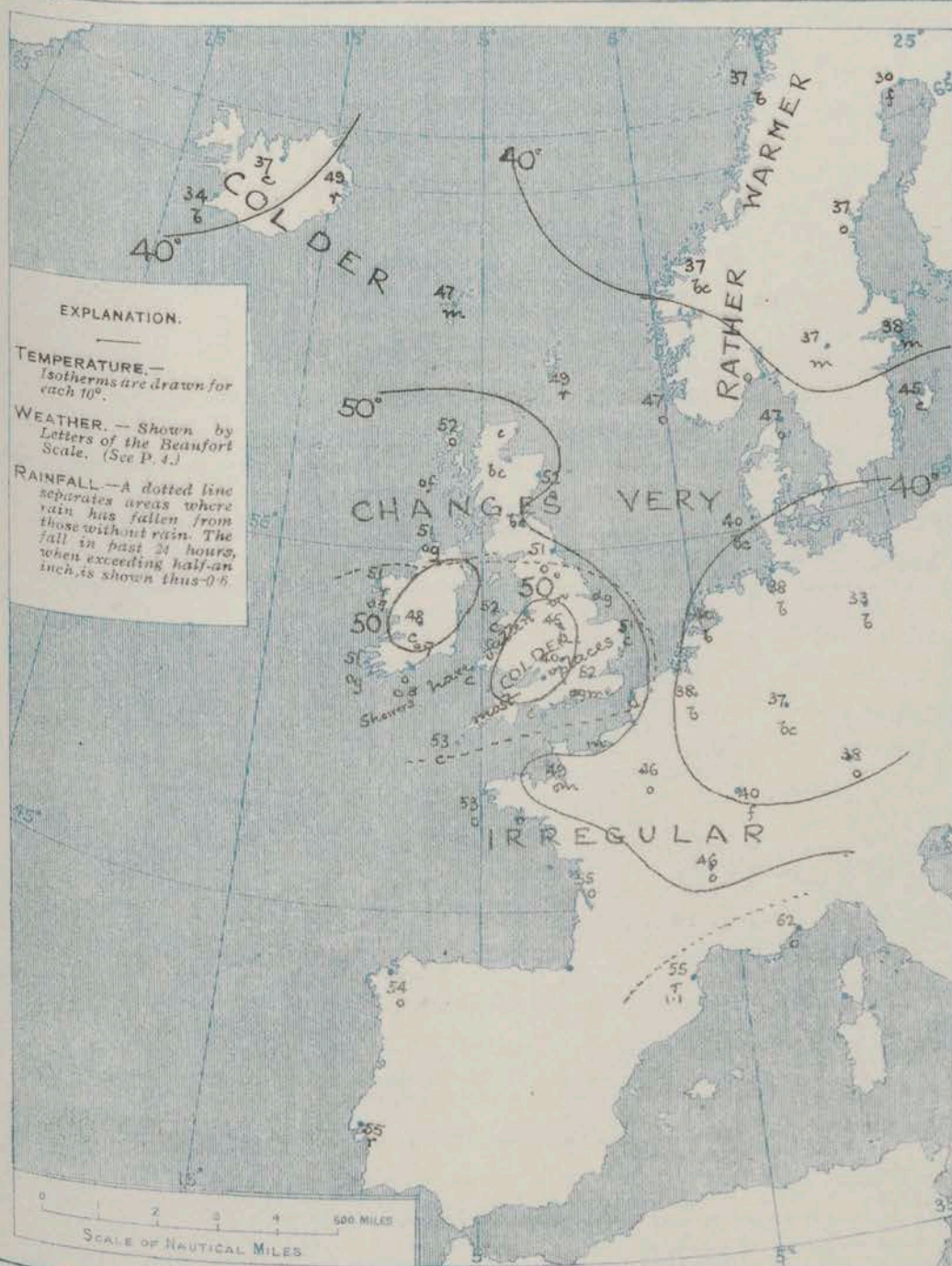
In an area of high pressure covering the regions to the eastward of the North Sea the barometer stands above 30.4 ins. at the Swedish stations. In a depression over Eastern Iceland pressure is below 29.5 ins., and in another off the Russian it is below 29.7 ins. The gradient is moderately steep over the eastern portion of the North Sea, mostly slight elsewhere.

The winds vary greatly in direction, but are mainly S.E. to S. over our western and northern districts, N.E. to E. in Germany and France. A fresh to strong breeze is reported over the upper part of the North Sea, at the mouth of the Elbe, and over Southwestern Germany, moderate to very light elsewhere. Temperature has changed irregularly at home and abroad. In the British Isles the readings range from 40° at Oxford to 54° at Pembroke and Portland Bill; on the Continent from 29° at Haparanda to 62° at Toru; in Iceland from 33° to 49°. The weather is fine and clear locally, but generally it is very cloudy and dull, with gloom, mist or fog in many localities, and rain at isolated stations between Portugal and Iceland. The sea is rough off the northeast of Scotland, rather rough on the Bay of Biscay, and moderate to very smooth on other coasts.

CHARTS

4th November, 1907.

2. TEMPERATURE AND WEATHER AT 8 A.M. TO-DAY.



NOTES ON YESTERDAY'S WEATHER

A strong to high S.E. to E. wind was felt yesterday on various parts of our eastern and northern coasts. Temperature rose to 60° at Torquay, and the maxima at many stations exceeded 55°. The weather generally was very dull, and rain fell in most districts, in small amounts as a rule, but some of the Irish stations report about 0.7 inch; in the south of France Perpignan reports 1.1 inch. At numerous stations there was either no bright sunshine or less than an hour, but Stornoway had 4.6 hours, and Jersey 5 hours.

GENERAL INFERENCE FROM THE 8 A.M. OBSERVATIONS.

Pressure is now increasing over nearly the whole of the region under observation, and there are no indications of the existence of any important disturbance in our immediate neighbourhood, but small, shallow, irregularities will probably occasion dulness and showers, with mist or fog in many localities.

FORECASTS

For the 24 hours commencing at NOON TO-DAY.

For the positions of the DISTRICTS indicated by the numbers 0-11—see map at foot.

- 0 } S.E. to S.W. breezes, light
- 1 } or moderate; cloudy, some showers,
- 2 } mist or fog; mild.
- 3 } Calms and light variable
- 4 } breezes; generally dull, misty to
- 5 } foggy at times, slight local showers,
- 6 } mild.
- 7 }
- 8 } Same as Nos. 0 to 2.
- 9 }
- 10 }

II WESTERN CHANNEL AND BAY

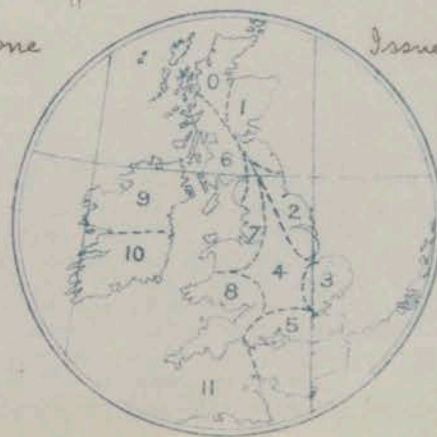
Variable E. to S. breezes, light to fresh; sea slight to smooth; dull, changeable, some rain and fog; moderate temperature.

FORECAST DISTRICTS.

Those portions of the Coasts upon which the Warning Signals are at present flying are indicated by the Symbols = South Cone, or = North Cone.

None

Issued.



4th November, 1907.

TEMPERATURE, WEATHER, SUNSHINE, AND RAINFALL FOR YESTERDAY.											
STATIONS.	TEMPERATURE F.		Weather.	Sunshine. Hrs.	Rainfall. Ins.	STATIONS.	TEMPERATURE F.		Weather.	Sunshine. Hrs.	Rainfall. Ins.
	Max.	Min.					Max.	Min.			
Blackpool, to 9 p.m. ...	53	49	c, o	0.9	-	Brighton	56	48	*	0.0	0.01
Southport, to 9 p.m. ...	53	49	c, o	0.0	-	Eastbourne, to 6 p.m. ...	57	51		0.0	0.07
Rhyl, to 6 p.m. ...	51	49	*	0.0	-	Bexhill-on-Sea, to 9 p.m.	57	50	c, p, w.	0.0	-
Llandudno, to 9 p.m. ...	56	51	o, c, p.	0.0	-	Hastings	*	*	*	0.0	*
Bettws-y-Coed, to 6 p.m.	55	50	c, bc, c	0.0	0.50	Folkestone, to 6 p.m. ...	57	48	b, bc, o	0.1	-
Towyn, to 6 p.m. ...	53	51	o, c, o	0.6	-	Margate, to 6 p.m. ...	57	49	o, b, o	0.9	-
Aberystwyth, to 6 p.m. ...	55	50	*	1.3	-	Lowestoft, to 6 p.m. ...					
Plymouth, to 9 p.m. ...	56	52	o, bc, bcw.	1.3	0.61	Skegness	53	50	c, c	0.0	-
Torquay, to 6 p.m. ...	60	47	*	2.5	0.24	Scarborough, to 6 p.m. ...	52	47	*	0.0	0.01
Weymouth, to 6 p.m. ...	59	52	*	1.2	-	Harrogate, to 6 p.m. ...	52	47	o, o	0.0	-
Bournemouth, to 6 p.m.	58	50	*	1.1	0.01	Darwen, to 9 p.m. ...					
Southsea, to 6 p.m. ...	57	49	-	0.5	0.05	Manchester, to 9 p.m. ...	55	51	bc, o	0.0	-
Worthing	57	48	om, cc, c	0.0	-	Birmingham, to 9 p.m. ...	52	47	o, b	0.0	-

TEMPERATURE, WEATHER, and RAINFALL at additional FOREIGN STATIONS, mainly for the 24 hours ended at 8 a.m. yesterday.

STATIONS. <i>3rd Dec., 1907.</i>	TEMPERATURE F.		WEATHER.	RAIN. — Ins.	STATIONS. <i>3rd Dec., 1907.</i>	TEMPERATURE F.		WEATHER.	RAIN. — Ins.
	Max.	Min.				Max.	Min.		
St. Petersburg	<i>Observations not received</i>				Algiers	<i>Observations not received</i>			
Utrecht					Tunis				
Groningen					Madeira (Funchal)				
Vienna									
Florence					<i>2nd Dec., 1907.</i>	1 p.m.		1 p.m.	Measured 7 a.m.
Rome					Geneva	50	*		
Naples					Berne	48	*	o.	
Palermo					Coire	59	*	o.	
Brindisi					Castasegna	50	*	o.	
Malta					Lugano	54	*	o.	
					Davos	50	*	c.	

NOTES REFERRING TO INFORMATION GIVEN ON PAGE 1:—

(a) At the British and Irish Stations the readings of the barometer are not corrected for the difference in Gravity between the position of the Station and Latitude 45°. The approximate correction is:—For stations North of Malin Head and North Shields + '03 in., but for Sumburgh Head + '04 in.; for stations south of Malin Head and North Shields + '02 in., but for Scilly and Jersey + '01 in.

(b) The Sunshine for London given in this table is recorded on the Tower of the Wesleyan Training College, Westminster; the Sunshine entered to Dungeness is recorded at Littlestone-on-Sea.

(c) The information relating to Weather is indicated by the following letters—b. blue sky; bc. sky half clouded; c. sky three parts clouded; d. drizzling rain; e. wet air, without rain falling; f. fog; g. gloomy; h. hail; l. lightning; m. misty (hazy); o. overcast; p. passing showers; q. squally; r. rain; s. snow; t. thunder; u. ugly, threatening; v. visibility, unusual transparency; w. dew; x. hoar frost; z. dust-haze, or smoke.

* AN ASTERISK is inserted in all places for which information is not usually received.

WIRELESS TELEGRAMS FROM SHIPS OF H.M. NAVY

Received during the 24 hours ended at 9.30 a.m. to-day.

Hour of Observation.	Position.		Reading of Barometer.	Wind.		Weather.	TEMPERATURE.			Sea Dis-turb-ance.
	Lat.	Long.		Direc.	Force.		Air.			
							Dry Bulb.	Wet Bulb.	Sea.	
"	"	"	Ins.				"	"	"	

TABLE SHOWING THE GREENWICH TIMES OF SUNRISE, NOON, AND SUNSET, FOR STATIONS IN THE UNITED KINGDOM, TO-DAY AND TO-MORROW.

4th, 5th Dec. 1907.

	Sunrise G.M.T.	Noon G.M.T.	Sunset G.M.T.
Yarmouth	{ 6. 56	11. 37	4. 13
	{ 6. 58	11. 37	4. 16
Greenwich	{ 7. 1	11. 44	4. 27
	{ 7. 3	11. 44	4. 25
Wick	{ 7. 38	11. 56	4. 14
	{ 7. 40	11. 56	4. 12
Valencia	{ 7. 43	12. 25	5. 7
	{ 7. 45	12. 25	5. 5

TERMS OF SUBSCRIPTION for the Daily Weather Report forwarded by Book Post, £1 per annum, payable quarterly in advance.

Single Copies (price 1d.) may be obtained after 3 p.m. on the day of issue, at the Meteorological Office, and at the Bookstalls of the following terminus Railway Stations:—Victoria, Charing Cross, King's Cross, St. Pancras, Euston.

FORECASTS OF WEATHER for one day in advance are drawn up at 11 a.m., and between 7 and 8 p.m. The latest forecast can be had by Reply Telegram, on paying at any Post Office in the United Kingdom Sixpence in addition to the cost of the inquiry and reply Telegram.

Information as to the Terms on which Forecasts can be sent daily, for a long or short period, may be obtained on application.

METEOROLOGICAL OFFICE, 63, VICTORIA STREET, S.W.
(TELEGRAPHIC ADDRESS: WEATHER, LONDON.)
W. N. SHAW, (Director).

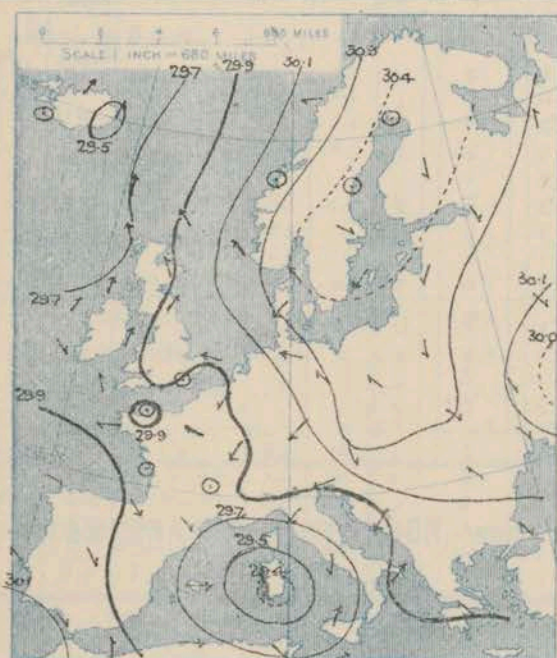
SPANISH

For NOTES see page 4

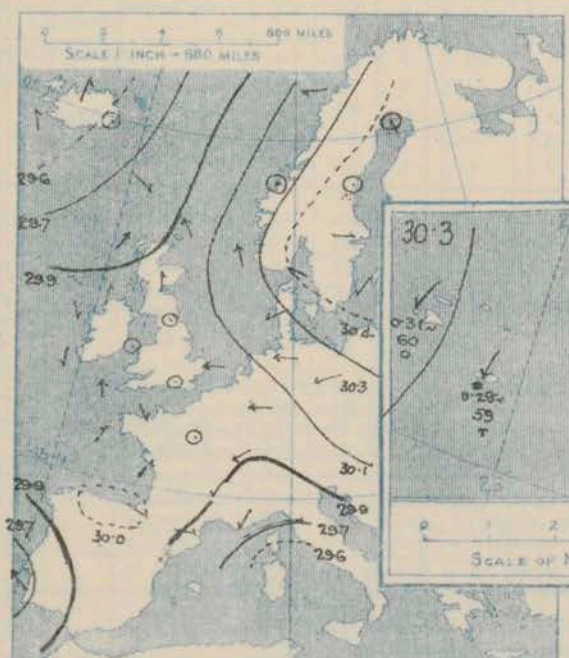
SUPPLEMENTARY CHARTS OF BAROMETER AND WIND

FOR 8 A.M. AND 6 P.M. YESTERDAY

8 A.M. YESTERDAY.

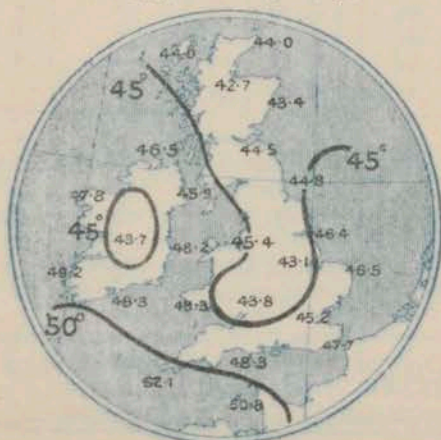


6 P.M. YESTERDAY



AVERAGES OF TEMPERATURE AT 8 A.M.
FOR THE TWO MONTHLY PERIOD.
OCTOBER - NOVEMBER.

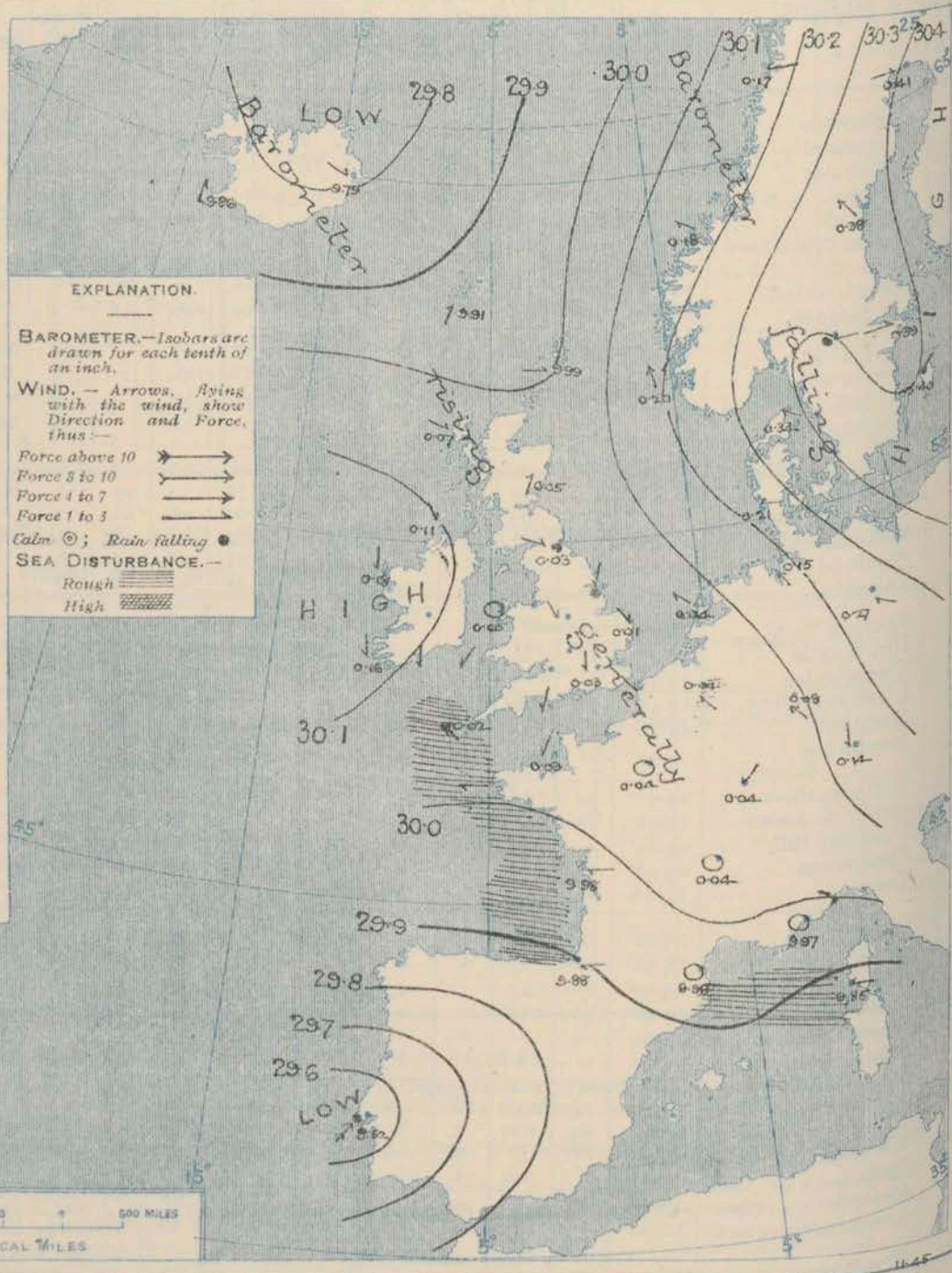
(Derived chiefly from Observations extending over
the 35 years—1871-1905.)



WEATHER

To-morrow.





1. BAROMETER, WIND AND SEA AT 8 A.M. TO-DAY.

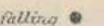
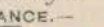


EXPLANATION.

BAROMETER.—Isobars are
drawn for each tenth of
an inch.


WIND.—Arrows, flying
with the wind, show
Direction and Force,
thus:—

Force above 10 
Force 8 to 10 
Force 4 to 7 
Force 1 to 3 

Calm ; Rain falling 

SEA DISTURBANCE.—

Rough 

High 

NOTES ON THE GENERAL SITUATION AT 8 A.M.

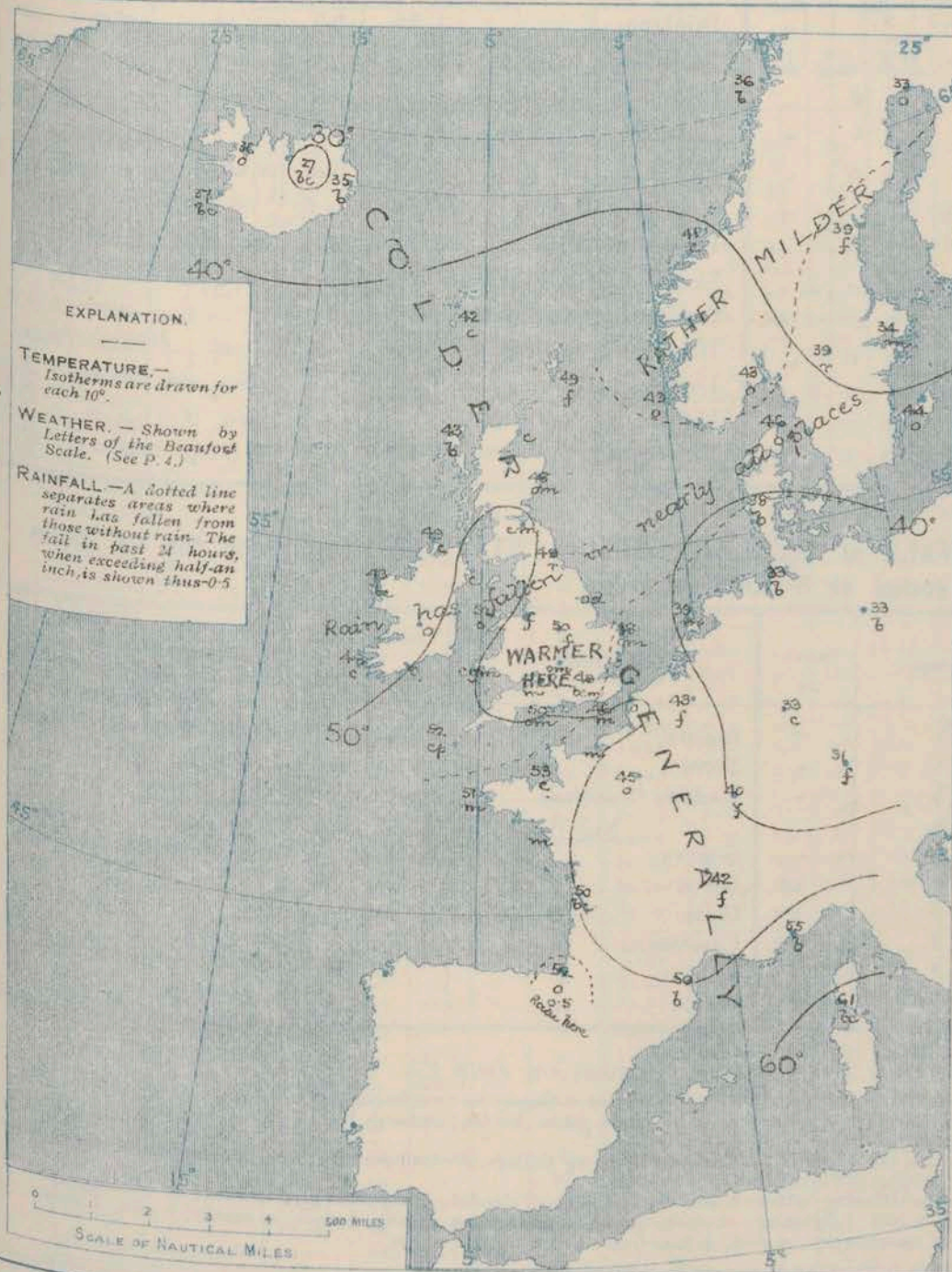
The British Isles are now situated between two areas of high pressure, one beyond the North Sea, with barometer readings above 30.4 ins. in Southern and Northern Sweden, the other beyond Ireland, where the readings are above 30.1 ins. In a depression to the northward of Iceland the barometer is below 29.8 ins. and in another from the north of Spain to the Mediterranean, below 29.9 ins. The gradient is everywhere slight.

Calm and light variable N.E. breezes prevail over these Islands, E. to S.E. over Continental countries, and S.W. over Iceland. At Skudsmo a strong breeze is reported. Temperature has fallen at nearly all the home and foreign stations. Over the British Isles the readings range from 43° at Blackhead and Stormoway to 54° at Donaghadee; on the Continent from 31° at Munich to 61° at Sangunnaire; in Iceland from 27° to 37°. The weather varies from fine and clear to very cloudy or overcast, with mist or fog in many places, and slight rain at Scilly, on the northeast coast of England and at Karlstad. The sea is rather rough across the mouth of the English Channel and down the Bay of Biscay, and also on the Western Mediterranean, slight to very smooth in nearly all other regions.

CHARTS

5th November, 1907.

2. TEMPERATURE AND WEATHER AT 8 A.M. TO-DAY.



NOTES ON YESTERDAY'S WEATHER.

During yesterday temperature rose to 59° at Torquay, and to 55° and upwards in many other localities. The weather was very dull generally, no bright sunshine being registered at the great majority of stations, 1.9 hour at Sully being the largest record. Slight falls of rain occurred in various parts of the country.

GENERAL INFERENCE FROM THE 8 A.M. OBSERVATIONS.

Pressure continues to increase all over the country, and during the ensuing 24 hours quiet, anticyclonic conditions are likely to be maintained, with a light air current from N.W. directions.

FORECASTS

For the 24 hours commencing at NOON TO-DAY.

For the positions of the DISTRICTS indicated by the numbers 0-11—see map at foot.

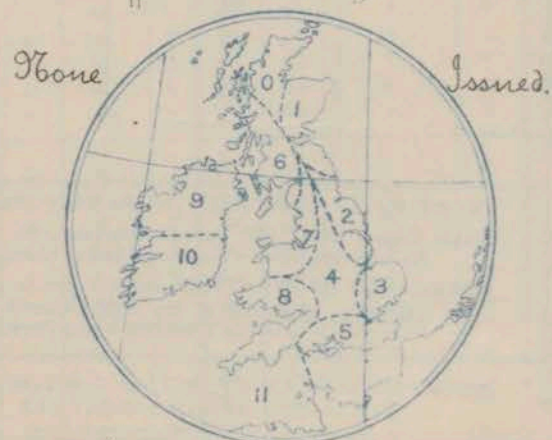
- 0 Calms and light variable N.W. to N.E. breezes; generally fair or fine, some morning mist or fog; cooler.
- 1
- 2
- 3 Calms and light variable N.E.
- 4 breezes; fair or fine, much morning mist or fog; cooler.
- 5
- 6 Same as Nos. 0 to 2.
- 7 Same as Nos. 3 to 5.
- 8 Light N.E. to E. breezes; generally fair or fine, morning mist or fog; cooler.
- 9 Light N.E. (N.W. to N.E.) breezes;
- 10 generally fair or fine; cooler.

II WESTERN CHANNEL AND BAY

Light N.E. to E. breezes; sea slight to rather rough; changeable, some showers, mist of fog; cool.

FORECAST DISTRICTS.

Those portions of the Coasts upon which the Warning Signals are at present flying are indicated by the Symbols: = South Cone, or = North Cone.



DAILY WEATHER REPORT.

5th November 1907

TEMPERATURE, WEATHER, SUNSHINE, AND RAINFALL FOR YESTERDAY.

STATIONS.	TEMPERATURE F.		Weather.	Sunshine. Hrs.	Rainfall. Ins.	STATIONS.	TEMPERATURE F.		Weather.	Sunshine. Hrs.	Rainfall. Ins.
	Max.	Min.					Max.	Min.			
Blackpool, to 9 p.m. ...	56	43	cm, ow, o	0.1	-	Brighton	54	50	*	0.0	-
Southport, to 9 p.m. ...	55	44	o, om	0.2	-	Eastbourne, to 6 p.m. ...	55	49	-	0.0	0.11
Rhyl, to 6 p.m. ...	57	45	*	0.9	-	Bexhill-on-Sea, to 9 p.m.	57	51	c, c	0.1	0.01
Llandudno, to 9 p.m. ...	56	48	m, o	0.2	-	Hastings	*	*	*	0.1	*
Bettws-y-Coed, to 6 p.m.	57	48	c, b, c	0.0	-	Folkestone, to 6 p.m. ...	56	46	o, bc, o, b	0.3	-
Towyn, to 6 p.m. ...	59	49	o, m, o, c	0.1	-	Margate, to 6 p.m. ...	53	45	o, o	0.0	0.01
Aberystwyth, to 6 p.m. ...	57	50	*	1.0	-	Lowestoft, to 6 p.m. ...	52	50	bc, o, o	0.0	-
Plymouth, to 9 p.m. ...	54	48	o, bc, p, o	0.0	0.03	Skegness	54	50	r, c, c	0.0	0.01
Torquay, to 6 p.m. ...	57	49	*	0.0	0.02	Scarborough, to 6 p.m. ...	53	50	*	0.0	0.04
Weymouth, to 6 p.m. ...	55	47	o, me, f	0.0	-	Harrogate, to 6 p.m. ...	50	44	f, o, f, f	0.0	0.01
Bournemouth, to 6 p.m.	54	42	*	0.0	0.03	Darwen, to 9 p.m. ...	53	44	omg, om	0.0	-
Southsea, to 6 p.m. ...	55	49	-	0.0	-	Manchester, to 9 p.m. ...	54	47	bc, o	0.0	-
Worthing	54	49	m, o, om	0.0	-	Birmingham, to 9 p.m.	50	42	f, o, f	0.0	-

TEMPERATURE, WEATHER, and RAINFALL at additional FOREIGN STATIONS, mainly for the 24 hours ended at 8 a.m. yesterday.

STATIONS.		TEMPERATURE F.		WEATHER.	RAIN. Ins.	STATIONS.		TEMPERATURE F.		WEATHER.	RAIN. Ins.
4th Nov. 1907.		Max.	Min.			4th Nov. 1907.		Max.	Min.		
St. Petersburg	34	21	r, b	-	Algiers	68	56	o, c	0.16		
Utrecht	54	34	b, b	-	Tunis... ..	81	52	bc, m	-		
Groningen	50	34	b, b	-	Madeira (Funchal)	not received					
Vienna	45	30	o, b	-	Geneva	3rd Nov. 1907. 1 p.m. Observations not received 1 p.m. Measured 1 p.m.					
Florence	64	57	o, o	-	Berne	"					
Rome	63	58	o, r	0.28	Coire	"					
Naples	65	56	bc, o	0.28	Castasegna... ..	"					
Palermo	78	58	c, r	0.16	Lugano	"					
Brindisi	66	52	o, r	0.39	Davos	"					
Malta	75	65	-, bc	-							

NOTES REFERRING TO INFORMATION GIVEN ON PAGE 1:—

- (a) At the British and Irish Stations the readings of the barometer are not corrected for the difference in Gravity between the position of the Station and Latitude 45°. The approximate correction is:—For stations North of Malin Head and North Shields + '03 in., but for Sumburgh Head + '04 in.; for stations south of Malin Head and North Shields + '02 in., but for Scilly and Jersey + '01 in.
- (b) The Sunshine for London given in the table is recorded on the Tower of the Wesleyan Training College, Westminster. The Sunshine entered to Dungeness is recorded at Littlestone-on-Sea; that entered to Portland Bill is recorded at Weymouth.
- (c) The information relating to Weather is indicated by the following letters—b, blue sky; bc, sky half clouded; c, sky three parts clouded; d, drizzling rain; e, wet air, without rain falling; f, fog; g, gloomy; h, hail; l, lightning; m, misty (hazy); o, overcast; p, passing showers; q, squally; r, rain; s, snow; t, thunder; u, ugly, threatening; v, visibility, unusual transparency; w, dew; x, hoar frost; z, dust-haze, or smoke.
- * AN ASTERISK is inserted in all places for which information is not usually received.

WIRELESS TELEGRAMS FROM SHIPS OF H.M. NAVY

Received during the 24 hours ended at 9.30 a.m. to-day.

Hour of Observation.	Position.		Reading of Barometer.	Wind.		Weather.	TEMPERATURE.			Sea Disturbance.
	Lat.	Long.		Dir.	Force.		Dry Bulb.	Wet Bulb.	Sea.	
			Ins.							

TABLE SHOWING THE GREENWICH TIMES OF SUNRISE, NOON, AND SUNSET, FOR STATIONS IN THE UNITED KINGDOM, TO-DAY AND TO-MORROW.

5th & 6th Nov. 1907.		Sunrise G.M.T.	Noon G.M.T.	Sunset G.M.T.
Yarmouth	{	6.58	11.37	4.16
Greenwich	{	6.59	11.37	4.15
Wick	{	7.3	11.44	4.25
Valencia	{	7.4	11.44	4.24
	{	7.40	11.56	4.12
	{	7.42	11.56	4.10
	{	7.45	12.25	5.5
	{	7.46	12.25	5.4

TERMS OF SUBSCRIPTION for the Daily Weather Report forwarded by Book Post, £1 per annum, payable quarterly in advance.

Single Copies (price 1d.) may be obtained after 3 p.m. on the day of issue, at the Meteorological Office, and at the Bookstalls of the following terminus Railway Stations—Victoria, Charing Cross, King's Cross, St. Pancras, Euston.

FORECASTS OF WEATHER for one day in advance are drawn up at 11 a.m., and between 7 and 8 p.m. The latest forecast can be had by Reply Telegram, on paying at any Post Office in the United Kingdom Sixpence in addition to the cost of the inquiry and reply Telegram. Information as to the Terms on which Forecasts can be sent daily, for a long or short period, may be obtained on application.

METEOROLOGICAL OFFICE, 53, VICTORIA STREET, S.W.
(TELEGRAPHIC ADDRESS: WEATHER, LONDON.)

W. N. SHAW, (Director)

SCANDINAVIA.

ICELAND & FAEROE.

BRITISH ISLANDS.

GERMANY, & C.

FRANCE.

SPANISH PENIN.

DAILY WEATHER REPORT OF THE METEOROLOGICAL OFFICE.

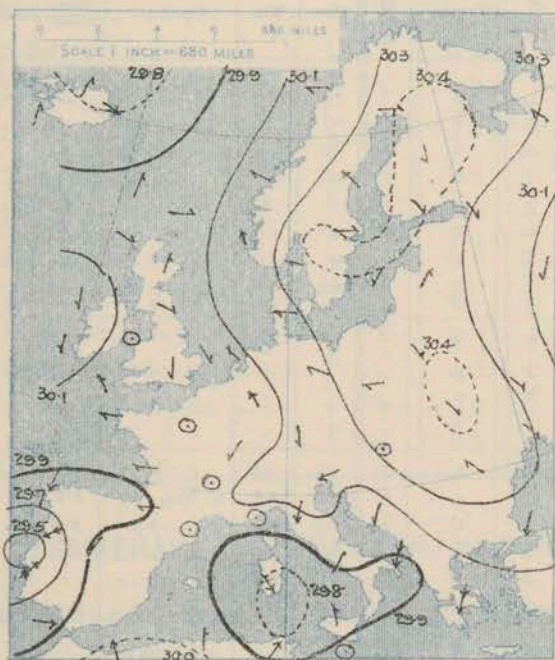
Wednesday,
6th November, 1907

STATIONS.		YESTERDAY EVENING.					THIS MORNING.										PAST 24 HOURS.				
		Barom.	Temp.	Wind.	Force	Weather.	Barometer.	Temperature.			Wind.	Force	Weather.	Sea	Temp.		Weather.	Sun.	Rainfall.		
								Dry Bulb.	Wet Bulb.	Change since Yesterday.					Max.	Min.					
		At 3 ³⁰ Fahr. and M.S.L.	Dry Bulb.	Dir.	(0 to 12).		At 5 ³⁰ Fahr. and M.S.L.	Change since Yesterday.	Dry Bulb.	Wet Bulb.	Change since Yesterday.	Dir.	(0 to 12).		(0 to 9).			Hours.	Ins.		
SCANDINAVIA.	Haparanda...	Ins.	°				Ins.	Ins.	°	°	°					°	°				
	Hernösand...	30.28	36	S	4	0	30.00	-41	35	34	+2	SW	4	0	37	30	x	-			
	Stockholm...	30.29	38	2	0	0	30.22	-16	33	32	-6	W	2	6	41	33	x	-			
	Wisby...	30.43	35	SW	2	0	30.39	-00	36	35	+2	W	4	0	36	32	x	-			
	Karlstad...	30.39	42	NE	2	0	30.38	-02	44	41	0	SSE	2	0	45	39	x	-			
	Færder (X'ania Fjord)	30.39	41	SSE	2	0	30.36	-05	42	41	+3	SSW	2	0	x	x	x	-			
	Bodö...	30.34	43	SE	4	7	30.28	-08	45	44	+2	S	4	0	3	45	43	x	-		
ICELAND & FAEROE.	Christiansund...	30.04	38	E	4	bc	29.91	-26	41	40	+5	SW	6	7	3	41	36	x	0.08		
	Skudesnaes...	30.18	41	2	0	0	30.18	00	46	42	-5	WSW	2	0	2	46	39	x	-		
	Reykjavik...	30.25	47	SSE	6	0	30.29	+09	45	44	-4	E	2	0	3	50	45	6.0	0.04		
	Blönduós...	29.86	44	SSE	3	m	29.88	+02	46		+9	SW	3	7	x	x	x	-			
BRITISH ISLANDS.	Seydisfjord...	29.77	41	SW	3	c	29.75	-07	47		+11	SSW	3	0	x	x	x	-			
	Thorsbavn...	29.82	39	2	0	6	29.80	+01	34		+19	SSW	6	0	x	x	x	-			
	Sumburgh Head	30.13	39	2	0	c	30.08	+17	47		+5	WNW	6	0	x	x	x	-			
	Stornoway...	30.14	42	2	0	6	30.26	+27	44	41	-5	WNW	1	0	3	50	38	c. b	0.03		
	Castlebay (Barra Id.)	30.21	46	W	2	bc	30.35	+28	40	39	-3	WNW	2	0	2	52	38	o. bcp, bc	3.8 0.01		
	Malin Head...	30.22	48	N	2	op	30.38	+29	46	44	0	N	2	0	2	51	44	bc, c, op, c, bc	5.8 0.02		
	Blacksod Pt. ...	30.22	49	NW	2	bc	30.34	+23	49	49	0	N	3	0	2	50	45	b, bc	-		
	Valencia...	30.29	50	NW	2	0	30.40	+22	46	45	+3	N	3	0	3	52	42	bc, bcm, o	-		
	Roche's Point...	30.26	47	NNE	3	6	30.32	+16	45	43	-3	NE	2	0	3	53	43	bc, b, c	5.9		
	Birr Castle...	30.19	49	N	3	bc	30.30	+21	40	39	-10	NNW	2	0	1	53	39	c, bc, c, b	-		
GERMANY, & C.	Donaghadee...	30.26	45	2	0	bc	30.35	+22	34	33	-14	2	0	0	52	31	bc	3.5			
	Liverpool Obsy...	30.24	48	NNW	2	6	30.33	+25	49	48	-5	N	3	0	2	52	41	bc, b	-		
	Holyhead...	30.19	50	SE	2	c	30.29	+21	47	45	-2	NNE	1	0	2	52	46	o, om, c	-		
	Pembroke...	30.19	52	N	3	c	30.28	+23	49	48	-3	NE	2	0	1	54	48	o, c	-		
	Scilly (St. Mary's)	30.14	52	N	3	bc	30.21	+16	47	46	-3	NNE	4	0	3	56	46	cgm, cm, bc	1.0		
	Jersey (St. Aubins)	30.17	49	NE	2	c	30.17	+15	51	48	-2	ENE	4	0	3	57	50	bc, c	1.9		
	Portland Bill...	30.08	53	ENE	3	cgm	30.13	+10	54	51	+1	ENE	4	0	4	57	51	ogm, cgm	0.0		
	Dungeness...	30.10	52	ENE	2	bcm	30.15	+11	47	45	-3	NE	4	0	4	55	45	c, bcm	1.6		
	Dover...	30.07	48	N	2	c	30.14	+14	50	48	+4	N	3	0	3	54	45	c	2.3		
	Wick...	30.10	50	NNE	3	om	30.15	+12	49	48	+2	N	4	0	1	55	46	om, bc, om	3.0		
FRANCE.	Nairn...	30.17	45	NW	2	bc	30.31	+29	42	41	-5	N	1	0	2	50	34	-	0.02		
	Aberdeen...	30.21	41	2	0	6	30.34	+32	41	39	-6	W	1	0	1	50	38	o. op, bc, b	0.5 0.03		
	Leith...	30.21	47	NNW	1	c	30.35	+30	40	40	-8	NW	2	0	2	52	37	o, c, op, b	0.1 0.02		
	North Shields	30.21	47	NNW	1	c	30.35	+30	40	40	-8	NW	2	0	2	52	37	o, c, op, b	0.1 0.02		
	Spurn Head...	30.15	53	WNW	1	0	30.33	+29	42	42	-9	W	2	0	2	54	41	c, op, m, or	0.07		
	Yarmouth...	30.15	51	WNW	2	0	30.30	+27	48	47	-1	N	3	0	3	54	46	o, r	0.02		
	Claughton-on-Sea	30.13	51	NNW	2	6	30.20	+16	51	50	+2	NNE	3	0	3	51	48	bc, b	-		
	Nottingham...	30.15	51	NNW	2	6	30.20	+16	51	50	+2	NNE	3	0	3	51	48	bc, b	-		
	Bath...	30.08	51	NNW	3	cm	30.15	+14	52	49	+4	N	4	0	4	52	46	c	-		
	Oxford...	30.11	50	NW	2	bc	30.17	+13	49	47	+2	NNW	2	0	0	54	47	bc, c, og	4.0		
SPANISH PENIN.	London (St. James's Park)	30.14	44	N	1	bf	30.24	+19	49	48	-1	NE	1	0	x	55	41	om, bf	0.0		
	The Scaw (Skagen)	30.14	47	NW	1	m	30.23	+15	50	48	+2	NE	2	0	x	56	45		1.7		
	Fanö...	30.19	48	NNE	2	6	30.25	+17	48	46	-2	NE	2	0	x	54	43	ogm, c, cmf	-		
	Cuxhaven...	30.12	53	NNE	1	0	30.19	+16	46	46	-3	NE	2	0	x	55	45	o, c, o, bc	0.2		
	The Heider...	30.33	48	SE	3	0	30.32	-02	48	44	+2	SSE	3	0	1	48	45	x	-		
	Brussels...	30.25	38	E	4	bc	30.26	+05	33	32	-5	ESE	2	0	x	45	32	x	-		
	Berlin...	30.18	39	SE	4	6	30.21	+06	31	31	-2	SE	4	0	x	45	30	x	-		
	Frankfurt...	30.13	45	SSE	1	m	30.16	+12	46	43	+7	ESE	1	0	0	48	39	x	-		
	Munich...	x	x	x	x	x	30.15	+11	44	43	+1	NE	1	0	x	49	43	x	-		
	C. Gris Nez...	30.28	35	E	4	6	30.31	+04	30	28	-3	E	2	0	x	39	30	x	-		

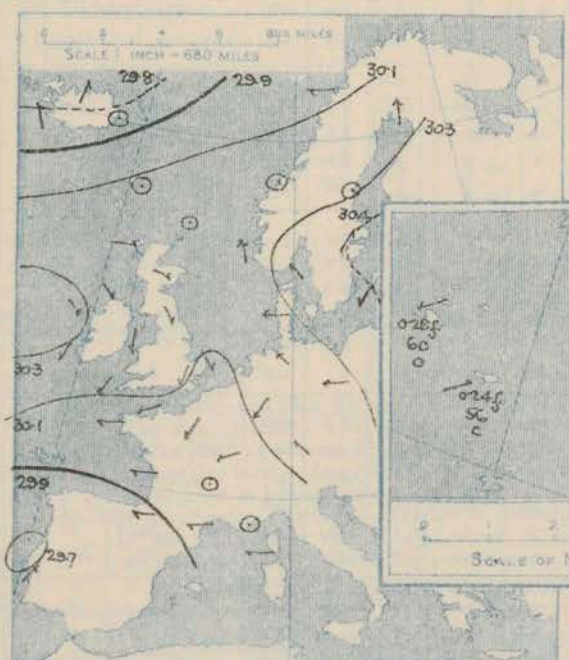
SUPPLEMENTARY CHARTS OF BAROMETER AND WIND

FOR 8 A.M. AND 6 P.M. YESTERDAY

8 A.M. YESTERDAY.

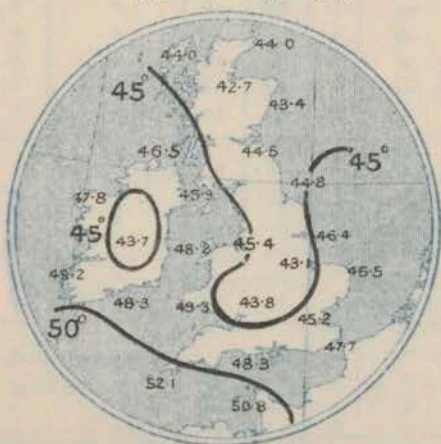


6 P.M. YESTERDAY.



AVERAGES OF TEMPERATURE AT 8 A.M.
FOR THE TWO MONTHLY PERIOD.
OCTOBER - NOVEMBER.

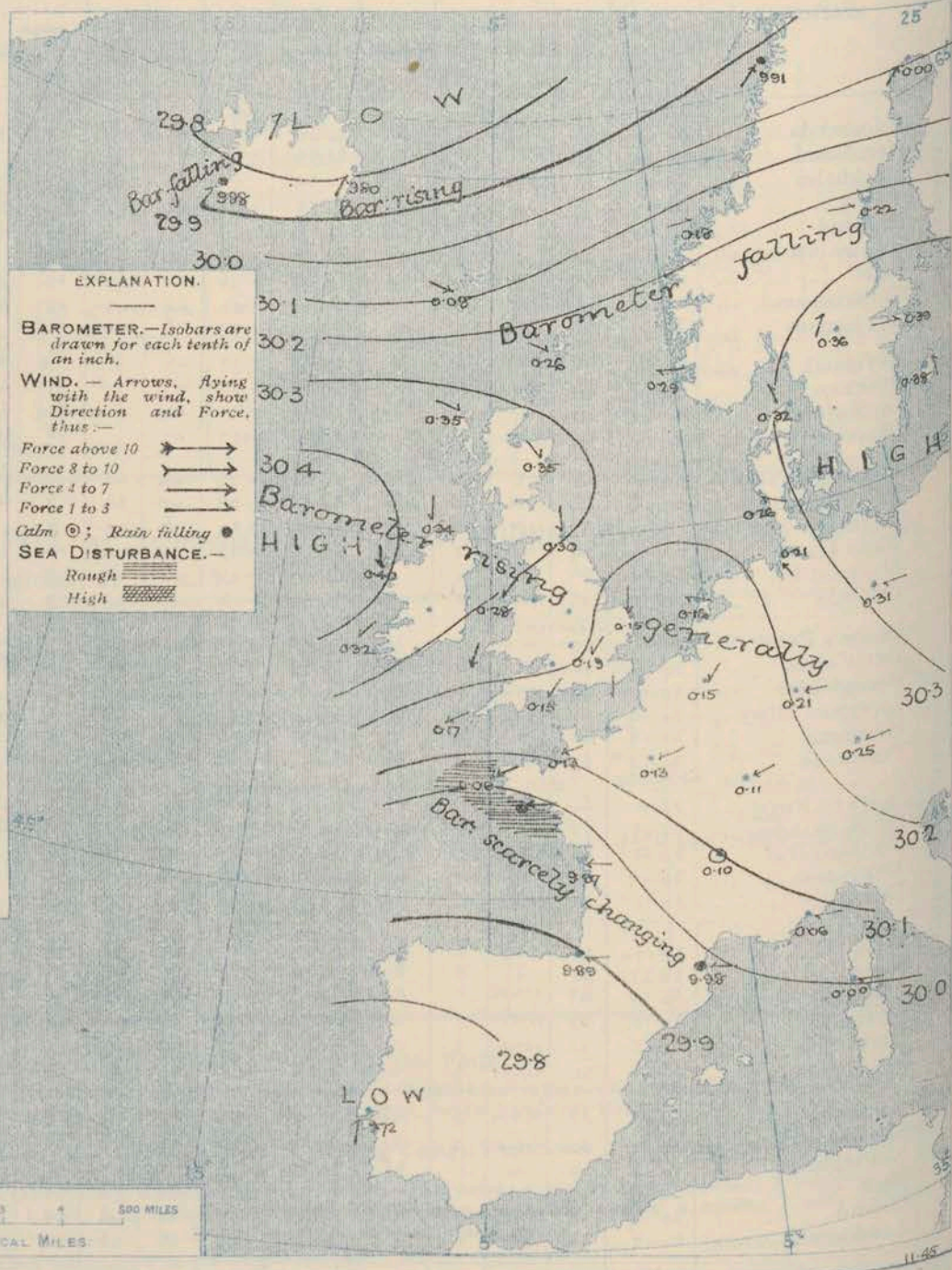
(Derived chiefly from Observations extending over
the 35 years—1871-1905.)



Wednesday.

WEATHER

1. BAROMETER, WIND AND SEA AT 8 A.M. TO-DAY.



NOTES ON THE GENERAL SITUATION AT 8 A.M.

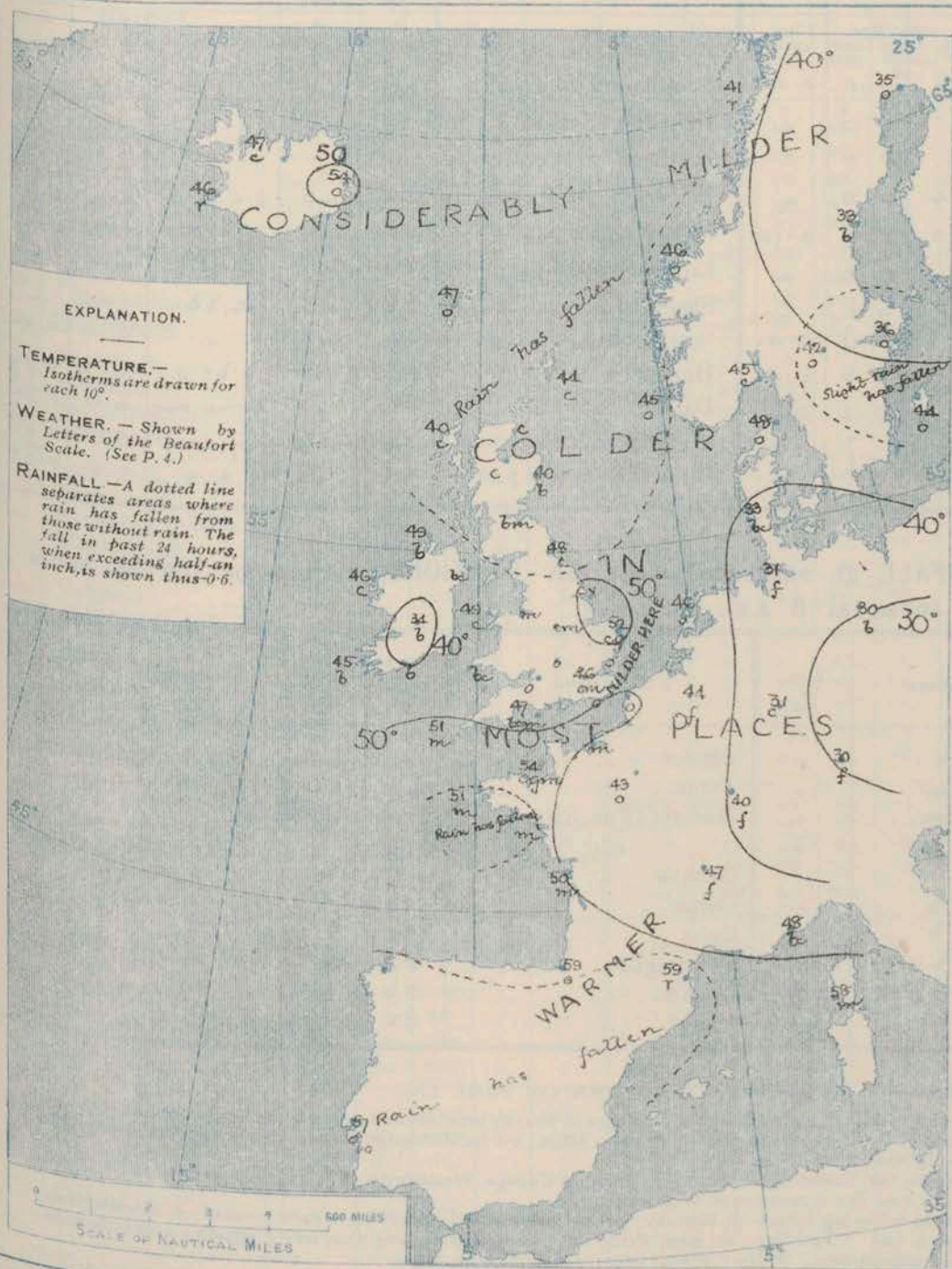
The high pressure from the Atlantic continues to increase in intensity, and the barometer has risen to 30.4 ins. on the coast of Norway. The anticyclone beyond the North Sea is being transferred to Southeastern Europe, but pressure still exceeds 30.3 ins. over Southern Sweden and the Baltic. In a depression to the northward of Iceland the barometer is below 29.8 ins.; another depression is indicated over Spain. The gradient is moderate to the northward of Scotland, slight elsewhere.

Winds from between N.W. and S.W. prevail over the northern portion of the region under observation, N.E. to E.S. in most other localities. About the Arctic Circle a fresh to strong breeze is reported, but elsewhere light to moderate breezes. Temperature has risen decidedly in Iceland and across Northern Scandinavia, changed irregularly elsewhere. At the home stations the values range from 34° at Ber to 54° at Jersey; on the Continent from 30° or 31° at the German stations to 59° at Biarritz and Perpignan; in Iceland from 41° to 54°. The weather is fine and clear in Ireland, but in nearly all other regions it is very cloudy or overcast, with mist or fog in many places, rain at a few foreign stations. The sea is rather rough on the upper part of the Bay of Biscay, and a N.E. gale is reported off the Humber, elsewhere slight to smooth water prevails.

CHARTS

6th November 1907.

2. TEMPERATURE AND WEATHER AT 8 A.M. TO-DAY.



NOTES ON YESTERDAY'S WEATHER

During yesterday temperature rose to 59° at Eastbourne, and to 55° and upwards at several other southern stations. In the night a shade minimum of 31° was registered at Bir. Slight showers occurred on the northern and northeastern coasts, and the weather generally was cloudy to dull, with little or no bright sunshine in most places, but Castlebay reports 5.8 hours, and Valencia 5.9 hours.

GENERAL INFERENCE FROM THE 8 A.M. OBSERVATIONS.

The Atlantic anticyclone continues to expand over these Islands, and there are no indications of any great change in the situation in the ensuing 24 hours, but the depression over South-Western Europe may occasion some freshening of the N.E. breeze on the English Channel, and the Iceland depression a freshening of the N.W. breeze in the far north.

FORECASTS

For the 24 hours commencing at NOON TO-DAY.

For the positions of the DISTRICTS indicated by the numbers 0-11—see map at foot.

- 0 } W. & N.W. breezes, freshening somewhat; cloudy to fine, slight local showers; cool.
- 1 }
- 2 } N.W. and N.E. breezes, light to moderate; cloudy to dull, some morning mist; cool.
- 3 }
- 4 }
- 5 } N.W. to E. breezes, fresh at times on coast; cloudy to dull, some morning mist or fog; cool.
- 6 } Same as Nos. 0 & 1.
- 7 } Same as Nos. 2 to 4.
- 8 } N.E. and E. breezes, freshening at times; cloudy, some mist or fog; cool.
- 9 } N.W. and N.E. breezes, light to moderate; generally fair or fine; cool.
- 10 }

II WESTERN CHANNEL AND BAY

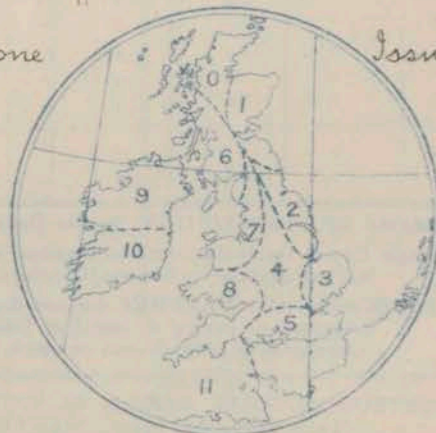
E. winds, fresh to strong in north, probably gale in south; sea moderate to high and cross; dull, some rain, mist or fog; cool.

FORECAST DISTRICTS.

Those portions of the Coasts upon which the Warning Signals are at present flying are indicated by the Symbols: = South Cone, or = North Cone.

None

Issued.



DAILY WEATHER REPORT.

6th November 1907.

TEMPERATURE, WEATHER, SUNSHINE, AND RAINFALL FOR YESTERDAY.

STATIONS.	TEMPERATURE F.		Weather.	Sunshine. Hrs.	Rainfall. Ins.	STATIONS.	TEMPERATURE F.		Weather.	Sunshine. Hrs.	Rainfall. Ins.
	Max.	Min.					Max.	Min.			
Blackpool, to 9 p.m. ...	53	44	ow, o, b	0.0	0.04	Brighton ...	55	46	*	3.6	-
Southport, to 9 p.m. ...	53	44	of, bc, b	0.0	0.03	Eastbourne, to 6 p.m. ...	59	46	*	3.5	-
Rhyl, to 6 p.m. ...	52	43	*	1.0	-	Bexhill-on-Sea, to 9 p.m. ...	55	46	g, c	4.3	-
Llandudno, to 9 p.m. ...	54	48	oc, c	0.0	-	Hastings ...	*	*	*	4.0	-
Bettws-y-Coed, to 6 p.m. ...	54	44	c, bc, c	0.0	-	Folkestone, to 6 p.m. ...	52	43	o, c, bc, o	2.8	-
Towyn, to 6 p.m. ...	56	49	r, o, m, o	0.0	0.10	Margate, to 6 p.m. ...	55	49	o, b, o	2.2	-
Aberystwyth, to 6 p.m. ...	55	49	*	0.0	-	Lowestoft, to 6 p.m. ...	54	46	c, oc, c	2.0	-
Plymouth, to 9 p.m. ...	57	45	o, bc, b	4.6	-	Skegness ...	52	45	c, bc	0.0	-
Torquay, to 6 p.m. ...	58	49	*	1.9	0.01	Scarborough, to 6 p.m. ...	53	48	*	0.0	0.06
Weymouth, to 6 p.m. ...	56	48	f, bc, c	1.6	0.01	Harrogate, to 6 p.m. ...	54	45	b, bc, o	2.2	0.04
Bournemouth, to 6 p.m. ...	55	46	*	0.2	0.01	Darwen, to 9 p.m. ...	52	43	ormy, ony	0.0	0.09
Southsea, to 6 p.m. ...	55	49	*	1.7	0.07	Manchester, to 9 p.m. ...	54	46	of, r, of	0.0	0.08
Worthing ...	55	47	c, bc, hc	3.1	-	Birmingham, to 9 p.m. ...	54	46	f, c, o	0.5	0.03

TEMPERATURE, WEATHER, and RAINFALL at additional FOREIGN STATIONS, mainly for the 24 hours ended at 8 a.m. yesterday.

STATIONS. 5th Nov., 1907.	TEMPERATURE F.		WEATHER.	RAIN. Ins.	STATIONS. 5th Nov., 1907.	TEMPERATURE F.		WEATHER.	RAIN. Ins.
	Max.	Min.				Max.	Min.		
St. Petersburg ...	30	21	s, s	-	Algiers ...	66	55	bc, bc	0.24
Utrecht ...	54	32	b, w	-	Tunis ...	68	55	w, w	-
Groningen ...	48	30	b, w	-	Madeira (Funchal) ...	not received			
Vienna ...	41	27	b, b	-	Geneva ...	48	*	f	Measured 7 a.m.
Florence ...	63	49	b, b	-	Berne ...	45	*	f	-
Rome ...	66	54	o, b	-	Coire ...	58	*	b	-
Naples ...	66	57	o, b	0.87	Castasegna ...	54	*	b	-
Palermo ...	67	50	b, b	-	Lugano ...	56	*	o	0.12
Brindisi ...	66	50	o, bc	0.39	Davos ...	52	*	b	-
Malta ...	73	59	-, o	0.09					

NOTES REFERRING TO INFORMATION GIVEN ON PAGE 1:—

- (a) At the British and Irish Stations the readings of the barometer are not corrected for the difference in Gravity between the position of the Station and Latitude 45°. The approximate correction is:—For stations North of Malin Head and North Shields + '03 in., but for Sumburgh Head + '04 in.; for stations south of Malin Head and North Shields + '02 in., but for Scilly and Jersey + '01 in.
- (b) The Sunshine for London given in the table is recorded on the Tower of the Wesleyan Training College, Westminster. The Sunshine entered to Dungeness is recorded at Littlestone-on-Sea; that entered to Portland Bill is recorded at Weymouth.
- (c) The information relating to Weather is indicated by the following letters—b. blue sky; bc. sky half clouded; c. sky three parts clouded; d. drizzling rain; e. wet air, without rain falling; f. fog; g. gloomy; h. hail; l. lightning; m. misty (hazy); o. overcast; p. passing showers; q. squally; r. rain; s. snow; t. thunder; u. ugly, threatening; v. visibility, unusual transparency; w. dew; x. hoar frost; z. dust-haze, or smoke.
- * AN ASTERISK is inserted in all places for which information is not usually received.

WIRELESS TELEGRAMS FROM SHIPS OF H.M. NAVY

Received during the 24 hours ended at 9.30 a.m. to-day.

Hour of Observation.	Position.		Reading of Barometer.	Wind.		Weather.	TEMPERATURE.			Sea Disturbance.
	Lat.	Long.		Direc.	Force.		Dry Bulb.	Wet Bulb.	Sea.	
			Ins.							

TABLE SHOWING THE GREENWICH TIMES OF SUNRISE, NOON, AND SUNSET, FOR STATIONS IN THE UNITED KINGDOM, TO-DAY AND TO-MORROW.

	6th + 7th Nov 1907.		Sunrise G.M.T.	Noon G.M.T.	Sunset G.M.T.
Yarmouth ...	6.59	11.37	7.0	11.37	4.15
Greenwich ...	7.4	11.44	7.5	11.44	4.24
Wick ...	7.42	11.56	7.44	11.56	4.23
Valencia ...	7.46	12.25	7.47	12.25	4.10
					4.8
					5.4
					5.3

TERMS OF SUBSCRIPTION for the Daily Weather Report forwarded by Book Post, £1 per annum, payable quarterly in advance.

Single Copies (price 1d.) may be obtained after 3 p.m. on the day of issue, at the Meteorological Office, and at the Bookstalls of the following terminus Railway Stations:—Victoria, Charing Cross, King's Cross, St. Pancras, Euston.

FORECASTS OF WEATHER for one day in advance are drawn up at 11 a.m., and between 7 and 8 p.m. The latest forecast can be had by Reply Telegram, on paying at any Post Office in the United Kingdom Sixpence in addition to the cost of the inquiry and reply Telegram. Information as to the Terms on which Forecasts can be sent daily, for a long or short period, may be obtained on application.

METEOROLOGICAL OFFICE, 63, VICTORIA STREET, S.W.
(TELEGRAPHIC ADDRESS: WEATHER, LONDON.)

W. N. SHAW, (Director).

SCANDINAVIA.

ICELAND & FAEROE.

BRITISH ISLANDS.

GERMANY, &c.

FRANCE.

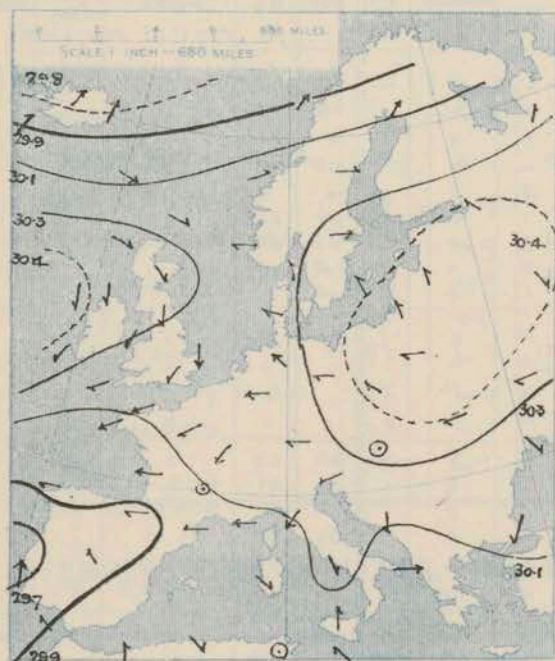
SPANISH PENIN.

{ Thursday
7th November 1907

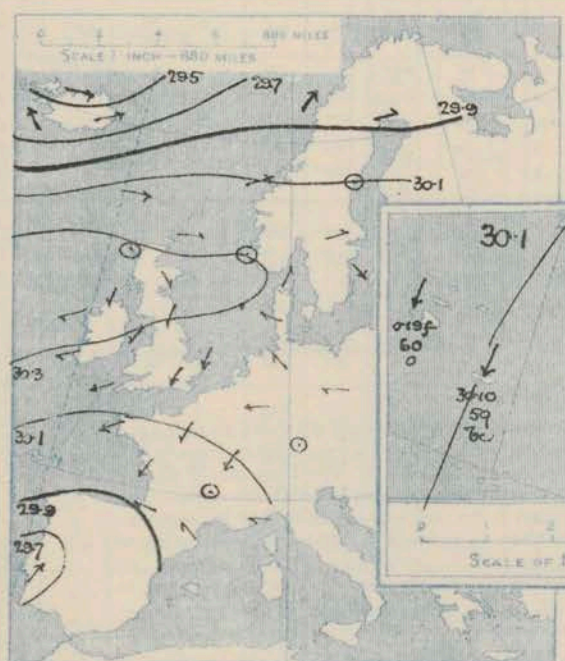
For NOTES see page 4

SUPPLEMENTARY CHARTS
OF
BAROMETER AND WIND
FOR 8 A.M. AND 6 P.M. YESTERDAY

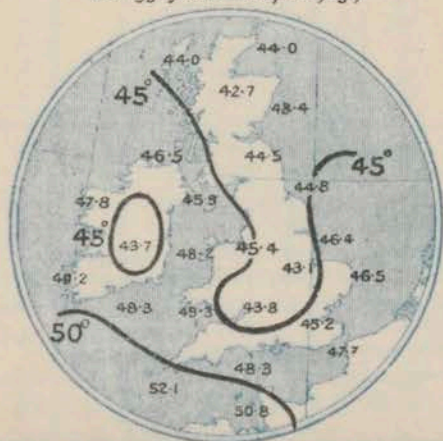
8 A.M. YESTERDAY.



6 P.M. YESTERDAY

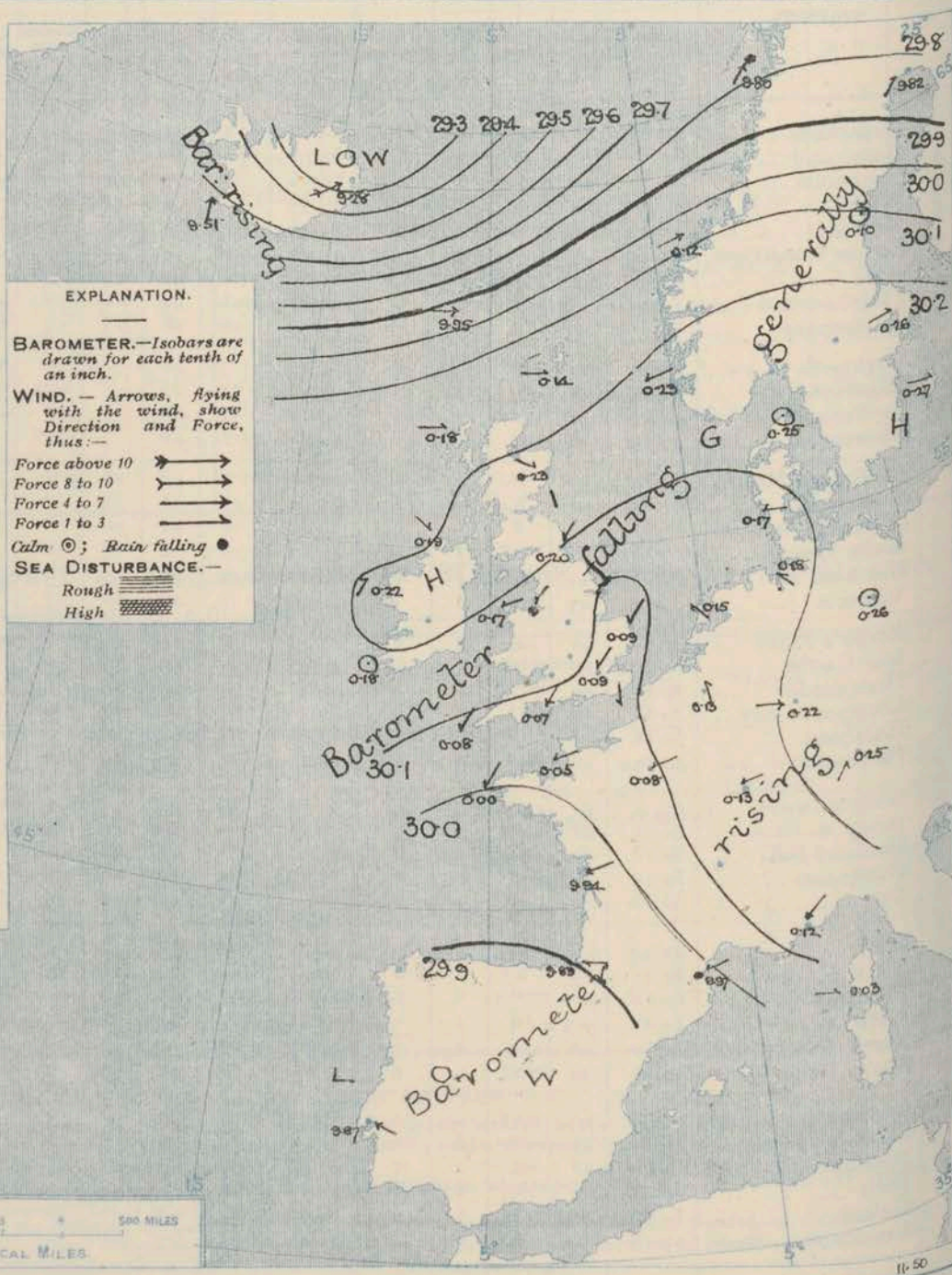


AVERAGES OF TEMPERATURE AT 8 A.M.
FOR THE TWO MONTHLY PERIOD.
OCTOBER - NOVEMBER.
(Derived chiefly from Observations extending over
the 35 years—1871-1905.)



Thursday.
WEATHER

1. BAROMETER, WIND AND SEA AT 8 A.M. TO-DAY.



NOTES ON THE GENERAL SITUATION AT 8 A.M.

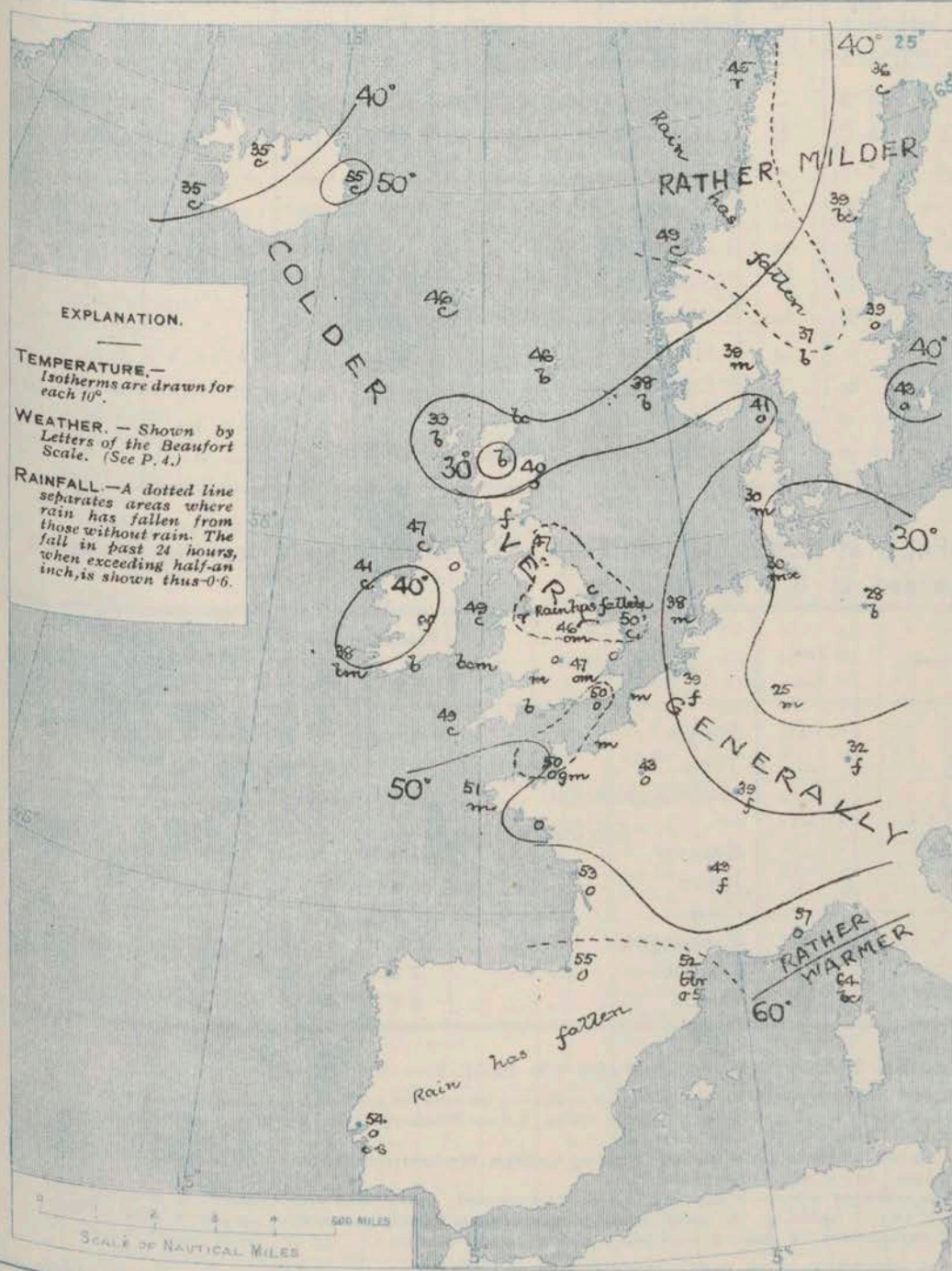
A belt of relatively high pressure, with readings above 30.2 ins., now extends from Ireland to Southern Sweden and thence southward across the middle region of the Continent. In a depression off the northeast of Iceland the barometer has fallen rapidly to below 29.3 ins. at Seydisfjörð. Another depression is indicated to the southwestward of Lisbon, where pressure is below 29.9 ins. The gradient is rather steep between Iceland and Norway slight elsewhere.

S.W. to W. winds prevail over the northern half of the area under observation, a strong gale blowing in Eastern Iceland, and fresh or strong breezes over Western Iceland and on the Norwegian coast. Over the rest of our area the wind is between N.E. and S.E., light to moderate in force. Temperature has fallen at nearly all stations. In the British Isles the readings range from 27° at Cairn to 50° at Jersey, Dungeness and Yarmouth; on the Continent from 25° at Frankfurt to 57° at Rome; in Iceland from 35° to 55°. The weather generally is very cloudy to overcast, with mist or fog in many places at home and abroad, rain at Bodo, and a thunderstorm at Perpignan. The sea is slight to very smooth on all coasts.

CHARTS

7th November, 1907.

2. TEMPERATURE AND WEATHER AT 8 A.M. TO-DAY.



NOTES ON YESTERDAY'S WEATHER

The highest temperature registered yesterday was 55° at Jersey, Scilly and Tynyn; some of the northern stations failed to reach 50°. The day, for the most part, was rather dull, there being no bright sunshine at a number of stations, but Blackpool reports 7.3 hours, and Valencia 8 hours.

GENERAL INFERENCE FROM THE 8 A.M. OBSERVATIONS.

Although pressure is now giving way in nearly all regions, the Iceland depression will probably pass eastward along or beyond the Arctic Circle without affecting our northern districts to any great extent. Very little change is expected in the south.

FORECASTS

For the 24 hours commencing at NOON TO-DAY.

For the positions of the DISTRICTS indicated by the numbers 0-11—see map at foot.

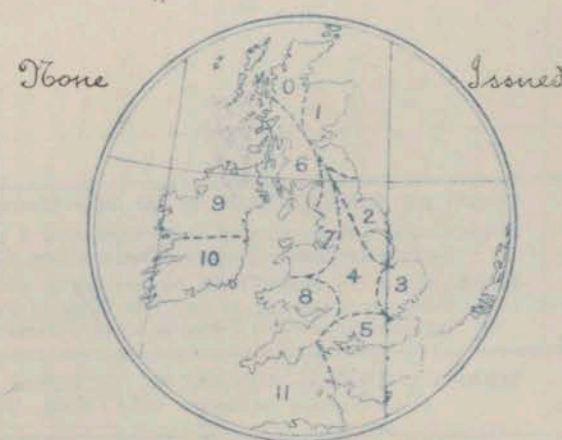
- 0 Light moderate W. to N.W. breezes; fine at first, some showers locally later; cool.
- 1 Light N.E. to Variable breezes; cloudy to dull, some mist or fog; cool.
- 2
- 3 Light Variable N.E. breezes;
- 4 generally cloudy to dull, some mist or fog; rather cooler.
- 5
- 6 Same as Nos. 0 & 1.
- 7 Same as No. 2.
- 8 Same as Nos 3 to 5.
- 9 Calms and light variable breezes; generally fair or fine, some
- 10 mist or fog; cool.

II WESTERN CHANNEL AND BAY

Light to fresh N.E. to E. breezes; sea slight to rather rough; changeable, some showers, mist or fog; cool.

FORECAST DISTRICTS.

Those portions of the Coasts upon which the Warning Signals are at present flying are indicated by the Symbols ∇ = South Cone, or \blacktriangle = North Cone.



DAILY WEATHER REPORT.

7th November

1907.

TEMPERATURE, WEATHER, SUNSHINE, AND RAINFALL FOR YESTERDAY.

STATIONS.	TEMPERATURE F.		Weather.	Sunshine.	Rainfall.	STATIONS.	TEMPERATURE F.		Weather.	Sunshine.	Rainfall.
	Max.	Min.					Max.	Min.			
Blackpool, to 9 p.m. ...	52	37	b, c	Hrs. 7.3	Ins. -	Brighton ...	53	47	*	Hrs. 0.0	Ins. -
Southport, to 9 p.m. ...	53	39	b, c, b, c, o	5.5	-	Eastbourne, to 6 p.m. ...	52	47	*	0.0	-
Rhyl, to 6 p.m. ...	52	44	*	2.3	-	Bexhill-on-Sea, to 9 p.m. ...	52	48	g, c	0.0	-
Llandudno, to 9 p.m. ...	54	45	m, c, b	2.6	*	Hastings ...	*	*	*	0.0	*
Bettws-y-Coed, to 6 p.m. ...	51	40	c, b, c	1.0	-	Folkestone, to 6 p.m. ...	51	48	o, m, m	0.0	-
Towyn, to 6 p.m. ...	55	?	b, c, b, m	5.8	-	Margate, to 6 p.m. ...	53	50	o, r	0.0	0.01
Aberystwyth, to 6 p.m. ...	54	45	*	4.5	-	Lowestoft, to 6 p.m. ...	54	46	o, o, o	0.0	-
Plymouth, to 9 p.m. ...	52	48	o, b, c, b, c	1.2	-	Skegness ...	51	48	c, q, b, c	1.4	0.01
Torquay, to 6 p.m. ...	53	48	*	0.8	-	Scarborough, to 6 p.m. ...	52	48	*	3.7	-
Weymouth, to 6 p.m. ...	54	45	o, b, c, c, o	1.6	-	Harrogate, to 6 p.m. ...	54	46	b, b, c, b	3.6	-
Bournemouth, to 6 p.m. ...	53	41	*	1.6	-	Darwen, to 9 p.m. ...	49	41	b, c, m, o, m	2.4	-
Southsea, to 6 p.m. ...	53	44	*	0.0	-	Manchester, to 9 p.m. ...	51	46	b, c, b, c	0.8	-
Worthing ...	52	46	b, o, o	0.0	-	Birmingham, to 9 p.m. ...	50	43	o, c	0.0	-

TEMPERATURE, WEATHER, and RAINFALL at additional FOREIGN STATIONS, mainly for the 24 hours ended at 8 a.m. yesterday.

STATIONS.	TEMPERATURE F.		WEATHER.	RAIN.	STATIONS.	TEMPERATURE F.		WEATHER.	RAIN.
	Max.	Min.				Max.	Min.		
<i>6th Nov., 1907.</i>					<i>6th Nov., 1907.</i>				
St. Petersburg ...	36	25	s, o	0.24	Algiers ...	70	57	b, c, b, c	-
Utrecht ...	52	34	b, f	-	Tunis ...	68	55	b, c, b, c	-
Groningen ...	46	28	b, f	-	Madeira (Funchal) ...	not received			
Vienna ...	41	25	b, b, c	-	<i>5th Nov., 1907.</i>				
Florence ...	58	37	b, b	-	Geneva ...	46	*	1 p.m.	Measured 7 a.m.
Rome ...	65	46	b, b	-	Berne ...	45	*	f	-
Naples ...	63	49	b, b	-	Coire ...	55	*	b	-
Palermo ...	70	53	b, b	-	Castasegna ...	52	*	b	-
Brindisi ...	66	49	b, b	-	Lugano ...	52	*	b	-
Malta ...	73	62	-, b, c	-	Davos ...	50	*	b	-

NOTES REFERRING TO INFORMATION GIVEN ON PAGE 1:—

- (a) At the British and Irish Stations the readings of the barometer are not corrected for the difference in Gravity between the position of the Station and Latitude 45°. The approximate correction is:—For stations North of Malin Head and North Shields + '03 in., but for Sumburgh Head + '04 in.; for stations south of Malin Head and North Shields + '02 in., but for Scilly and Jersey + '01 in.
- (b) The Sunshine for London given in the table is recorded on the Tower of the Wesleyan Training College, Westminster. The Sunshine entered to Dungeness is recorded at Littlestone-on-Sea; that entered to Portland Bill is recorded at Weymouth.
- (c) The information relating to Weather is indicated by the following letters:—b, blue sky; bc, sky half clouded; c, sky three parts clouded; d, drizzling rain; e, wet air, without rain falling; f, fog; g, gloomy; h, hail; l, lightning; m, misty (hazy); o, overcast; p, passing showers; q, squally; r, rain; s, snow; t, thunder; u, ugly, threatening; v, visibility, unusual transparency; w, dew; x, hoar frost; z, dust-haze, or smoke.
- * AN ASTERISK is inserted in all places for which information is not usually received.

WIRELESS TELEGRAMS FROM SHIPS OF H.M. NAVY

Received during the 24 hours ended at 9.30 a.m. to-day.

Hour of Observation.	Position.		Reading of Barometer.	Wind.		Weather.	TEMPERATURE.			Sea Disturbance.
	Lat.	Long.		Dir.	Force.		Dry Bulb.	Wet Bulb.	Sea	
			Ins.							

TABLE SHOWING THE GREENWICH TIMES OF SUNRISE, NOON, AND SUNSET, FOR STATIONS IN THE UNITED KINGDOM, TO-DAY AND TO-MORROW.

	7th Nov. 1907.		8th Nov. 1907.	
	Sunrise G.M.T.	Noon G.M.T.	Sunrise G.M.T.	Noon G.M.T.
Yarmouth ...	7.0	11.37	7.2	11.37
Greenwich ...	7.5	11.44	7.7	11.44
Wick ...	7.44	11.56	7.46	11.56
Valencia ...	7.47	12.25	7.49	12.25

TERMS OF SUBSCRIPTION for the Daily Weather Report forwarded by Book Post, £1 per annum, payable quarterly in advance.

Single Copies (price 1d.) may be obtained after 3 p.m. on the day of issue, at the Meteorological Office, and at the Bookstalls of the following terminus Railway Stations:—Victoria, Charing Cross, King's Cross, St. Pancras, Euston.

FORECASTS OF WEATHER for one day in advance are drawn up at 11 a.m., and between 7 and 8 p.m. The latest forecast can be had by Reply Telegram, on paying at any Post Office in the United Kingdom Sixpence in addition to the cost of the inquiry and reply Telegram. Information as to the Terms on which Forecasts can be sent daily, for a long or short period, may be obtained on application.

METEOROLOGICAL OFFICE, 63, VICTORIA STREET, S.W.
(TELEGRAPHIC ADDRESS: WEATHER, LONDON.)

W. N. SHAW, (Director).

SCANDINAVIA.

ICELAND & FAEROE.

BRITISH ISLANDS.

GERMANY, &c.

FRANCE.

SPANISH DENMARK.

1907.

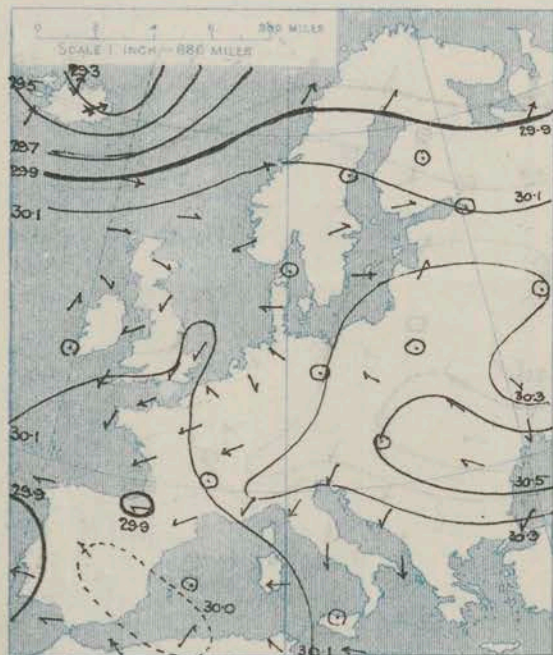
DAILY WEATHER REPORT OF THE METEOROLOGICAL OFFICE.

Friday,
8th November, 1907

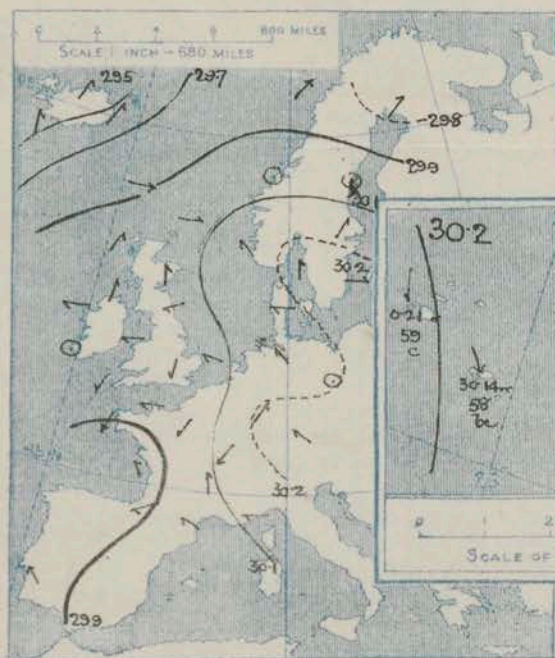
STATIONS.		YESTERDAY EVENING.					THIS MORNING.										PAST 24 HOURS.																																																																																																																																																																																																																																																																																																																																																																																																																																																																																																																																																																																																																																																																																																																																																																																																																																																																																																																																																																																																																																																																																																																																																																																										
		Barom.	Temp.	Wind.		Weather.	Barometer.	Temperature.			Wind.		Sea (0 to 9).	Temp.		Weather.	Sun-shine.	Rainfall.																																																																																																																																																																																																																																																																																																																																																																																																																																																																																																																																																																																																																																																																																																																																																																																																																																																																																																																																																																																																																																																																																																																																																																																									
																			At 32° Fahr. and M.S.L.	Dry Bulb.	Direc.	Force (0 to 12).	At 32° Fahr. and M.S.L.	Change since Yesterday.	Dry Bulb.	Wet Bulb.	Change since Yesterday.	Direc.	Force (0 to 12).	Max.	Min.																																																																																																																																																																																																																																																																																																																																																																																																																																																																																																																																																																																																																																																																																																																																																																																																																																																																																																																																																																																																																																																																																																																																																																												
				Ins.	°			Ins.	°	°	°	°		°	°																	°	°	°	°	°	°	°	°	°	°	°	°	°	°	°	°	°	°	°	°	°	°	°	°	°	°	°	°	°	°	°	°	°	°	°	°	°	°	°	°	°	°	°	°	°	°	°	°	°	°	°	°	°	°	°	°	°	°	°	°	°	°	°	°	°	°	°	°	°	°	°	°	°	°	°	°	°	°	°	°	°	°	°	°	°	°	°	°	°	°	°	°	°	°	°	°	°	°	°	°	°	°	°	°	°	°	°	°	°	°	°	°	°	°	°	°	°	°	°	°	°	°	°	°	°	°	°	°	°	°	°	°	°	°	°	°	°	°	°	°	°	°	°	°	°	°	°	°	°	°	°	°	°	°	°	°	°	°	°	°	°	°	°	°	°	°	°	°	°	°	°	°	°	°	°	°	°	°	°	°	°	°	°	°	°	°	°	°	°	°	°	°	°	°	°	°	°	°	°	°	°	°	°	°	°	°	°	°	°	°	°	°	°	°	°	°	°	°	°	°	°	°	°	°	°	°	°	°	°	°	°	°	°	°	°	°	°	°	°	°	°	°	°	°	°	°	°	°	°	°	°	°	°	°	°	°	°	°	°	°	°	°	°	°	°	°	°	°	°	°	°	°	°	°	°	°	°	°	°	°	°	°	°	°	°	°	°	°	°	°	°	°	°	°	°	°	°	°	°	°	°	°	°	°	°	°	°	°	°	°	°	°	°	°	°	°	°	°	°	°	°	°	°	°	°	°	°	°	°	°	°	°	°	°	°	°	°	°	°	°	°	°	°	°	°	°	°	°	°	°	°	°	°	°	°	°	°	°	°	°	°	°	°	°	°	°	°	°	°	°	°	°	°	°	°	°	°	°	°	°	°	°	°	°	°	°	°	°	°	°	°	°	°	°	°	°	°	°	°	°	°	°	°	°	°	°	°	°	°	°	°	°	°	°	°	°	°	°	°	°	°	°	°	°	°	°	°	°	°	°	°	°	°	°	°	°	°	°	°	°	°	°	°	°	°	°	°	°	°	°	°	°	°	°	°	°	°	°	°	°	°	°	°	°	°	°	°	°	°	°	°	°	°	°	°	°	°	°	°	°	°	°	°	°	°	°	°	°	°	°	°	°	°	°	°	°	°	°	°	°	°	°	°	°	°	°	°	°	°	°	°	°	°	°	°	°	°	°	°	°	°	°	°	°	°	°	°	°	°	°	°	°	°	°	°	°	°	°	°	°	°	°	°	°	°	°	°	°	°	°	°	°	°	°	°	°	°	°	°	°	°	°	°	°	°	°	°	°	°	°	°	°	°	°	°	°	°	°	°	°	°	°	°	°	°	°	°	°	°	°	°	°	°	°	°	°	°	°	°	°	°	°	°	°	°	°	°	°	°	°	°	°	°	°	°	°	°	°	°	°	°	°	°	°	°	°	°	°	°	°	°	°	°	°	°	°	°	°	°	°	°	°	°	°	°	°	°	°	°	°	°	°	°	°	°	°	°	°	°	°	°	°	°	°	°	°	°	°	°	°	°	°	°	°	°	°	°	°	°	°	°	°	°	°	°	°	°	°	°	°	°	°	°	°	°	°	°	°	°	°	°	°	°	°	°	°	°	°	°	°	°	°	°	°	°	°	°	°	°	°	°	°	°	°	°	°	°	°	°	°	°	°	°	°	°	°	°	°	°	°	°	°	°	°	°	°	°	°	°	°	°	°	°	°	°	°	°	°	°	°	°	°	°	°	°	°	°	°	°	°	°	°	°	°	°	°	°	°	°	°	°	°	°	°	°	°	°	°	°	°	°	°	°	°	°	°	°	°	°	°	°	°	°	°	°	°	°	°	°	°	°	°	°	°	°	°	°	°	°	°	°	°	°	°	°	°	°	°	°	°	°	°	°	°	°	°	°	°	°	°	°	°	°	°	°	°	°	°	°	°	°	°	°	°	°	°	°	°	°	°	°	°	°	°	°	°	°	°	°	°	°	°	°	°	°	°	°	°	°	°	°	°	°	°	°	°	°	°	°	°	°	°	°	°	°	°	°	°	°	°	°	°	°	°	°	°	°	°	°	°	°	°	°	°	°	°	°	°	°	°	°	°	°	°	°	°	°	°	°	°	°	°	°	°	°	°	°	°	°	°	°	°	°	°	°	°	°	°	°	°	°	°	°	°	°	°	°	°	°	°	°	°	°	°	°	°	°	°	°	°	°	°	°	°	°	°	°	°	°	°	°	°	°	°	°	°	°	°	°	°	°	°	°	°	°	°	°	°	°	°	°	°	°	°	°	°	°	°	°	°	°	°	°	°	°	°	°	°	°	°	°	°	°	°	°	°	°	°	°	°	°	°	°	°	°	°	°	°	°	°	°	°	°	°	°	°	°	°	°	°	°	°	°	°	°	°	°	°	°	°	°	°	°	°	°	°	°	°	°	°	°	°	°	°	°	°	°	°	°	°	°	°	°	°	°	°	°	°	°	°	°	°	°	°	°	°	°	°	°	°	°	°	°	°	°	°	°	°	°	°	°	°	°	°	°	°	°	°	°	°	°	°	°	°	°	°	°	°	°	°	°	°

SUPPLEMENTARY CHARTS
OF
BAROMETER AND WIND
FOR 8 A.M. AND 6 P.M. YESTERDAY

8 A.M. YESTERDAY.

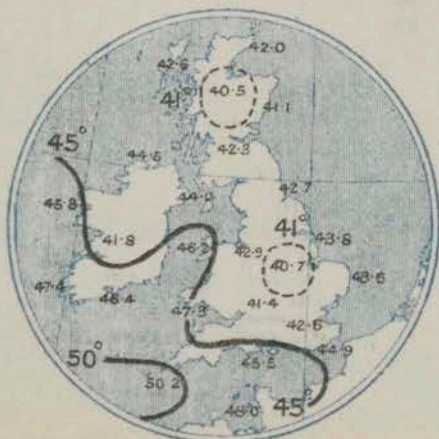


6 P.M. YESTERDAY.



AVERAGES OF TEMPERATURE AT 8 A.M.
FOR THE MONTH OF NOVEMBER.

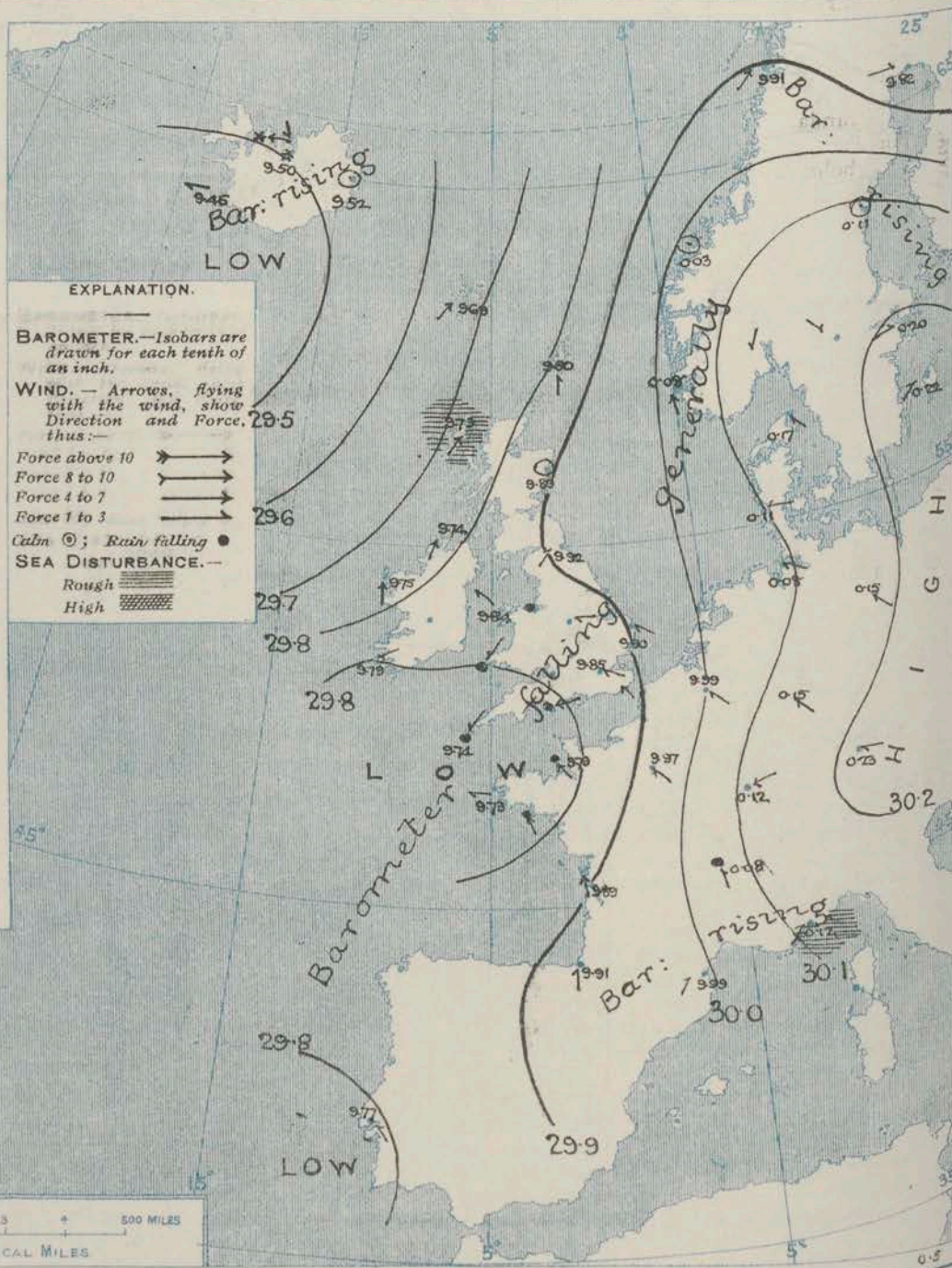
(Derived chiefly from Observations extending over
the 35 years—1871-1905.)



Friday.

WEATHER

1. BAROMETER, WIND AND SEA AT 8 A.M. TO-DAY.



NOTES ON THE GENERAL SITUATION AT 8 A.M.

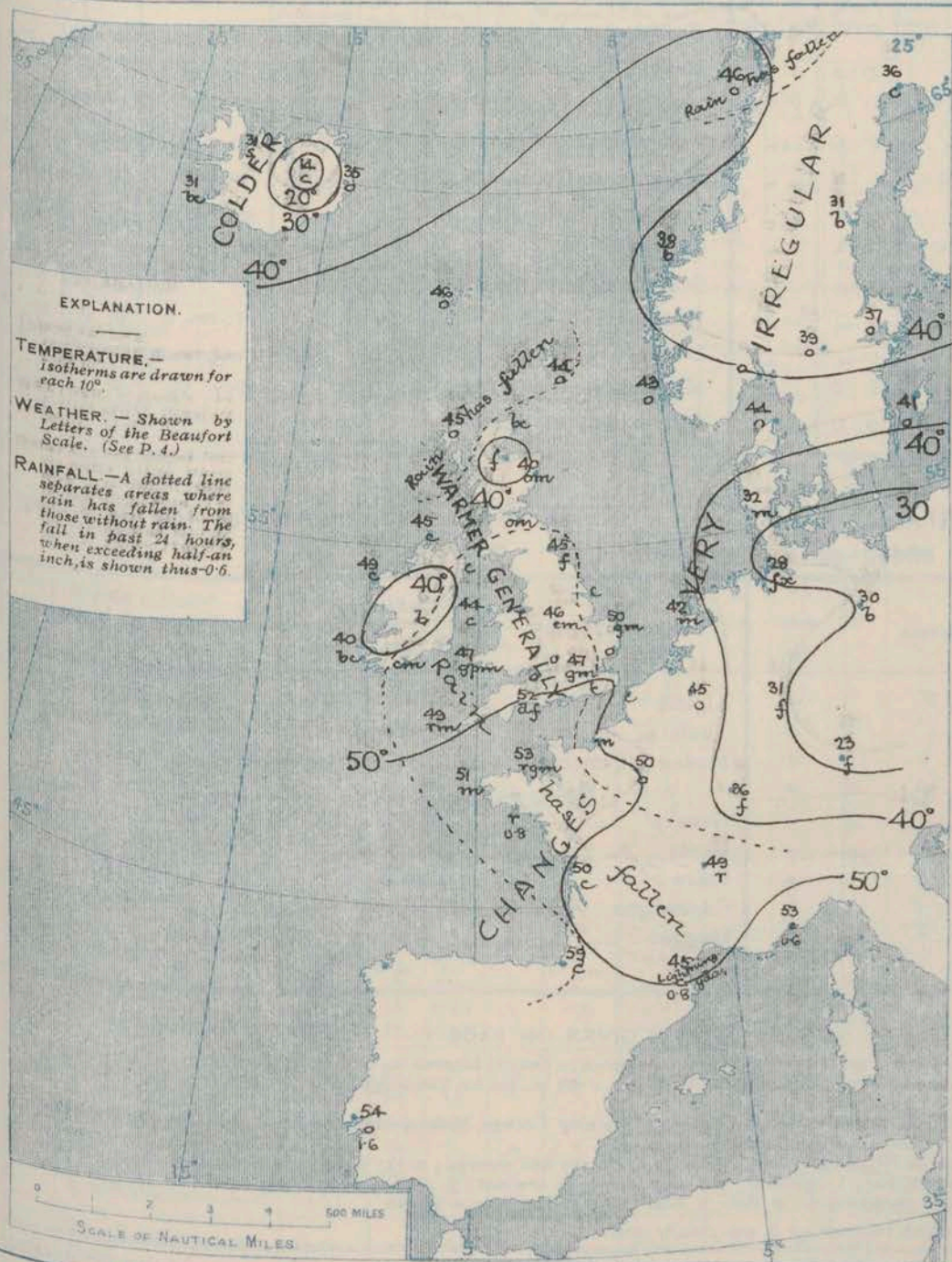
The area of highest pressure now covers the southeastern quarter of Europe, the highest readings reported being above 30.2 ins. in Bavaria and on the Baltic. In a depression out on the Atlantic the barometer reads 29.45 ins. in the south of Iceland, and in a shallow disturbance off our southwest coasts it is below 29.8 ins. The gradient is slight generally.

S.^{W.} and S.W. winds prevail over the northern half of the British Isles and in Northern Scandinavia, but in most other regions the direction is S.E. to E. or N.E. Only a few places report the force of a fresh breeze. At the home stations the values range from 33° at Birr Castle to 53° at Jersey; on the Continent from 23° at Munich to 59° at Biarritz; in Iceland from 14° to 35°. Very cloudy to overcast skies prevail at home and abroad, with gloom, mist or fog at a large number of stations, rain between Liverpool and Lorient, and snow in the north of Iceland. The sea is rather rough on the Rhine and off the Rura, moderate to very smooth on all other coasts.

CHARTS

8th November, 1927.

2. TEMPERATURE AND WEATHER AT 8 A.M. TO-DAY.



DAILY WEATHER REPORT.

8th December, 1907.

TEMPERATURE, WEATHER, SUNSHINE, AND RAINFALL FOR YESTERDAY.

STATIONS.	TEMPERATURE F.		Weather.	Sunshine.	Rainfall.	STATIONS.	TEMPERATURE F.		Weather.	Sunshine.	Rainfall.
	Max.	Min.					Max.	Min.			
Blackpool, to 9 p.m. ...	46	40	0,0,0	0.0	0.04	Brighton ...	52	46	*	0.9	-
Southport, to 9 p.m. ...	47	39	0,1,0	0.0	0.06	Eastbourne, to 6 p.m. ...	52	46	*	0.5	-
Rhyl, to 6 p.m. ...	47	42	*	0.0	0.03	Bexhill-on-Sea, to 9 p.m. ...	52	46	g, b	1.3	-
Llandudno, to 9 p.m. ...	49	42	b, c, c	0.0	0.03	Hastings ...	*	*	*	1.5	*
Bettws-y-Coed, to 6 p.m. ...	46	34	c, c	0.0	-	Folkestone, to 6 p.m. ...	50	48	r, o, b	3.0	0.03
Towyn, to 6 p.m. ...	48	30	b, c, b	1.2	-	Margate, to 6 p.m. ...	53	49	o, b, o	3.0	0.03
Aberystwyth, to 6 p.m. ...	49	39	*	1.5	-	Lowestoft, to 6 p.m. ...	54	42	o, b, c, c	5.2	0.03
Plymouth, to 9 p.m. ...	50	42	b, c, o	2.2	-	Skegness ...	51	46	r, o, b	0.5	-
Torquay, to 6 p.m. ...	50	42	*	0.0	-	Scarborough, to 6 p.m. ...	49	45	*	0.0	0.14
Weymouth, to 6 p.m. ...	53	42	b, o	2.9	-	Harrogate, to 6 p.m. ...	51	41	r, om, o	0.0	0.05
Bournemouth, to 6 p.m. ...	51	40	*	1.4	-	Darwen, to 9 p.m. ...	45	40	omg, omg	0.0	0.01
Southsea, to 6 p.m. ...	51	44	*	0.0	-	Manchester, to 9 p.m. ...	49	45	b, c, b	0.0	0.04
Worthing ...	51	45	o, o, o	0.2	-	Birmingham, to 9 p.m. ...	48	40	o, o	0.0	-

TEMPERATURE, WEATHER, and RAINFALL at additional FOREIGN STATIONS, mainly for the 24 hours ended at 8 a.m. yesterday.

STATIONS. 7th Dec. 1907.	TEMPERATURE F.		WEATHER.	RAIN. Ins.	STATIONS. 7th Dec. 1907.	TEMPERATURE F.		WEATHER.	RAIN. Ins.
	Max.	Min.				Max.	Min.		
St. Petersburg ...	37	32	o, o	-	Algiers ...	70	57	b, b	-
Utrecht ...	50	28	m, f	-	Tunis ...	70	55	b, b	-
Groningen ...	36	27	f, f	-	Madeira (Funchal) ...	not received			-
Vienna ...	39	27	b, b	-	Geneva ...	48	*	m	Measured 7 a.m.
Florence ...	59	45	b, o	-	Berne ...	43	*	m	-
Rome ...	64	50	c, c	-	Coire ...	48	*	b	-
Naples ...	62	51	b, c, o	-	Castasegna ...	50	*	b	-
Palermo ...	72	54	b, o	-	Lugano ...	54	*	b	-
Brindisi ...	63	48	b, b	-	Davos ...	48	*	b	-
Malta ...	70	64	-, e	0.16					

NOTES REFERRING TO INFORMATION GIVEN ON PAGE 1:—

- (a) At the British and Irish Stations the readings of the barometer are not corrected for the difference in Gravity between the position of the Station and Latitude 45°. The approximate correction is:—For stations North of Malin Head and North Shields + '03 in., but for Sumburgh Head + '04 in.; for stations south of Malin Head and North Shields + '02 in., but for Scilly and Jersey + '01 in.
- (b) The Sunshine for London given in the table is recorded on the Tower of the Wesleyan Training College, Westminster. The Sunshine entered to Dungeness is recorded at Littlestone-on-Sea; that entered to Portland Bill is recorded at Weymouth.
- (c) The information relating to Weather is indicated by the following letters—b. blue sky; bc. sky half clouded; c. sky three parts clouded; d. drizzling rain; e. wet air, without rain falling; f. fog; g. gloomy; h. hail; l. lightning; m. misty (hazy); o. overcast; p. passing showers; q. squally; r. rain; s. snow; t. thunder; u. ugly, threatening; v. visibility, unusual transparency; w. dew; x. hoar frost; z. dust-haze, or smoke.
- * AN ASTERISK is inserted in all places for which information is not usually received.

WIRELESS TELEGRAMS FROM SHIPS OF H.M. NAVY

Received during the 24 hours ended at 9.30 a.m. to-day.

Hour of Observation.	Position.		Reading of Barometer.	Wind.		Weather.	TEMPERATURE.			Sea Disturbance.
	Lat.	Long.		Direc.	Force.		Dry Bulb.	Wet Bulb.	Sea.	
	"	"	Ins.				"	"	"	

TABLE SHOWING THE GREENWICH TIMES OF SUNRISE, NOON, AND SUNSET, FOR STATIONS IN THE UNITED KINGDOM, TO-DAY AND TO-MORROW.

8th & 9th Dec 1907.		Sunrise G.M.T.	Noon G.M.T.	Sunset G.M.T.
Yarmouth	{	7. 2	11. 37	4. 12
		7. 4	11. 37	4. 10
Greenwich	{	7. 7	11. 44	4. 21
		7. 9	11. 44	4. 19
Wick	{	7. 46	11. 56	4. 6
		7. 49	11. 56	4. 3
Valencia	{	7. 49	12. 25	5. 1
		7. 51	12. 25	4. 59

TERMS OF SUBSCRIPTION for the Daily Weather Report forwarded by Book Post, £1 per annum, payable quarterly in advance.

Single Copies (price 1d.) may be obtained after 3 p.m. on the day of issue, at the Meteorological Office, and at the Bookstalls of the following terminus Railway Stations:—Victoria, Charing Cross, King's Cross, St. Pancras, Euston.

FORECASTS OF WEATHER for one day in advance are drawn up at 11 a.m., and between 7 and 8 p.m. The latest forecast can be had by Reply Telegram, on paying at any Post Office in the United Kingdom Sixpence in addition to the cost of the inquiry and reply Telegram.

Information as to the Terms on which Forecasts can be sent daily, for a long or short period, may be obtained on application.

METEOROLOGICAL OFFICE, 63, VICTORIA STREET, S.W.
(TELEGRAPHIC ADDRESS: WEATHER, LONDON.)

W. N. SHAW, (Director).

SCANDINAVIA.

ICELAND & FAEROE.

BRITISH ISLANDS.

GERMANY, &c.

FRANCE.

SPANISH PORT.

DAILY WEATHER REPORT OF THE METEOROLOGICAL OFFICE.

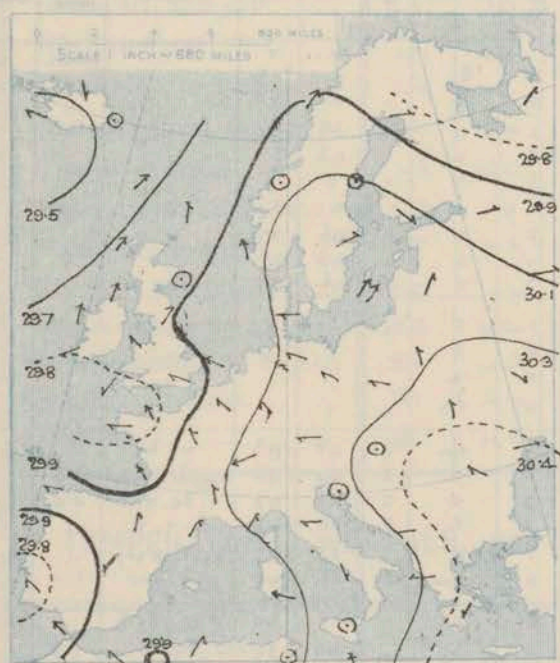
Saturday
9th November, 1907

STATIONS.		YESTERDAY EVENING.					THIS MORNING.										PAST 24 HOURS.				
		BAROM.	TEMP.	WIND.	Force (0 to 12).	Weather.	BAROMETER.	TEMPERATURE.			WIND.	Force (0 to 13).	Weather.	Sea (0 to 9).	TEMP.		Weather.	Sun. shine.	Rainfall.		
								At 82° Fahr. and M.S.L.	Change since Yesterday.	Dry Bulb.					Wet Bulb.	Change since Yesterday.				Max.	Min.
		At 32° Fahr. and M.S.L.	Dry Bulb.	Dir.			At 82° Fahr. and M.S.L.	Change since Yesterday.	Dry Bulb.	Wet Bulb.	Change since Yesterday.	Dir.									
SCANDINAVIA.	Haparanda...	Ins.	°				Ins.	Ins.	°	°	°								Hours.	Ins.	
	Hernösand...	29.96	35	SW	4	6	30.03	+21	26	26	-10	NW	2	60	41	26					
	Stockholm...	30.06	27	Z	0	6	30.06	-05	26	?	-5	Z	0	6	41	26					
	Wisby...	30.20	39	SW	2	0	30.20	00	35	34	-2	SW	2	0	39	35					
	Karlstad...	30.22	41	W	2	0	30.19	-03	42	39	+1	SSE	2	0	43	37					
	Færder (X'ania Fjord)	30.19	40	Z	0	0	30.18	-03	37	36	-2	S	2	0	41	37					
	Bodö...	30.15	41	SSE	3	0	30.13	-04	38	36	-2	E	1	0	41	37					
	Christiansund...	29.98	43	Z	0	0	29.97	+06	40	38	-6	SE	2	0	46	37			0.04		
ICELAND & FAEROE.	Reykjavik...	29.94	40	ESE	1	0	29.92	-04	42	40	+4	Z	0	0	43	37					
	Blönduós...	30.03	45	SSE	6	0	29.98	-10	46	44	+3	SSE	2	0	46	41			0.04		
	Seydisfjord...	29.52	33	NNE	5	6	29.79	+34	31		0	SE	1	0							
	Thorshavn...	29.57	32	ESE	6	5	29.98	+48	26		-5	ENE	4	0							
BRITISH ISLANDS.	Sumburgh Head	29.54	34	ENE	4	5	29.82	+30	31		-4	Z	0	0							
	Stornoway...	29.59	45	W	3	7	29.69	00	42		-4	Z	0	0							
	Castlebay (Barra Id.)	29.64	47	WSW	3	6	29.70	-10	48	48	+4	SE	2	0	48	43	o. b		0.17		
	Malin Head...	29.69	48	SW	5	6	29.67	-06	40	40	-5	W	1	0	49	38	ogp. bc, om	0.0	0.07		
	Blacksod Pt.	29.70	49	SE	4	6	29.66	-08	48	45	0	NW	2	0	50	47	o. bc, o. b	0.0	-		
	Valencia...	29.69	45	SE	1	6	29.67	-07	46	46	+1	SW	2	0	50	42	b. c, b		-		
	Roche's Point...	29.66	48	S	3	0	29.71	-04	48	47	-1	WSW	1	0	50	42	bc, ogp, m		0.04		
	Birr Castle...	29.67	47	NE	1	0	29.73	-06	45	44	+5	Z	0	0	53	40	c. b, om	1.1	-		
	Donaghadee...	29.67	44	NE	1	6	29.72	-09	43	42	+2	N	2	0	50	40	bc, om, b		-		
	Liverpool Obsy...	29.68	45	Z	0	0	29.73	-09	36	35	+3	Z	0	0	48	32	bc, c	2.5	-		
	Holyhead...	29.72	50	SE	3	0	29.67	-19	49	47	+8	SW	2	0	52	48	bc, ogp		0.21		
	Pembroke (St. Ann's Hd.)	29.70	48	E	3	0	29.71	-18	49	49	+3	SE	2	0	51	46	o. ogp, m		0.21		
	Scilly (St. Mary's)	29.65	48	E	1	dp, gm	29.66	-18	50	50	+6	WNW	2	0	50	43	m, pd, gm		0.27		
	Jersey (St. Aubins)	29.61	49	ENE	3	m	29.70	-10	49	49	+2	N	1	0	53	45	ogp, m, m	0.0	0.06		
	Portland Bill	29.62	53	NNW	1	0	29.70	-04	51	48	+2	WNW	1	0	55	48	om, o	0.0	0.01		
	Dungeness...	29.73	55	SE	5	bc	29.78	-01	57	55	+4	SSE	3	0	57	51	ogp, c. b, m	1.1	0.04		
	Dover...	29.63	56	SSE	7	gp	29.75	-01	55	54	+3	SSW	3	0	56	50	c. qp, r	0.0	0.49		
	Wick...	29.80	56	SE	4	bc	29.82	-04	54	52	+2	SE	4	0	57	51	bc	2.5	-		
	Nairn...	29.83	55	S	4	bc	29.84	-05	53	51	+5	SSE	2	0	56	48	cm, bc, m	3.3	-		
GERMANY, & C.	Aberdeen...	29.76	45	SW	3	bc	29.67	-15	47	47	+4	Z	0	0	49	42			0.15		
	Leith...	29.77	36	Z	0	6	29.67	-16	42	41	+6	W	1	0	47	34	b. p	5.0	0.27		
	North Shields	29.82	43	SSW	1	0	29.70	-19	51	50	+11	SSE	2	0	51	49	om, bc, c, or	0.3	0.14		
	Spurn Head...	29.78	46	ESE	1	r	29.64	-22	49	49	+3	ESE	1	0	50	46	c. or		0.10		
	Yarmouth...	29.77	48	ESE	4	op	29.67	-25	51	50	+6	S	3	0	51	42	f. op, o		0.01		
	Clacton-on-Sea...	29.76	52	SSE	4	c	29.77	-13	49	48	-2	SSE	3	0	53	49	c. o, c, bc, w		-		
	Nottingham...	29.82	54	S	4	6	29.82	-08	52	51	+2	S	3	0	54	49	bc, b, m		-		
	Bath...	29.82	53	SE	3	6	29.84	-06	52	51	+3	SSE	2	0	55	49	cm, b, bc, w	1.2	-		
	Oxford...	29.75	51	ESE	1	0	29.76	-12	50	49	+4	SSE	1	0	52	45	om, o	0.0	0.01		
	London (St. James's Park)	29.68	54	E	4	r	29.76	-06	52	51	+6	SE	1	0	54	46		0.0	0.41		
FRANCE.	The Scaw (Skagen)	29.74	53	SSE	4	bc	29.79	-08	50	49	+3	SE	2	0	53	46	od, c, od, bc		0.02		
	Fanö...	29.77	55	S	2	bc	29.80	-05	52	50	+5	S	1	0	56	47	o. op, c, bc	0.5	0.01		
	Cuxhaven...	30.14	44	ESE	2	0	30.10	-07	45	42	+1	ESE	1	0	45	41			-		
	The Helder...	30.07	34	E	2	6	30.02	-09	35	35	+3	E	4	0	39	32			-		
	Brussels...	30.04	40	SE	1	6	30.01	-07	33	32	+5	S	1	0	43	28			-		
	Berlin...	29.95	46	SSE	1	6	29.93	-09	43	42	+1	SSE	1	0	50	42			-		
	Frankfurt...	x	x	x	x	x	29.91	-08	48	46	+3	SE	1	0	58	44			-		
	Munich...	30.10	37	Z	0	6	30.07	-08	31	30	+1	ESE	1	0	41	30			-		
	C. Gris Nez...	30.09	33	W	2	f	30.04	-11	30	30	-1	ENE	2	0	36	28			-		
	La Heve...	30.10	34	SE	2	6	30.07	-16	27	27	+4	SE	3	0	43	23			-		
SPANISH PENIN.	Brest...	29.90	53	S	3	c	29.87	-01	50	49	+2	ESE	2	0	59	45			-		
	Lorient...	29.88	55	SSE	2	6	29.84	-04	45	43	-5	SE	4	0	59	43			-		
	Rochefort...	29.67	54	SW	4	f	29.70	-03	53	52	+2	E	3	0	53	48			0.32		
	Biarritz...	29.71	55	SW	6	c	29.71	-01	53	53	-1	E	4	0	59	52			0.04		
	Paris...	29.81	61	SE	2	bc	29.76	-13	50	50	0	SE	2	0	63	48	b. bc		-		
	Belfort...	29.79	62	SE	1	6	29.70	-21	56	49	-3	SE	3	0	68	50			-		
	Lyons...	29.89	53	SSE	2	6	29.86	-11	41	41	-9	SSE	1	0	60	41			-		
	Nice...	29.98	43	ENE	4	f	29.96	-16	37	37	+1	ENE	4	0	56	36			-		
	Perpignan...	29.98	50	NNW	1	0	29.93	-15	49	48	0	SSE	2	0	53	48			0.20		
	Sanguinaire...	29.97	59	E	6	r	29.91	-21	55	52	+2	E	1	0	61	59			0.28		
SPANISH PENIN.	Corunna...	29.86	55	S	1	6	29.79	-20	48	47	+3	SW	1	0	63	45			-		
	Lisbon...	29.96	64	E	4	0	29.89	-14	66	63	+3	E	2	0	70	57			-		
	Azores (P. Delgada)	29.78	58	E	1	0	29.66	-26	54	51	-5	E	3	0	61	50			-		
SPANISH PENIN.	(Horta)	29.63	57	S	3	0	29.68	-09	56	55	+2	SE	3	0	61	54			0.24		
		30.22	60	NNE	5	bc	30.26	+05	59	51	0	N	4	0	64	57			-		

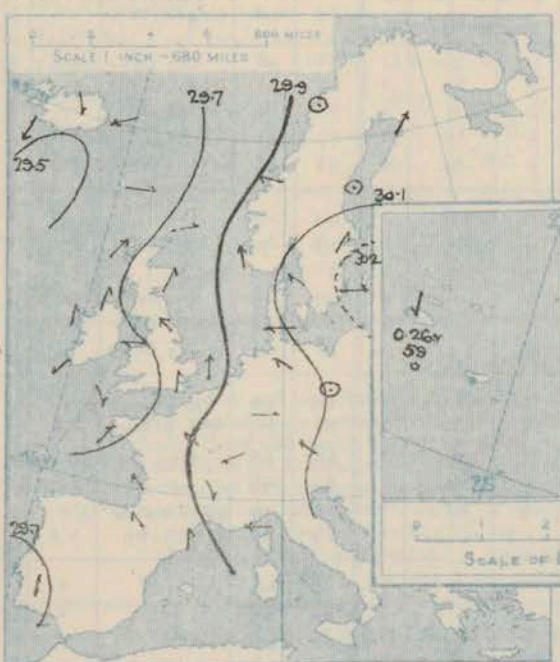
Erratum:—On 7th Nov. the rainfall at Perpignan should have been 4.45 inches, not 0.51 inch.

SUPPLEMENTARY CHARTS
OF
BAROMETER AND WIND
FOR 8 A.M. AND 6 P.M. YESTERDAY

8 A.M. YESTERDAY.

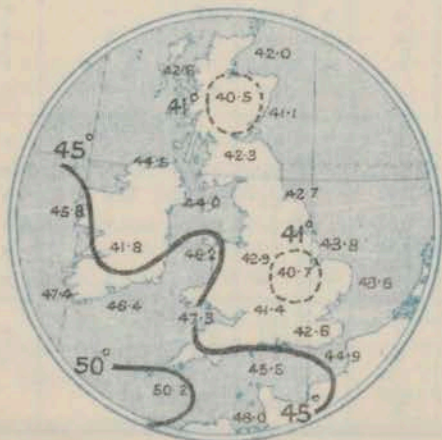


6 P.M. YESTERDAY



AVERAGES OF TEMPERATURE AT 8 A.M.
FOR THE MONTH OF NOVEMBER.

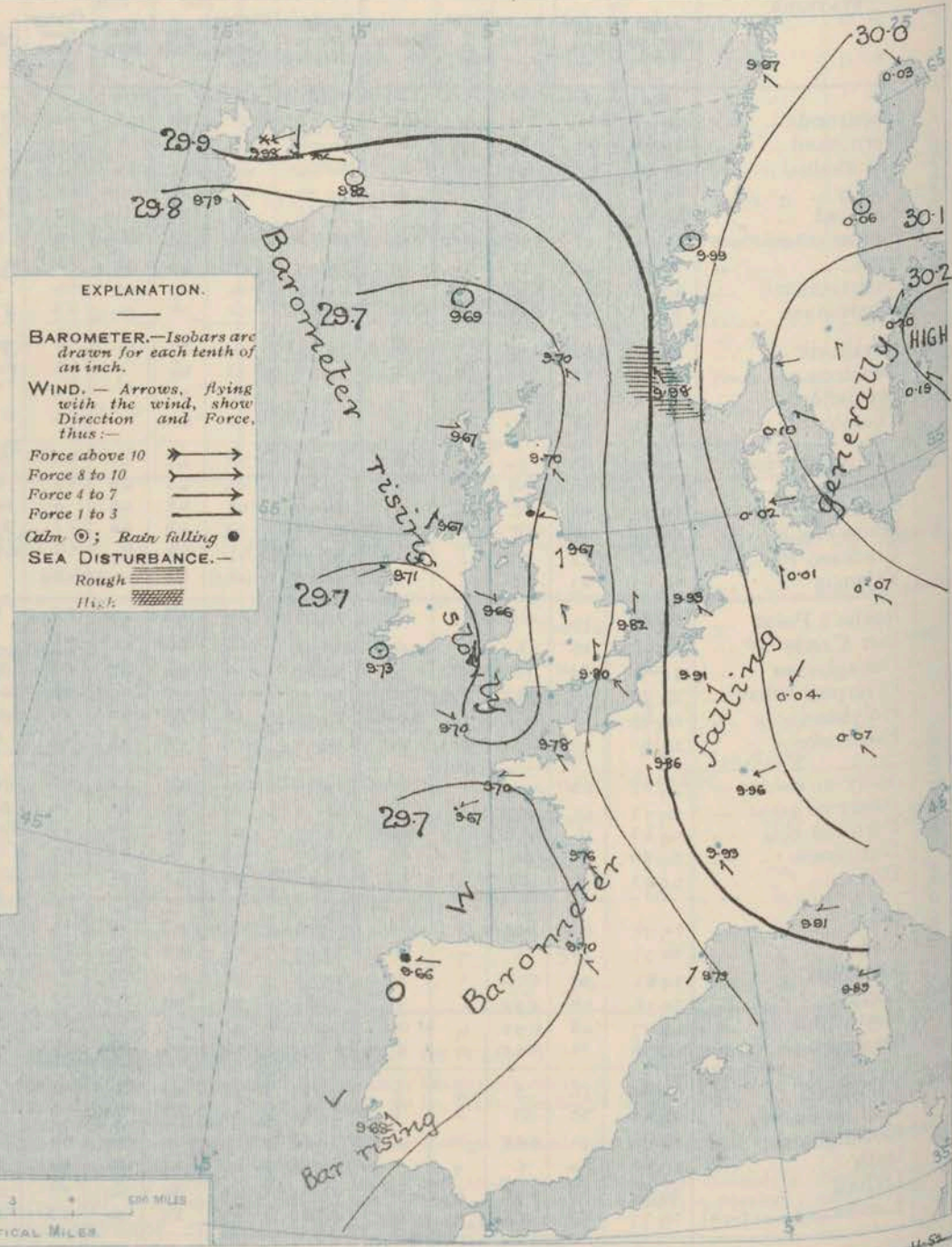
(Derived chiefly from Observations extending over the 35 years—1871-1905.)



Saturday.

WEATHER

1. BAROMETER, WIND AND SEA AT 8 A.M. TO-DAY.



EXPLANATION.
BAROMETER.—Isobars are drawn for each tenth of an inch.
WIND.—Arrows, flying with the wind, show Direction and Force, thus:—
Force above 10
Force 8 to 10
Force 4 to 7
Force 1 to 3
Calm ☉; Rain falling ●
SEA DISTURBANCE.—
Rough
High

NOTES ON THE GENERAL SITUATION AT 8 A.M.

The highest barometer reported this morning is 30.26 ins. in the Azores; at Stockholm the reading is 30.2 ins. A shallow depression covers the whole of Western Europe, with readings below 29.7 ins. over an area extending from the Faeröe southward to the Peninsula. The gradient is slight to moderate.

S.E. and S.W. breezes prevail over Eastern Britain and the western portion of the Continent; elsewhere calms and light variable breezes are reported. At only a few stations is the force of a moderate breeze experienced.

Temperature has risen over the greater part of the region under observation. Over the British Isles the values range from 36° at Birr Castle to 57° at Jersey; on the Continent from 26° at Haparanda and Hernösand to 66° at Sanguinaria; in Iceland from 23° to 31°.

The weather varies from fine and clear to overcast, with gloom, mist or fog in various localities, rain at Leith, snow in Northern Iceland. The sea is rather rough off Skudesnaes, moderate on the Mediterranean, slight to very smooth on all other coasts.

CHARTS

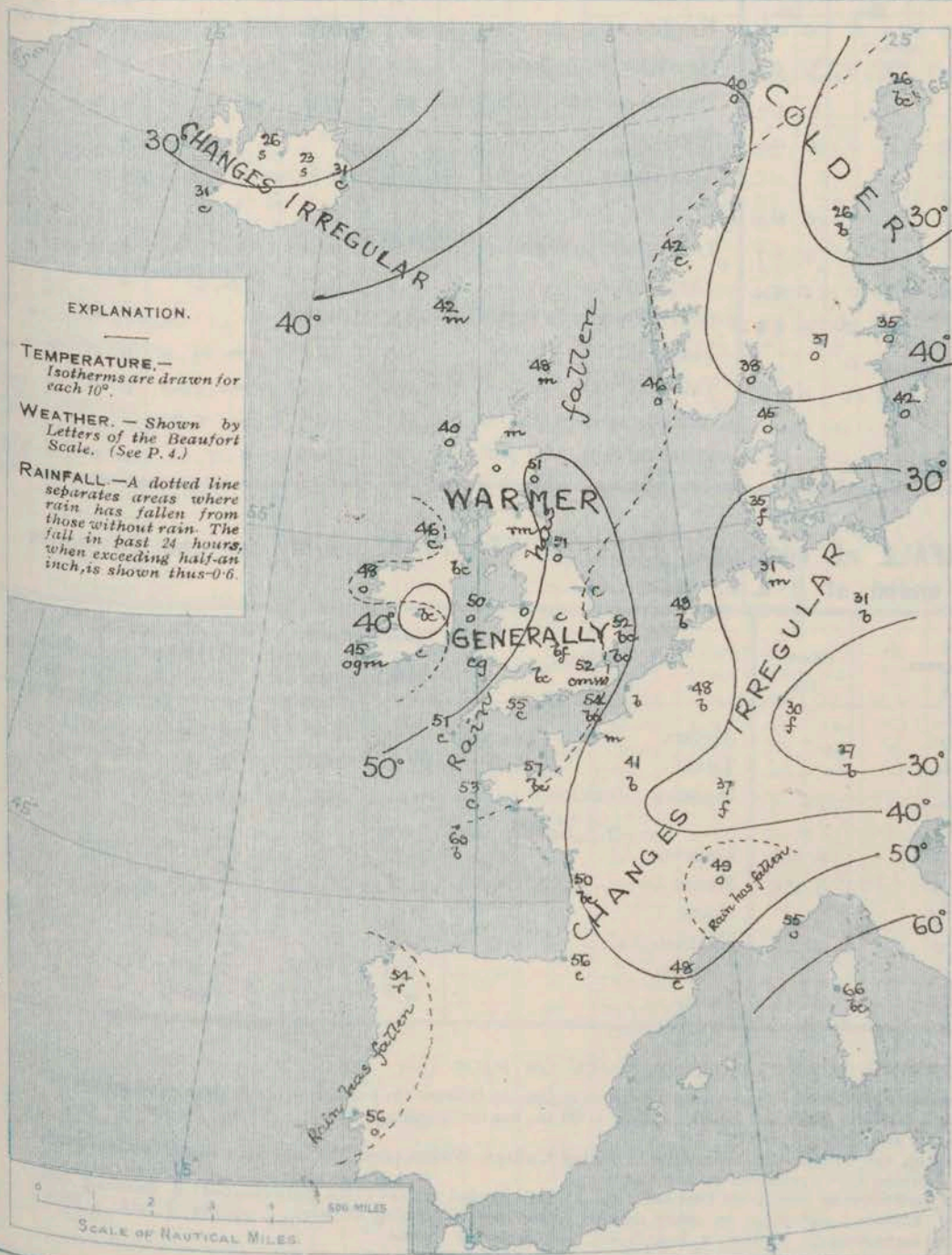
9th November, 1907.

2. TEMPERATURE AND WEATHER AT 8 A.M. TO-DAY.

FORECASTS

For the 24 hours commencing at
NOON TO-DAY.

For the positions of the DISTRICTS indicated by the
numbers 0-11—see map at foot.





- 0
- 1
- 2
- 3 Calms and very light
- 4 variable breezes; generally
- 5 fair or fine, with occasional
- 6 local showers, mist or fog;
- 7 temperature remaining above
- 8 the normal.
- 9
- 10

II WESTERN CHANNEL AND BAY

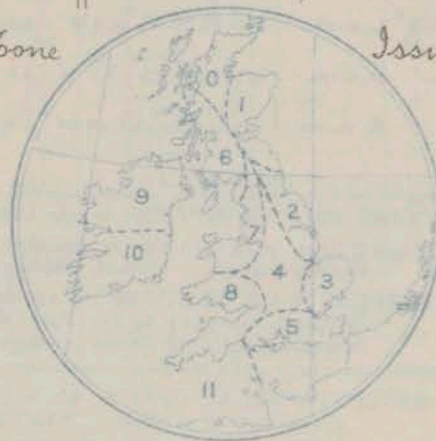
Very variable breezes, light to moderate;
sea smooth to moderate; fine generally, local
showers and mist, mild.

FORECAST DISTRICTS.

Those portions of the Coasts upon which the Warning
Signals are at present flying are indicated by the
Symbols  = South Cone, or  = North Cone.

None

Issued



NOTES ON YESTERDAY'S WEATHER.

During yesterday temperature rose to 57° at several south
coast stations, but it remained below 50° in the far north. The
weather generally was very dull, and showers fell in most localities,
heavy rain on the western part of the Channel, 0.5 inch at Portland
Bill and Plymouth, 0.9 inch at Torquay. At the majority of stations
there was no bright sunshine, but Hain reports 5 hours.

GENERAL INFERENCE FROM THE 8 A.M. OBSERVATIONS.

The barometer exhibits an upward tendency
generally and there are no signs of any serious disturbance in
our immediate neighbourhood, so that the existing conditions
will be maintained without much modification during the
coming 24 hours.

DAILY WEATHER REPORT.

9th November, 1907.

TEMPERATURE, WEATHER, SUNSHINE, AND RAINFALL FOR YESTERDAY.

STATIONS.	TEMPERATURE F.		Weather.	Sunshine. Hrs.	Rainfall. Ins.	STATIONS.	TEMPERATURE F.		Weather.	Sunshine. Hrs.	Rainfall. Ins.
	Max.	Min.					Max.	Min.			
Blackpool, to 9 p.m. ...	50	44	od, o	0.0	0.06	Brighton ...	57	45	*	2.3	0.01
Southport, to 9 p.m. ...	49	44	or, o	0.0	0.07	Eastbourne, to 6 p.m. ...	56	46	*	2.5	-
Rhyl, to 6 p.m. ...	49	40	*	0.0	0.12	Bexhill-on-Sea, to 9 p.m.	56	46	sc, c	2.2	-
Llandudno, to 9 p.m. ...	49	41	o, p, c	0.0	0.04	Hastings ...	*	*	*	2.5	*
Bettws-y-Coed, to 6 p.m.						Folkestone, to 6 p.m. ...	57	45	b, o, b	3.4	-
Towyn, to 6 p.m. ...	50	40	d, o, o	0.0	0.04	Margate, to 6 p.m. ...	57	46	b, o	3.0	0.01
Aberystwyth, to 6 p.m. ...	51	46	*	0.0	0.07	Lowestoft, to 6 p.m. ...	55	44	sc, bc, b	1.8	-
Plymouth, to 9 p.m. ...	54	49	od, or	0.0	0.54	Skegness ...	52	49	c, c	0.0	-
Torquay, to 6 p.m. ...	55	48	*	0.0	0.88	Scarborough, to 6 p.m. ...	51	46	*	0.0	-
Weymouth, to 6 p.m. ...	56	47	c, r	0.0	-	Harrogate, to 6 p.m. ...	47	41	rm, of, o	0.0	0.04
Bournemouth, to 6 p.m.	55	46	*	0.0	0.04	Darwen, to 9 p.m. ...	48	42	omr, omr	0.0	0.19
Southsea, to 6 p.m. ...	57	46	*	1.0	0.01	Manchester, to 9 p.m. ...	51	47	bc, r, o	0.0	0.15
Worthing ...	57	45	o, sc, c	1.9	-	Birmingham, to 9 p.m. ...	51	45	o, r, o	0.0	0.09

TEMPERATURE, WEATHER, and RAINFALL at additional FOREIGN STATIONS, mainly for the 24 hours ended at 8 a.m. yesterday.

STATIONS. 8th Nov., 1907.	TEMPERATURE F.		WEATHER.	RAIN. Ins.	STATIONS. 8th Nov., 1907.	TEMPERATURE F.		WEATHER.	RAIN. Ins.
	Max.	Min.				Max.	Min.		
St. Petersburg ...	39	30	bc, o	-	Algiers ...	68	59	o, o	-
Utrecht ...	46	28	f, m	-	Tunis ...	72	50	b, f	-
Groningen ...	32	37	f, m	-	Madeira (Funchal) ...	70	52	b, o	-
Vienna ...	41	27	b, f	-	Geneva ...	48	*	b	Measured 7 a.m.
Florence ...	61	50	o, c	0.08	Berne ...	45	*	c	-
Rome ...	63	55	o, r	0.04	Coire ...	59	*	o	-
Naples ...	63	54	o, r	-	Castasegna ...	48	*	b	-
Palermo ...	66	55	c, o	0.08	Lugano ...	54	*	b	-
Brindisi ...	64	49	b, b	-	Davos ...	48	*	bc	-
Malta ...	69	63	-, bc	0.16					

NOTES REFERRING TO INFORMATION GIVEN ON PAGE 1:—

- (a) At the British and Irish Stations the readings of the barometer are not corrected for the difference in Gravity between the position of the Station and Latitude 45°. The approximate correction is:—For stations North of Malin Head and North Shields + '03 in., but for Sumburgh Head + '04 in.; for stations south of Malin Head and North Shields + '02 in., but for Scilly and Jersey + '01 in.
- (b) The Sunshine for London given in the table is recorded on the Tower of the Wesleyan Training College, Westminster. The Sunshine entered to Dungeness is recorded at Littlestone-on-Sea; that entered to Portland Bill is recorded at Weymouth.
- (c) The information relating to Weather is indicated by the following letters:—b, blue sky; bc, sky half clouded; c, sky three parts clouded; d, drizzling rain; e, wet air, without rain falling; f, fog; g, gloomy; h, hail; l, lightning; m, misty (hazy); o, overcast; p, passing showers; q, squally; r, rain; s, snow; t, thunder; u, ugly, threatening; v, visibility, unusual transparency; w, dew; x, hoar frost; z, dust-haze, or smoke.
- * AN ASTERISK is inserted in all places for which information is not usually received.

WIRELESS TELEGRAMS FROM SHIPS OF H.M. NAVY

Received during the 24 hours ended at 9.30 a.m. to-day.

Hour of Observation.	Position.		Reading of Barometer.	Wind.		Weather.	TEMPERATURE.			Sea Disturbance.
	Lat.	Long.		Dir.	Force.		Dry Bulb.	Wet Bulb.	Sea.	
8.15 a.m.	46° 56' N	6° 49' W	29.65	E	2	b	58	57	57	1
— 6 a.m.	47° 13' N	6° 36' W	29.66	E	2	b	55	55	57	1
— 8 a.m.	47° 25' N	6° 17' W	29.67	ENE	2	b	60	60	55	1

TABLE SHOWING THE GREENWICH TIMES OF SUNRISE, NOON, AND SUNSET, FOR STATIONS IN THE UNITED KINGDOM, TO-DAY AND TO-MORROW.

STATIONS.	9th Nov., 1907.		Sunrise G.M.T.	Noon G.M.T.	Sunset G.M.T.
	9th Nov.	10th Nov.			
Yarmouth ...	7.4	7.6	11.37	11.57	4.10
Greenwich ...	7.9	7.11	11.44	11.56	4.8
Wick ...	7.49	7.51	11.56	12.05	4.17
Valencia ...	7.51	7.53	12.25	12.25	4.3

TERMS OF SUBSCRIPTION for the Daily Weather Report forwarded by Book Post, £1 per annum, payable quarterly in advance.

Single Copies (price 1d.) may be obtained after 3 p.m. on the day of issue, at the Meteorological Office, and at the Bookstalls of the following terminus Railway Stations:—Victoria, Charing Cross, King's Cross, St. Pancras, Euston.

FORECASTS OF WEATHER for one day in advance are drawn up at 11 a.m., and between 7 and 8 p.m. The latest forecast can be had by Reply Telegram, on paying at any Post Office in the United Kingdom Sixpence in addition to the cost of the inquiry and reply Telegram. Information as to the Terms on which Forecasts can be sent daily, for a long or short period, may be obtained on application.

METEOROLOGICAL OFFICE, 63, VICTORIA STREET, S.W.
(TELEGRAPHIC ADDRESS: WEATHER, LONDON.)

W. N. SHAW, (Director).

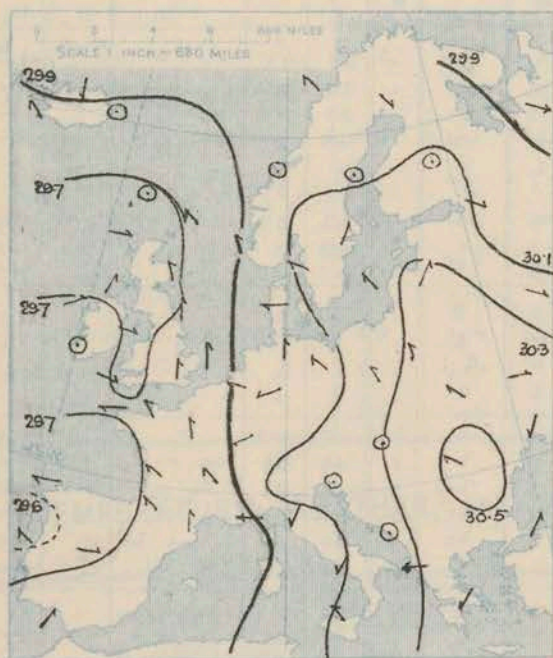
DAILY WEATHER REPORT OF THE METEOROLOGICAL OFFICE.

Sunday
10th November 1907

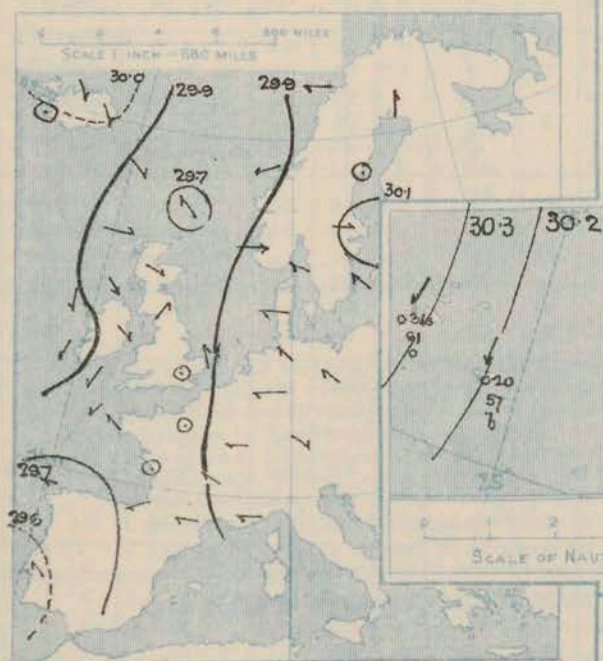
STATIONS.		YESTERDAY EVENING.					THIS MORNING.										PAST 24 HOURS.				
		Barom.	Temp.	Wind.		Weather.	Barometer.	Temperature.			Wind.		Sea (0 to 9).	Temp.		Weather.	Sun-shine	Rainfall			
				At 32° Fahr. and M.S.L.	Dry Bulb.			Dir.	Force (0 to 12).	At 32° Fahr. and M.S.L.	Change since Yesterday.	Dry Bulb.		Wet Bulb.	Change since Yesterday.				Dir.	Force (0 to 12).	Max.
SCANDINAVIA.																					
Haparanda...	30.06	33	S	2	0	29.98	-0.05	32	31	+6	SE	2	3	37	25						
Hernösand...	30.04	28	Z	0	0	29.90	-0.16	30	30	+4	NE	2	0	34	25						
Stockholm...	30.13	36	W	2	0	29.96	-0.24	37	36	+2	NNW	2	0	37	32						
Wisby...	30.07	44	SE	2	0	29.96	-0.23	40	39	-2	S	2	0	48	39						
Karlstad...	30.05	36	Z	0	0	29.97	-0.21	37	36	0	ENE	2	0	41	37						
Færder (X'ania Fjord)	30.06	39	ENE	2	0	29.95	-0.18	41	40	+3	SW	1	0	41	37						
Bodö...	29.93	42	E	2	bc	29.70	-0.27	41	37	+1	E	4	0	42	37				0.08		
Christiansund...	29.83	48	ENE	1	0	29.67	-0.32	47	43	+5	ESE	1	0	48	41				0.12		
Skudesnaes...	29.96	47	SSE	6	0	29.82	-0.16	47	46	+1	S	8	7	47	41	0			0.24		
ICELAND & FAEROE.																					
Reykjavik...	29.97	26	Z	0	0	29.71	-0.08	31		0	Z	0	3								
Blönduós...	30.07	26	Z	0	0	29.77	-0.21	24		-2	Z	0	5								
Seydisfjord...	30.01	28	NNW	3	0	29.91	+0.09	26		-5	Z	0	0								
Thorshavn...	29.78	37	NW	3	7	29.96	+0.27	33		-9	NNW	2	0								
BRITISH ISLANDS.																					
Sumburgh Head	29.67	49	SE	3	7	29.80	+0.10	41	39	-7	N	4	0	50	40				0.41		
Stornoway...	29.76	47	W	1	7	29.96	+0.29	37	36	-3	Z	0	0	49	36	cm, or, cp	1.0	0.05			
Castlebay (Barra Id.)	29.81	48	NW	4	op	30.01	+0.35	44	41	-4	WNW	2	bc	51	41	bc, p, o	0.8	0.02			
Malin Head...	29.81	48	NW	4	cp	30.03	+0.36	46	46	0	NW	4	bc	51	44	mp, bc		0.01			
Blackod Pt. ...	29.90	47	N	3	opd	30.14	+0.43	43	40	-5	WNW	3	bc	49	41	o, cmp, bc		0.05			
Valencia...	29.93	49	NNE	2	0	30.17	+0.47	42	40	-3	NE	1	0	51	41	og, cd, o	0.0	0.05			
Roches Point...	29.90	46	N	2	0	30.12	+0.40	46	45	+3	N	3	0	52	43	cm, bc, c					
Birr Castle...	29.90	46	Z	0	0	30.13	+0.40	43	42	+7	NW	1	0	50	35	b, r	1.1	0.03			
Donaghadee...	29.85	42	SW	1	0	30.08	+0.41	43	41	-6	SSW	1	0	55	40						
Liverpool Obsy...	29.87	50	WSW	1	0	30.06	+0.35	46	44	-3	WSW	2	bc	53	44	cmp, o					
Holyhead...	29.86	48	NW	2	bc, mpd	30.05	+0.39	50	49	0	NNE	3	bc	51	47	o, bc, mpd		0.01			
Pembroke (St. Ann's Id.)	29.85	50	NNE	3	bc	30.05	+0.35	46	45	-3	NNE	3	bc	55	44	eg, bc	3.3				
Scilly (St. Mary's)...	29.85	53	NE	2	0	30.03	+0.33	51	50	0	NE	3	om	56	48	c	0.3				
Jersey (St. Aubin's)...	29.83	54	SE	2	0	30.02	+0.24	51	51	-6	ENE	1	0	57	45	cm, bc, mp	5.3	0.01			
Portland Bill...	29.86	55	E	1	0	30.00	+0.25	48	47	-7	NNW	2	0	58	47	c, f	2.3				
Dungeness...	29.84	52	SSE	1	0	29.95	+0.13	46	45	-3	NW	3	0	56	41	bc, f	6.3				
Dover...	29.88	49	N	1	0	29.98	+0.14	48	48	-5	NNW	1	0	56	42	m, bc, bc, f	7.1				
Wick...	29.72	45	NW	1	7	29.90	+0.23	37	36	-10	N	1	bc	48	36				0.10		
Nairn...	29.76	44	Z	0	0	29.95	+0.28	37	36	-5	W	1	0	45	36	op, bc, c	0.0	0.19			
Aberdeen...	29.76	47	WNW	2	0	29.96	+0.26	42	40	-9	WNW	2	0	51	40	ond, bc, f	0.0	0.07			
Leith...	29.78	47	WNW	2	0	30.00	+0.36	41	39	-8	SW	1	bc	52	41	og, op		0.05			
North Shields...	29.81	51	SSW	2	0	29.97	+0.30	42	41	-9	SW	2	0	53	40	om					
Spurn Head...	29.84	53	S	3	bc	29.96	+0.19	46	45	-3	WNW	3	0	53	45	bc					
Yarmouth...	29.86	53	SSE	2	0	29.96	+0.14	42	42	-10	W	3	0	55	41	bc		0.01			
Clacton-on-Sea...	29.87	53	ENE	1	bc, f	29.99	+0.15	43	43	-9	WNW	2	0	59	39	bc, bc, f	6.8				
Nottingham...	29.85	51	S	1	0	30.02	+0.26	37	37	-13	Z	0	0	57	36	c	0.4				
Bath...	29.87	51	SE	1	m	30.05	+0.29	47	46	-5	N	1	0	59	44	m	2.2	0.02			
Oxford...	29.91	47	Z	0	0	30.06	+0.27	45	44	-5	NNW	2	0	59	42	bc, f, o, bc, f					
London (St. James's Park)	29.86	53	Z	0	bc, f	29.93	+0.18	48	47	-4	E	1	bc, mpd	62	46	b, c, bc, f	6.1				
GERMANY, & CO.																					
The Scaw (Skagen)...	30.05	46	ESE	1	0	29.97	-0.13	44	42	-1	S	1	0	46	44						
Fanö...	29.99	35	E	2	0	29.95	-0.07	38	38	+3	E	1	0	43	34						
Cuxhaven...	29.98	42	SE	1	0	29.98	-0.03	39	39	+6	SE	1	0	45	33	f					
The Helder...	29.95	49	SSE	1	0	29.98	+0.05	41	40	-2	SSE	1	0	57	41						
Brussels...						29.99	+0.08	44	44	-4	Z	0	0	59	43						
Berlin...	30.01	38	SE	1	0	29.98	-0.09	33	32	+2	Z	0	0	43	31						
Frankfurt...	29.99	37	E	2	0	30.04	+0.00	35	35	+5	SW	3	0	43	30						
Munich...	29.99	38	NW	2	bc	30.06	-0.01	39	39	+12	Z	0	0	46	27						
FRANCE.																					
C. Gris Nez...	29.86	51	S	1	0	29.99	+0.12	52	51	+2	NE	1	m	57	48						
La Heve...	29.88	45	E	3	m	30.04	+0.20	47	46	+2	E	1	0	52	43						
Brest...	29.80	55	ESE	2	0	29.97	+0.27	54	51	+1	ESE	1	0	55	50						
Lorient...	29.77	55	SE	3	0	29.96	+0.25	53	52	0	E	3	0	57	52						
Rochefort...	29.80	57	Z	0	0	29.93	+0.17	55	50	+5	Z	0	bc	66	48	bc, c					
Biarritz...	29.75	58	ENE	2	bc	29.85	+0.15	57	50	+1	ESE	2	0	68	48						
Paris...	29.88	50	SSE	1	bc	29.99	+0.13	43	43	+2	SSE	1	f	57	41						
Belfort...	29.93	41	E	3	f	30.05	+0.09	40	40	+3	SSW	2	0	49	36				0.04		
Lyons...	29.91	51	ESE	1	bc	30.02	+0.09	49	48	0	N	1	0	56	48				0.08		
Nice...	29.93	50	E	2	0	30.03	+0.12	52	50	-3	Z	0	0	57	48				0.67		
Perpignan...	29.80	59	E	1	0	29.93	+0.14	46	46	-2	SW	1	0	64	45						
Sanguinaire...																					
SPANISH PENIN.																					
Corunna...	29.65	57	ESE	1	0	29.85	+0.19	55	54	+1	ESE	7	f	66	52				0.12		
Lisbon...	29.53	53	SE	3	0	29.65	-0.03	52	51	-4	NE	3	0	57	50				0.35		
Azores (P. Delgada)...	30.19	57	NNE	7	0	30.20	+0.04	57	54	0	NNE	6	0	61	53						
" (Horta)...	30.31	60	NNE	4	0	30.31	+0.05	60	51	+1	NE	4	0	63	57						

SUPPLEMENTARY CHARTS
OF
BAROMETER AND WIND
FOR 8 A.M. AND 6 P.M. YESTERDAY

8 A.M. YESTERDAY.

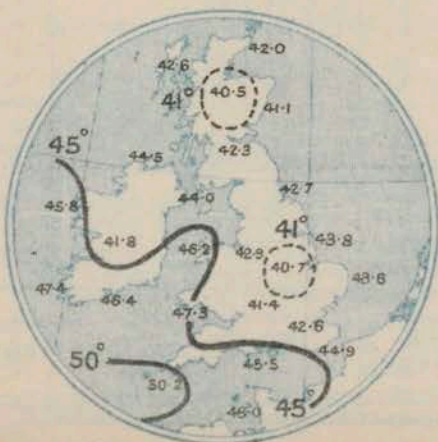


6 P.M. YESTERDAY



AVERAGES OF TEMPERATURE AT 8 A.M.
FOR THE MONTH OF NOVEMBER.

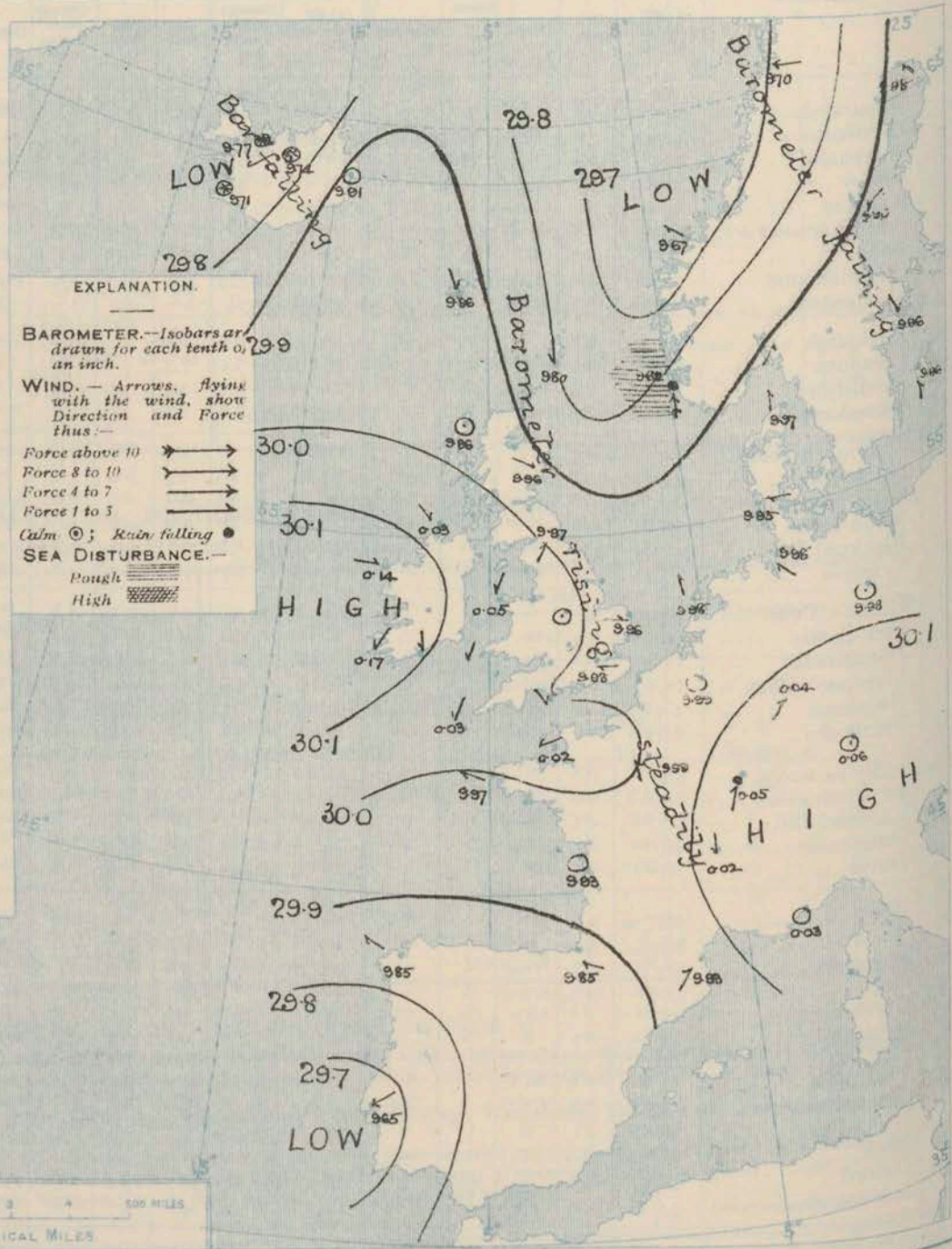
(Derived chiefly from Observations extending over the 35 years—1871-1905.)



Sunday.

WEATHER

1. BAROMETER, WIND AND SEA AT 8 A.M. TO-DAY.



NOTES ON THE GENERAL SITUATION AT 8 A.M.

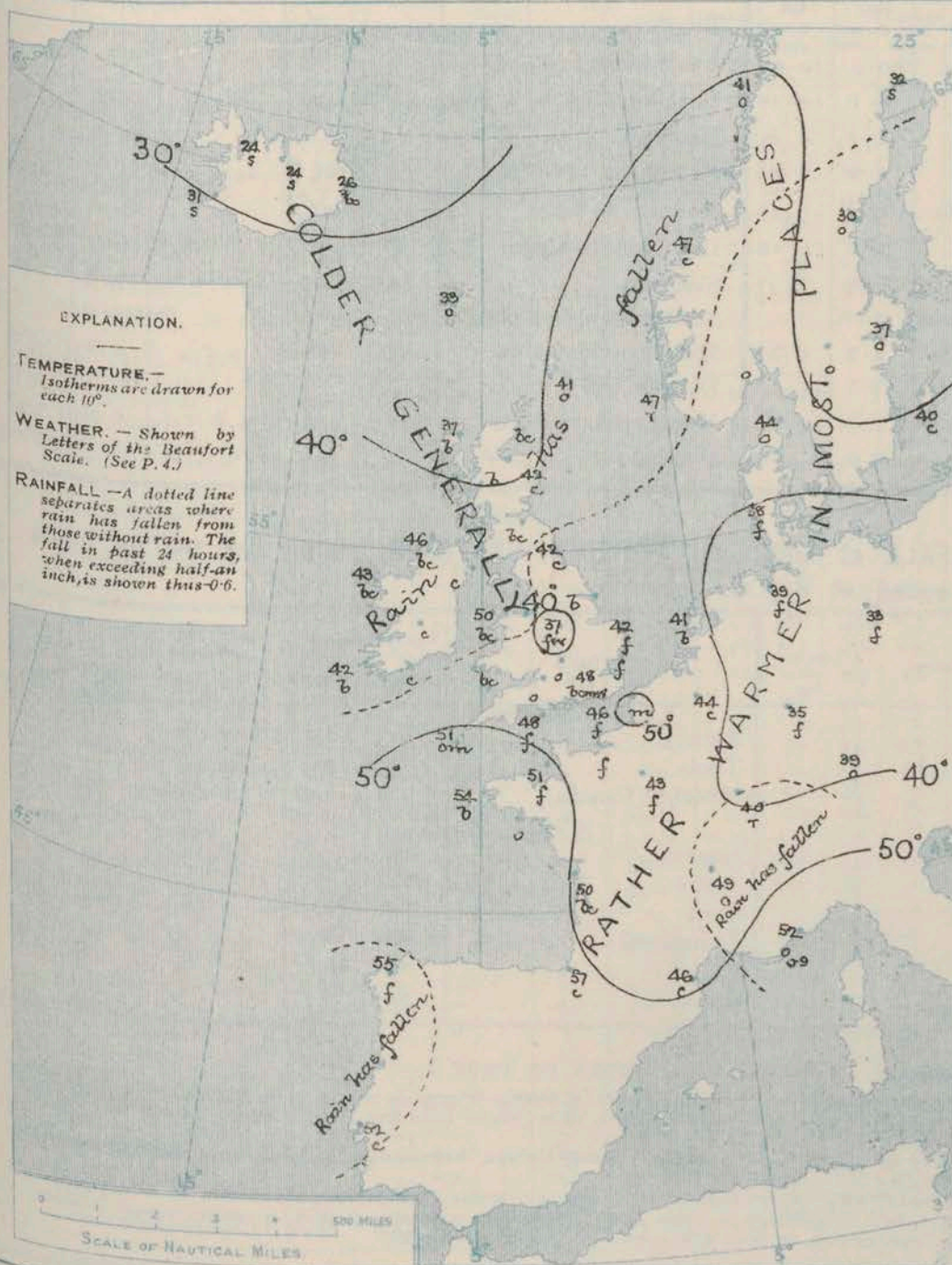
An anticyclone is now spreading in from the Atlantic and the barometer is rising over the whole of these Islands, France and Spain. In Scandinavia a fall of the mercury is being occasioned by a depression off the Norwegian coasts, while in Iceland a separate fall marks the advance of another disturbance from the westward.

The wind in our Islands although light and rather variable is chiefly from points between N.W. and N.E.; on the eastern side of the North Sea it is S.W. or S.E. with a gale at Skudonnes. E. breezes are reported in the west of France and on the Spanish coasts. Temperature has fallen in nearly all parts of the United Kingdom and is now slightly below 40° at several of the northern and central stations in Great Britain. Readings below 40° are also reported in Sweden, Denmark and Germany, but on the French coasts the thermometer is above 50°. The weather is fair or fine over Western Europe as a whole, but fog prevails along the Channel and the southeast coasts of England, as well as in several parts of Germany and Central France. Snow is falling in Western Iceland. The sea is slight or smooth generally but rough off the northwest coasts of Spain.

CHARTS

10th November, 1907.

2. TEMPERATURE AND WEATHER AT 8 A.M. TO-DAY.



NOTES ON YESTERDAY'S WEATHER

During yesterday the thermometer rose to 60° and upwards at several of our southern stations to 62° in London: on our extreme north and northwest coasts it did not reach 50°. More than 6 hours of bright sunshine were recorded in the southeast of England, and as many as 7.5 hours at Worthing; in the west and north the duration was much smaller. Rain has again fallen in many parts of the United Kingdom, — rather heavily at Sumburgh Head.

GENERAL INFERENCE FROM THE 8 A.M. OBSERVATIONS.

FORECASTS

For the 24 hours commencing at
NOON TO-DAY.

For the positions of the DISTRICTS indicated by the numbers 0-11—see map at foot.

0

1

2

3

4

5

6

7

8

9

10

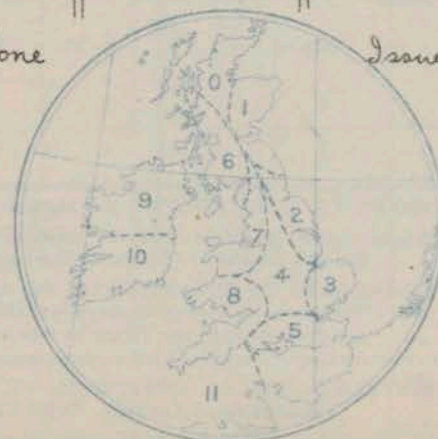
11 WESTERN CHANNEL AND BAY

FORECAST DISTRICTS.

Those portions of the Coasts upon which the Warning Signals are at present flying are indicated by the Symbols = South Cone, or = North Cone.

None

Issued



DAILY WEATHER REPORT.

10th November, 1907.

TEMPERATURE, WEATHER, SUNSHINE, AND RAINFALL FOR YESTERDAY.

STATIONS.	TEMPERATURE F.		Weather.	Sunshine.	Rainfall.	STATIONS.	TEMPERATURE F.		Weather.	Sunshine.	Rainfall.
	Max.	Min.					Max.	Min.			
Blackpool, to 9 p.m. ...	53	46	r, o, c	Hrs. 0.0	Ins. 0.13	Brighton ...	58	53	b, c, f	5.0	-
Southport, to 9 p.m. ...	55	48	ov, o, c	0.0	0.26	Eastbourne, to 6 p.m. ...					
Rhyl, to 6 p.m. ...			*	1.1	0.15	Bexhill-on-Sea, to 9 p.m. ...	58	53	b, c, f	5.0	-
Llandudno, to 9 p.m. ...	52	48	p, c	0.0	0.17	Hastings ...			*	4.1	-
Bettws-y-Coed, to 6 p.m. ...	53	46	c	0.0	0.50	Folkestone, to 6 p.m. ...	58	46	b, c, b, c	6.7	-
Towyn, to 6 p.m. ...	54	48	p, o, b, c	0.1	0.08	Margate, to 6 p.m. ...	60	49	b	6.0	-
Aberystwyth, to 6 p.m. ...	55	48	*	1.0	0.09	Lowestoft, to 6 p.m. ...					
Plymouth, to 9 p.m. ...	58	49	c, b, m, v	2.3	0.11	Skegness ...	52	49	b, c, c	2.1	-
Torquay, to 6 p.m. ...			*			Scarborough, to 6 p.m. ...			*		
Weymouth, to 6 p.m. ...	60	48	o, c, b, c	2.3	0.32	Harrogate, to 6 p.m. ...	53	44	r, f, o	0.0	0.18
Bournemouth, to 6 p.m. ...	60	47	*	3.3	0.02	Darwen, to 9 p.m. ...					
Southsea, to 6 p.m. ...						Manchester, to 9 p.m. ...	55	50	c, b, r, c	0.0	0.02
Worthing ...	58	52	b, c, m	7.5	0.04	Birmingham, to 9 p.m. ...	55	50	r, o, c	0.4	0.07

TEMPERATURE, WEATHER, and RAINFALL at additional FOREIGN STATIONS, mainly for the 24 hours ended at 8 a.m. yesterday.

STATIONS. 2 nd Nov. 1907.	TEMPERATURE F.		WEATHER.	RAIN. Ins.	STATIONS. 9 th Nov. 1907.	TEMPERATURE F.		WEATHER.	RAIN. Ins.
	Max.	Min.				Max.	Min.		
St. Petersburg ...	41	36	c, o	-	Algiers ...	70	63	o, b	-
Utrecht ...	52	32	b, b, c	-	Tunis ...	73	52	o, b	-
Groningen ...	48	30	b, o	-	Madeira (Funchal) ...	72	52	c, c	-
Vienna ...	36	30	b, f	-	Geneva ...	48		m	Measured 7.2 in.
Florence ...	63	54	o, r	1.06	Berne ...	52		b	-
Rome ...	64	54	b, o	0.16	Coire ...	59		b	-
Naples ...	67	55	b, c, b, c	-	Castasegna ...	46		o	-
Palermo ...	72	59	b, o	-	Lugano ...	52		o	-
Brindisi ...	64	49	r, o	0.20	Davos ...	50		b	-
Malta ...	72	67	c	-					

NOTES REFERRING TO INFORMATION GIVEN ON PAGE 1.—

- (a) At the British and Irish Stations the readings of the barometer are not corrected for the difference in Gravity between the position of the Station and Latitude 45°. The approximate correction is—For stations North of Malin Head and North Shields + '03 in., but for Sumburgh Head + '04 in.; for stations south of Malin Head and North Shields + '02 in., but for Selly and Jersey + '01 in.
- (b) The Sunshine for London given in the table is recorded on the Tower of the Wesleyan Training College, Westminster. The Sunshine entered to Dungeness is recorded at Littlestone-on-Sea—that entered to Portland Bill is recorded at Weymouth.
- (c) The information relating to Weather is indicated by the following letters—b. blue sky; bc. sky half clouded; c. sky three parts clouded; d. drizzling rain; e. wet air, without rain falling; f. fog; g. gloomy; h. hail; i. lightning; m. misty (hazy); o. overcast; p. passing showers; q. squally; r. rain; s. snow; t. thunder; u. ugly, threatening; v. visibility, unusual transparency; w. dew; x. hoar frost; z. dust-haze, or smoke.
- * AN ASTERISK is inserted in all places for which information is not usually received.

WIRELESS TELEGRAMS FROM SHIPS OF H.M. NAVY

Received during the 24 hours ended at 9.30 a.m. to-day.

Hour of Observation.	Position.		Reading of Barometer.	Wind.		Weather.	TEMPERATURE.			Sea.
	Lat.	Long.		Dir.	Force.		Dry Bulb.	Wet Bulb.	Sea.	
3 rd Nov. 4 p.m.	N 43.5'	W 5.22'	29.82	NE	2	o	56	55	55	2
" " 6 p.m.	43.36'	5.35'	29.78	NE	3	o	55	54	56	2

TABLE SHOWING THE GREENWICH TIMES OF SUNRISE, NOON, AND SUNSET, FOR STATIONS IN THE UNITED KINGDOM, TO-DAY AND TO-MORROW.

STATIONS.	10 th Nov. 1907.		Sunrise G.M.T.	Noon G.M.T.	Sunset G.M.T.
	Day.	Night.			
Yarmouth ...	7.6	11.37	7.8	11.37	4.8
Greenwich ...	7.11	11.44	7.12	11.44	4.16
Wick ...	7.51	11.56	7.53	11.56	4.1
Valencia ...	7.53	12.25	7.55	12.25	4.57

TERMS OF SUBSCRIPTION for the Daily Weather Report forwarded by Book Post, £1 per annum, payable quarterly in advance.

Single Copies (price 1d.) may be obtained after 3 p.m. on the day of issue, at the Meteorological Office, and at the Bookstalls of the following terminus Railway Stations:—Victoria, Charing Cross, King's Cross, St. Pancras, Euston.

FORECASTS OF WEATHER for one day in advance are drawn up at 11 a.m., and between 7 and 8 p.m. The latest forecast can be had by Reply Telegram, on paying at any Post Office in the United Kingdom Sixpence in addition to the cost of the inquiry and reply Telegram.

Information as to the Terms on which Forecasts can be sent daily, for a long or short period, may be obtained on application.

METEOROLOGICAL OFFICE, 63, VICTORIA STREET, S.W.
(TELEGRAPHIC ADDRESS: WEATHER, LONDON.)

W. N. SHAW, (Director).

SCANDINAVIA.

ICELAND & FAEROE.

BRITISH ISLANDS.

GERMANY, &c.

FRANCE.

SPANISH PENIN.

DAILY WEATHER REPORT OF THE METEOROLOGICAL OFFICE.

Monday
11th September, 1907

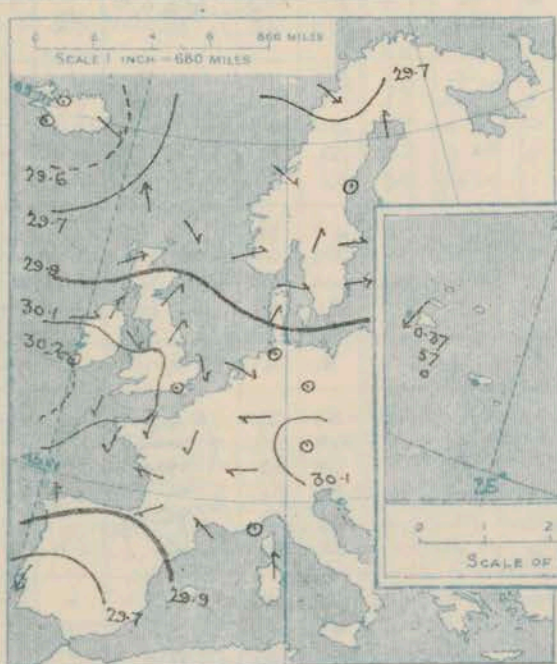
		YESTERDAY EVENING.					THIS MORNING.										PAST 24 HOURS.				
		BAROM.	TEMP.	WIND.			BAROMETER.		TEMPERATURE.			WIND.				Sea	TEMP.			Sun-	Rainfall
STATIONS.		At 32° Fahr. and M.S.L.	Dry Bulb.	Dir.	Force (0 to 12).	Weather.	At 32° Fahr. and M.S.L.	Change since Yesterday.	Dry Bulb.	Wet Bulb.	Change since Yesterday.	Dir.	Force (0 to 12).	Weather.	Sea (0 to 9).		Max.	Min.	Weather.	shine	Ins.
		Ins.	°				Ins.	Ins.	°	°	°						°	°		Hours.	Ins.
SCANDINAVIA.	Haparanda...	29.76	30	S	2	0	29.65	-0.33	36	36	+4	S	2	r	1	36	30				0.24
	Hernösand...	29.75	29	Z	0	0	29.70	-0.20	30	29	0	Z	0	bc.	1	36	29				-
	Stockholm...	29.85	39	W	2	0	29.75	-0.21	39	38	+2	SW	2	0	1	39	36				-
	Wisby...	29.87	43	W	4	C	29.81	-0.15	43	40	+3	WSW	4	0	1	46	37				-
	Karlstad...	29.85	42	SW	2	0	29.73	-0.24	42	41	+5	Z	0	f	1	46	41				-
	Färder (Xiania Fjord)	29.79	46	S	4	f	29.73	-0.22	41	41	0	W	1	0	2	46	41				-
	Bodö...	29.67	38	NW	4	r	29.69	-0.01	35	33	-6	S	2	a	1	41	32				-
ICELAND & FAEROE.	Christiansund...	29.84	40	NW	1	r	29.67	-0.00	37	36	-10	ENE	1	C	2	47	37				0.28
	Skudesnaes...	29.82	47	WSW	2	0	29.77	-0.05	45	42	-2	W	4	C	3	48	43				0.28
	Reykjavik...	29.50	33	Z	0	m	29.26	-0.45	32		+1	SE	1	0	1						
	Blönduós...	29.62	25	Z	0	S	29.36	-0.41	24		0	SE	1	S	1						
BRITISH ISLANDS.	Seydisfjord...	29.59	35	WNW	1	0	29.25	-0.66	34		+8	E	2	r	1						
	Thorshavn...	29.76	39	SSE	5	0	29.23	-0.73	47		+14	WSW	6	0	1						
	Sumburgh Head	29.87	40	NW	1	b	29.46	-0.34	48	48	+7	W	2	0	2	49	37	b			0.07
	Stornoway...	29.82	43	SW	4	r	29.50	-0.46	51	51	+14	WSW	5	r	5	51	36	opq, org	1.2		0.26
	Castlebay (Barra Id.)	29.87	47	WSW	5	rg	29.62	-0.39	52	51	+8	W	4	or	5	52	43	op, org, grs	2.9		0.18
	Malin Head...	29.98	46	SW	5	op	29.70	-0.33	51	51	+5	WSW	5	r	3	51	44	op, op, op			0.10
	Blacksod Pt. ...	30.10	49	WSW	4	C	29.82	-0.32	52	51	+9	SW	5	rgm	4	52	42	bc, omgr			0.18
	Valencia...	30.20	45	Z	0	0	30.01	-0.16	50	49	+8	SSW	2	og	4	51	41	c, b, od	7.9		0.01
	Roche's Point...	30.18	46	N	2	b	30.05	-0.07	43	42	-3	NNE	2	om	1	51	37	c, b, b, o			0.01
	Birr Castle...	30.15	42	Z	0	bc	29.95	-0.18	46	45	+3	SW	3	ag	1	50	37	bc	6.2		-
	Donaghadee...	30.09	42	WSW	1	b	29.86	-0.22	48	47	+5	SSW	3	0	2	56	39	b, bc, ogp			0.02
	Liverpool Obsy...	30.12	46	NW	1	c	29.99	-0.07	43	41	-3	SW	2	0	2	50	40	b			0.01
	Holyhead...	30.11	47	NW	2	C	29.96	-0.09	48	47	-2	SW	4	C	3	51	43	bc, b, o			0.03
	Pembroke (St. Ann's Hd.)	30.11	49	N	3	bc	30.04	-0.01	48	43	+2	W	2	bcv	1	53	45	bc	5.4		-
	Scilly (St. Mary's)	30.11	53	NNE	2	C	30.07	+0.04	50	47	-1	NNW	1	C	1	54	49	bc, c	4.4		-
GERMANY, &c.	Jersey (St. Aubins)	30.14	53	NNE	2	C	30.05	+0.03	48	47	-3	N	2	bc	2	60	42	c, b, m	3.8		-
	Portland Bill...	30.11	48	NNE	1	bc	30.06	+0.06	47	45	-1	Z	0	bc	0	50	43	bc	1.0		-
	Dungeness...	30.04	49	NW	2	f	30.03	+0.03	33	33	-13	NNW	2	f	2	51	31	f	0.0		-
	Dover...	30.06	47	ENE	4	0	30.07	+0.09	37	37	-11	WNW	1	bc	2	51	36	c, of, b	0.0		-
	Wick...	29.86	40	N	1	C	29.52	-0.38	48	47	+11	W	2	r	2	49	36				0.05
	Nairn...	29.90	42	WSW	1	C	29.57	-0.38	52	50	+15	WSW	2	0	1	52	36	bc, rgy	5.5		0.05
	Aberdeen...	29.96	39	WSW	1	b	29.63	-0.33	48	47	+6	SSW	2	0	2	48	39	bc, b, sp, r	3.3		0.05
	Leith...	30.00	44	W	1	bc	29.72	-0.28	51	48	+10	SW	4	C		51	41	b, bc			-
	North Shields	30.05	44	SW	1	C	29.84	-0.13	46	45	+4	SW	3	r	2	50	39	c, r			0.04
	Spurn Head...	30.05	48	NW	3	b	29.97	+0.01	43	42	-3	SW	3	b	2	50	41	b			-
	Yarmouth...	30.02	48	NNW	3	f	30.03	+0.07	38	37	-4	NW	2	bc	2	51	37	c, f			0.01
	Clacton-on-Sea...	30.06	46	WNW	1	m	30.07	+0.03	37	37	-6	WNW	1	f	0	48	32	f, bc, f	0.0		-
	Nottingham...	30.07	46	NW	1	bc	30.02	0.00	34	34	-3	Z	0	f	1	53	33	bc	0.0		-
	Bath...	30.12	44	NE	1	m	30.06	+0.01	38	38	-9	NE	1	m	1	54	35		3.9		-
	Oxford...	30.14	41	N	2	b	30.08	+0.02	37	36	-8	NNW	1	b	1	53	33	c, b, m, f			-
FRANCE.	London (St. James's Park)	30.08	45	Z	0	bc	30.06	+0.08	38	37	-10	Z	0	f	1	52	37	bc	0.0		-
	The Scaw (Skagen)	29.85	47	WNW	1	0	29.79	-0.18	46	43	+2	WNW	3	bc	1	48	43				-
	Fanö...	29.93	44	SW	2	b	29.96	+0.01	44	43	+6	W	2	C	1	46	37				-
	Cuxhaven...	30.00	42	Z	0	f	29.98	0.00	44	44	+5	SW	2	0	1	46	37				-
	The Helder...	30.04	52	WNW	1	bc	30.04	+0.06	50	46	+9	NW	1	bc	1	57	41				-
	Brussels...	30.01	31	Z	0	b	30.07	+0.08	48	48	+4	Z	0	f	1	57	44				-
	Berlin...	30.01	31	Z	0	b	30.03	+0.05	35	34	+2	Z	0	bc	1	45	33				-
	Frankfurt...	30.08	43	E	2	f	30.03	+0.04	39	39	+4	SW	2	f	1	48	35				-
	Munich...	30.13	44	Z	0	b	30.12	+0.06	38	38	-1	Z	0	bc	1	54	36				-
	C. Gris Nez...	30.10	51	N	3	m	30.06	+0.07	47	45	-5	NNE	1	bc	1	55	46				-
	La Heve...	30.08	51	Z	0	0	30.08	+0.04	49	46	+2	E	1	m	2	54	45				-
	Brest...	30.06	54	NE	3	b	30.05	+0.08	48	47	-6	NE	2	b	2	59	45				-
	Lorient...	30.02	57	ENE	2	b	30.02	+0.06	48	48	-5	ENE	4	b	5	61	46				-
	Rochefort...	29.97	55	ESE	2	C	29.97	+0.04	49	49	-1	E	4	m	1	63	46				-
	Biarritz...	29.91	59	ENE	3	C	29.85	0.00	54	53	-3	Z	0	C	5	68	52				-
SPANISH PENIN.	Paris...	30.09	47	N	2	f	30.07	+0.08	47	47	+4	E	1	0	1	49	43				-
	Belfort...	30.04	52	E	2	bc	30.02	-0.03	46	45	+6	ENE	2	0	1	56	40				0.04
	Lyons...	30.04	55	ESE	1	b	30.03	-0.01	49	49	0	SE	1	f	2	63	48				-
	Nice...	30.06	53	Z	0	b	30.02	-0.01	53	50	+1	NE	3	0	1	63	50				-
	Perpignan...	29.98	59	SE	1	C	29.90	-0.03	55	?	+9	Z	0	0	1	67	46				0.55
AZORES (P. Delgada)	Sanguinaire...	30.00	63	E	2	b	29.96		61	59		E	2	bc	2	70	59				-
	Corunna...	29.89	57	ESE	1	0	29.97	+0.12	69	56	+4	NE	3	0	5	66	54				-
	Lisbon...	29.76	54	NE	4	b	29.83	+0.18	55	53	+3	NE	3	bc	1	61	52				-
Horta		30.36	60	NE	5	0	30.37	+0.06	57	55	-3	NE	4	0	3	63	55				-

SUPPLEMENTARY CHARTS.
OF
BAROMETER AND WIND
FOR 8 A.M. AND 6 P.M. YESTERDAY

8 A.M. YESTERDAY.

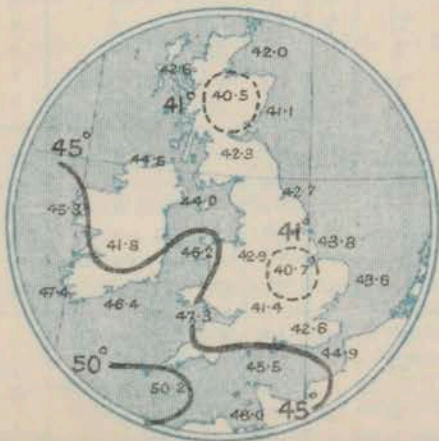


6 P.M. YESTERDAY.



AVERAGES OF TEMPERATURE AT 8 A.M.
FOR THE MONTH OF NOVEMBER.

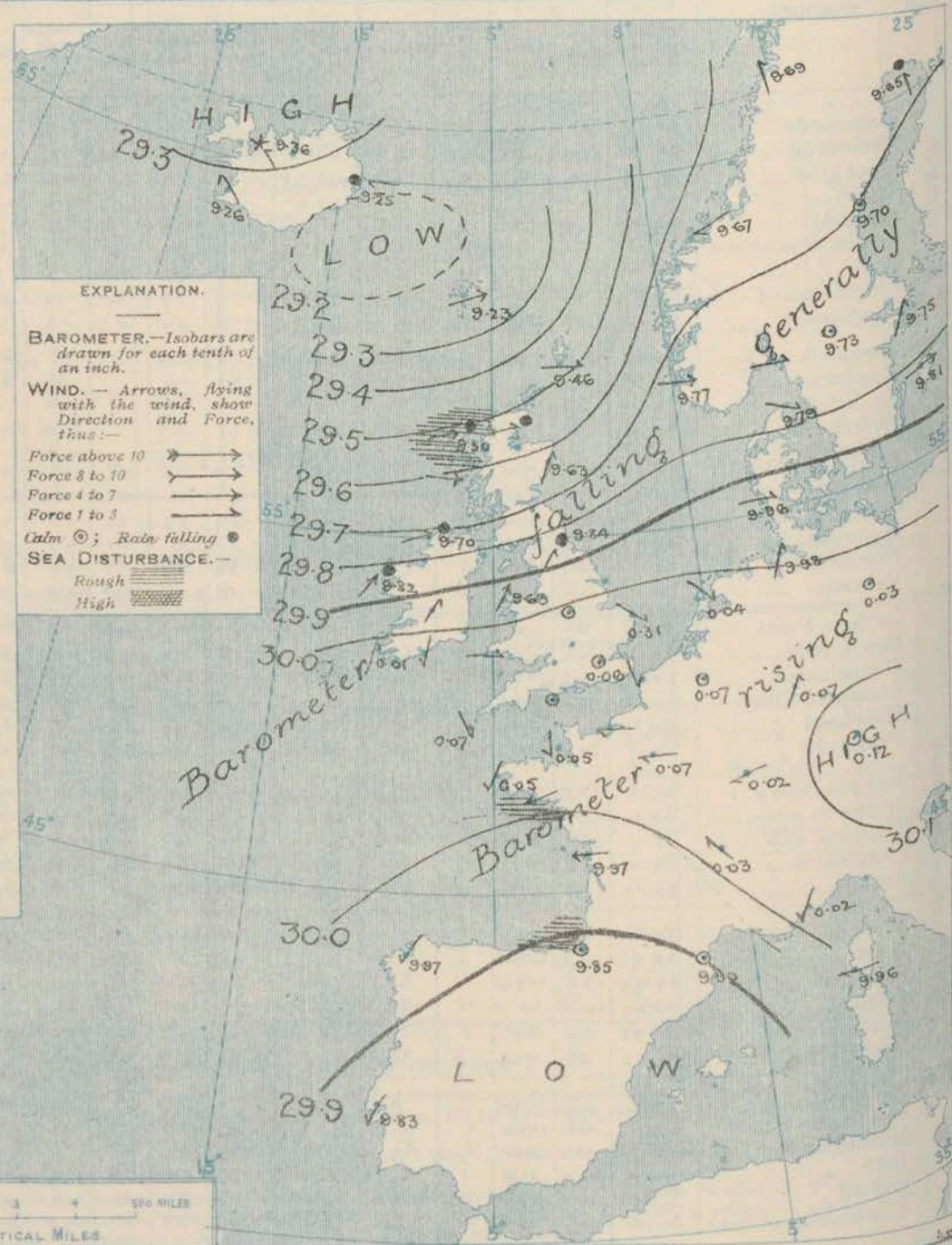
(Derived chiefly from Observations extending over
the 35 years—1871-1905.)



Monday,

WEATHER

1. BAROMETER, WIND AND SEA AT 8 A.M. TO-DAY.



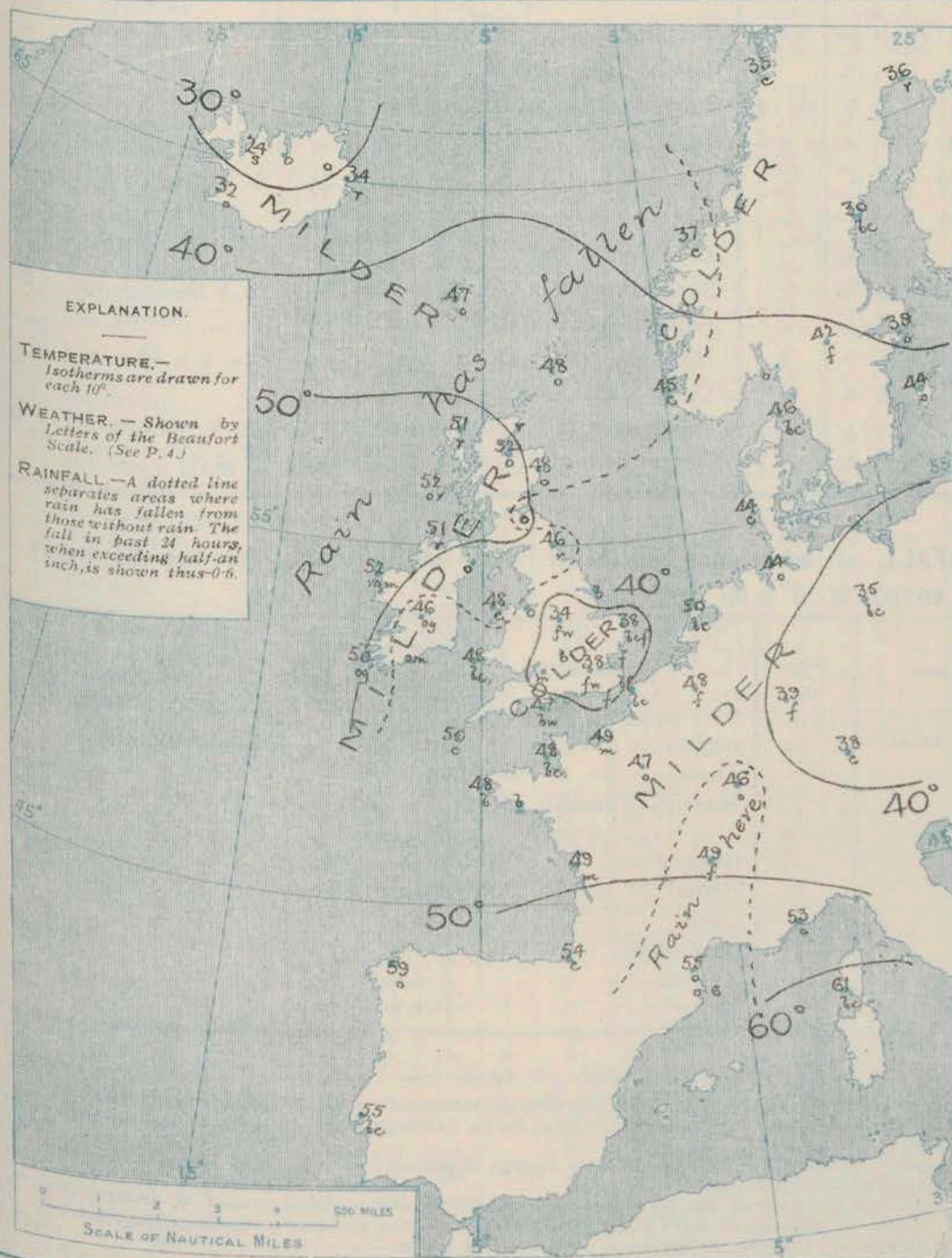
NOTES ON THE GENERAL SITUATION AT 8 A.M.

An anticyclone lies over Germany, the Netherlands, the north and east of France, and all the more southern parts of the United Kingdom. A depression, with minimum readings below 29.2 ins., has appeared in the far north, its central portion being situated between Iceland and the Faeroe. A fall of the barometer is reported over nearly the whole of the United Kingdom. The northern depression is producing a mild South-Westerly current of air over the entire northern half of the United Kingdom, with dull weather, and with rain in several places. In many parts of Scotland and northern Ireland the thermometer is nearly 20° higher than over central England. Within the southern anticyclonic region the wind is calm or light from between South and East, with fine weather in a few places, but with a general prevalence of fog or mist. Over France the thermometer remains fairly high, but in Germany and in Eastern and Central England it is much lower. At Bungeess the thermometer is as low as 33°. The sea is slight or smooth generally, but rather rough off the west of Scotland and also in the Bay of Biscay.

CHARTS

11th Nov. 1907.

2. TEMPERATURE AND WEATHER AT 8 A.M. TO-DAY.



NOTES ON YESTERDAY'S WEATHER

The maximum temperatures recorded in these Islands yesterday were as a rule very little above 50°, but at Torquay and at Donaghadee the thermometer rose to 56°, and at Jersey to 60°. Many of our western and northern stations experienced a fairly large amount of bright sunshine, but over central and southern England there was little or none. Rain has fallen in the western and northern parts of the United Kingdom, and also in the south of France.

GENERAL INFERENCE FROM THE 8 A.M. OBSERVATIONS.

The depression in the north is likely to extend gradually over the entire Kingdom, and the cold stagnant air now prevailing over central and southern England will, therefore, be replaced by a mild current from the South-Westward and Westward. Rain is probable to-day in all our more northern districts, and is likely to spread further south in the course of to-morrow.

FORECASTS

For the 24 hours commencing at
NOON TO-DAY.

For the positions of the DISTRICTS indicated by the numbers 0-11—see map at foot.

- 0 { South-Westerly and Westerly winds, strong in places; mild; dull, some rain.
- 1 { South-Westerly winds, moderate or fresh; mild; unsettled, rain at times.
- 2 {
- 3 { Westerly and South-Westerly winds, light to moderate, fair to-day, but
- 4 { some fog in Channel, less settled to-morrow, probably some rain, becoming milder.
- 5 {
- 6 Same as No. 0.
- 7 { South-Westerly winds, freshening; mild; dull, some rain.
- 8 { Variable breezes, finally South-Westerly, fair at first, some rain later.
- 9 Same as No. 0.
- 10 { Southerly and South-Westerly winds, moderate or fresh; mild, unsettled, some rain.

II WESTERN CHANNEL AND BAY

Light South-Westerly winds, and light sea, mouth Channel, moderate North-Easterly winds, and moderate sea, Bay. Fair generally, muggy in places.

FORECAST DISTRICTS.

Those portions of the Coasts upon which the Warning Signals are at present flying are indicated by the Symbols: ∇ = South Cone, or Δ = North Cone.

Stone

Issued.



11th November, 1907.

STATIONS.	TEMPERATURE F.		Weather.	Sunshine.	Rainfall.	STATIONS.	TEMPERATURE F.		Weather.	Sunshine.	Rainfall.
	Max.	Min.					Max.	Min.			
Blackpool, to 9 p.m. ...	50	34	?	Hrs. 4.2	Ins. 0.01	Brighton	51	?	"	Hrs. 0.0	Ins. -
Southport, to 9 p.m. ...	52	?	?	4.2	?	Eastbourne, to 6 p.m. ...	50	45	"	0.0	-
Rhyl, to 6 p.m.	51	39	"	1.1	0.15	Bexhill-on-Sea, to 9 p.m.	53	45	f, f	0.0	0.01
Llandudno, to 9 p.m. ...	50	42	c, p, c	0.0	0.03	Hastings	"	"	"	0.0	"
Bettws-y-Coed, to 6 p.m.	48	35	c, b, c	0.2	-	Folkestone, to 6 p.m. ...	53	41	b, b, c, m	3.0	-
Towyn, to 6 p.m.	54	35	b, c, c, o	3.0	-	Margate, to 6 p.m. ...	50	43	f, f	0.0	0.01
Aberystwyth, to 6 p.m. ...	51	39	"	2.8	-	Lowestoft, to 6 p.m. ...	51	39	b, f, c	0.0	-
Plymouth, to 9 p.m. ...	55	44	b, w, b, b, m	6.0	-	Skegness	52	41	c, b, b	6.8	-
Torquay, to 6 p.m. ...	56	43	"	3.3	-	Scarborough, to 6 p.m. ...	51	37	"	6.0	-
Weymouth, to 6 p.m. ...	50	45	f, b, c	1.0	-	Harrogate, to 6 p.m. ...	51	37	b, c, b, b	4.4	-
Bournemouth, to 6 p.m.	52	45	"	0.8	-	Darwen, to 9 p.m.	"	"	"	"	"
Southsea, to 6 p.m.	51	45	"	0.2	0.02	Manchester, to 9 p.m. ...	51	42	c, b, m	0.0	0.06
Worthing	52	45	m, c, m, c	0.5	-	Birmingham, to 9 p.m. ...	51	43	c, c	3.3	-

STATIONS. 10 th Nov., 1907.	TEMPERATURE F.		WEATHER.	RAIN. Inch.
	Max.	Min.		
St. Petersburg	<i>Observations not received.</i>			
Utrecht				
Groningen				
Vienna				
Florence				
Rome				
Naples				
Palermo				
Brindisi				
Malta				

STATIONS. 10 th Nov., 1907.	TEMPERATURE F.		WEATHER.	RAIN. Inch.
	Max.	Mid.		
Algiers	<i>Observations not received</i>			
Tunis... ..				
Madeira (Funchal)				
Geneva 9 th Nov., 1907.	1 p.m.		1 p.m.	Measured 0.2 in.
Berne	52	*	0	-
Coire	52	"	6	-
Castasegna... ..	61	"	0	0.04
Lugano	45	"	r	0.24
Davos	48	"	r	-
	48	"	0	

NOTES REFERRING TO INFORMATION GIVEN ON PAGE 1:—

(a) At the British and Irish Stations the readings of the barometer are not corrected for the difference in Gravity between the position of the Station and Latitude 45°. The approximate correction is:—For stations North of Malin Head and North Shields + '03 in., but for Sumburgh Head + '04 in.; for stations south of Malin Head and North Shields + '02 in., but for Scilly and Jersey + '01 in.

(b) The Sunshine for London given in this table is recorded on the Tower of the Wesleyan Training College, Westminster. The Sunshine entered to Dungeness is recorded at Littlestone-on-Sea; that entered to Portland Bill is recorded at Weymouth.

(c) The information relating to Weather is indicated by the following letters—b, blue sky; bc, sky half clouded; c, sky three parts clouded; d, drizzling rain; e, wet air, without rain falling; f, fog; g, gloomy; h, hail; l, lightning; m, misty (hazy); o, overcast; p, passing showers; q, squally; r, rain; s, snow; t, thunder; u, ugly, threatening; v, visibility, unusual transparency; w, dew; x, hoar frost; z, dust-haze, or smoke.

* AN ASTERISK is inserted in all places for which information is not usually received.

Received during the 24 hours ended at 9.30 a.m. to-day.

Hour of Observation.	Position.		Reading of Barometer.	Wind.		Weather.	TEMPERATURE.			Sea. Dis- tur- bance
	Lat.	Long.		Direc.	Force.		Air.		Sea.	
							Dry Bulb.	Wet Bulb.		
	"	"	Ins.				"	"	"	

UNITED KINGDOM, 10-DAY AND		Sunrise G.M.T.	Noon G.M.T.	Sunset G.M.T.
11 ⁴⁸ 12 ⁴⁹ 1000	1907.			
Yarmouth	{	7. 8	11. 37	4. 6
		7. 10	11. 37	4. 4
Greenwich	{	7. 12	11. 44	4. 16
		7. 14	11. 44	4. 14
Wick	{	7. 52	11. 56	3. 59
		7. 55	11. 56	3. 57
Valencia	{	7. 53	12. 25	4. 55
		7. 57	12. 25	4. 53

TERMS OF SUBSCRIPTION for the Daily Weather Report forwarded by Book Post, £1 per annum, payable quarterly in advance.
Single Copies (price 1d.) may be obtained after 3 p.m. on the day of issue, at the Meteorological Office, and at the Bookstalls of the following terminus
Railway Stations:—Victoria, Charing Cross, King's Cross, St. Pancras, Euston.

FORECASTS OF WEATHER for one day in advance are drawn up at 11 a.m., and between 7 and 8 p.m. The latest forecast can be had by Reply Telegram, on paying at any Post Office in the United Kingdom Sixpence in addition to the cost of the inquiry and reply Telegram.
Information as to the Terms on which Forecasts can be sent daily, for a long or short period, may be obtained on application.

METEOROLOGICAL OFFICE, 63, VICTORIA STREET, S.W.
(TELEGRAPHIC ADDRESS: WEATHER, LONDON.)

W. N. SHAW, (Director).

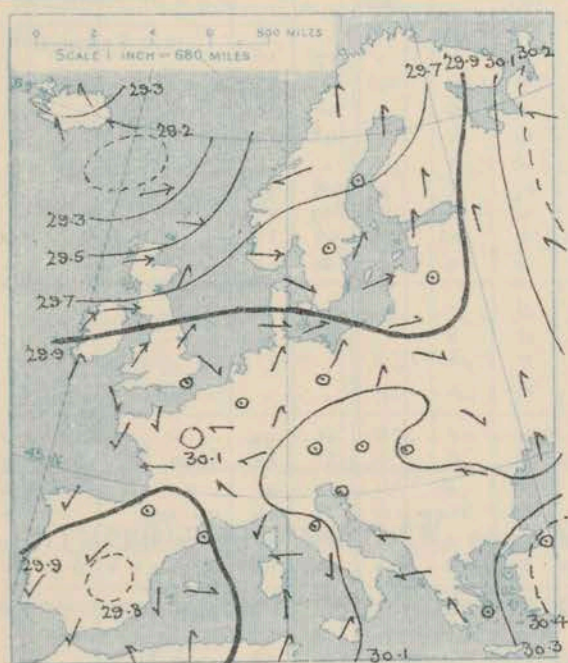
DAILY WEATHER REPORT OF THE METEOROLOGICAL OFFICE.

Tuesday
12th November, 1907

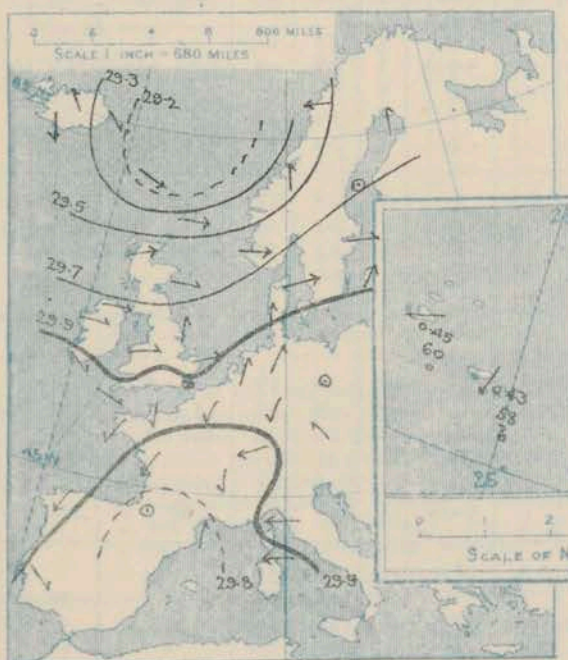
STATIONS.		YESTERDAY EVENING.					THIS MORNING.										PAST 24 HOURS.				
		Barom.	Temp.	Wind.		Weather.	Baromet.		Temperature.			Wind.		Weather.	Sea (0 to 9).	Temp.		Weather.	Sun-shine	Rainfall	
				At 32° Fahr. and M.S.L.	Dry Bulb.		Dir.	Force (0 to 12).	At 32° Fahr. and M.S.L.	Change since Yesterday.	Dry Bulb.	Wet Bulb.	Change since Yesterday.			Dir.	Force (0 to 12).				Max.
		Ins.	°				Ins.	Ins.	°	°	°					°	°		Hours.	Ins.	
SCANDINAVIA.	Haparanda...	29.58	33	S	2	o	29.58	-07	35	33	-1	SW	2	o	x	37	32		x	0.16	
	Hernösand...	29.70	25	Z	0	b	29.57	-13	39	37	+9	S	2	o	x	?	25		x	-	
	Stockholm...	29.79	41	W	2	o	29.75	00	42	41	+3	SSW	2	o	x	43	36		x	0.04	
	Wisby...	29.82	46	SW	6	bc	29.84	+03	41	40	-2	SW	4	c	x	48	39		x	-	
	Karlstad...	29.77	40	Z	0	b	29.63	-10	48	46	+6	S	4	o	x	-	-		x	-	
	Färder (X'ania Fjord)	29.75	46	S	4	o	29.58	-15	48	48	+7	SW	5	r	3	48	39		x	0.04	
	Bodö...	29.52	28	E	4	b	29.22	-47	39	35	+4	E	4	o	1	39	27		x	-	
	Christiansund...	29.36	45	SSE	3	o	29.35	-32	46	40	+9	WSW	6	bc	3	46	37		x	0.04	
	Skudesnaes...	29.60	50	W	6	r	29.58	-19	45	44	0	Z	0	o	3	50	45		x	0.47	
ICELAND & FAEROE.	Reykjavik...	29.40	31	NNW	4	b	29.15	-11	30	x	-2	NNE	3	c	x	x	x		x	-	
	Blönduós...	29.39	40	SE	2	o	29.22	-14	26	x	+2	SSE	2	b	x	x	x		x	-	
	Seydisfjord...	29.27	31	NW	3	c	29.30	+05	26	x	-8	W	2	b	x	x	x		x	-	
	Thorshavn...	29.13	43	WNW	7	o	29.32	+09	37	x	-10	Z	0	c	x	x	x		x	-	
BRITISH ISLANDS.	Sumburgh Head	29.41	47	W	4	o	29.31	-15	43	41	-5	W	4	r	4	51	40	o	x	0.15	
	Stornoway...	29.54	43	WSW	5	bc	29.50	00	42	41	-9	WSW	3	c	3	51	39	bc, p. b	2.4	0.09	
	Castlebay (Barra Id.)	29.63	47	W	5	bp	29.59	-03	48	44	-4	W	5	o	4	52	45	p. b	1.3	0.05	
	Malin Head...	29.71	43	W	5	c	29.68	-02	47	43	-4	W	6	bc, p	4	52	44	op. cap		0.08	
	Blacksod Pt. ...	29.85	48	W	3	c	29.80	-02	48	45	-4	WSW	4	c	3	52	48	adm. bcp, c		0.14	
	Valencia...	29.92	51	NW	2	o	29.99	-02	49	45	-1	WNW	3	c	4	53	46	adm. o. c. b	0.0	0.27	
	Roche's Point...	29.88	51	WNW	3	ogp	29.98	-07	44	43	+1	WNW	4	b	3	52	42	opm. o. b		0.06	
	Birr Castle...	29.86	49	Z	0	o	29.92	-03	36	35	-10	Z	0	b		50	34	o. r	0.0	0.05	
	Donaghadee...	29.79	48	Z	0	o	29.83	-03	38	38	-10	WSW	1	bc	1	51	38	or. bc. o		0.08	
	Liverpool Obsy...	29.82	48	WSW	3	o	29.84	-15	47	47	+4	WNW	4	bc	3	51	43	c. op		0.07	
	Holyhead...	29.80	50	WSW	3	rgm	29.84	-12	46	45	-2	WNW	4	b	3	50	45	adm. rgm		0.17	
	Pembroke (St. Ann's Hd.)	29.85	50	WSW	4	o	29.90	-14	47	44	-1	NW	4	bc	3	53	44	bc, w	2.2	0.04	
	Scilly (St. Mary's)	29.95	49	WNW	2	c	29.98	-09	49	46	-1	NNW	4	c	2	53	49	c	0.7	0.07	
	Jersey (St. Aubins)	29.94	50	N	2	of	29.88	-17	49	47	+1	WNW	2	ogm	2	56	45	f. bc. odgm	3.1	0.01	
	Portland Bill...	29.92	50	NW	1	bc	29.85	-21	50	48	+3	W	4	cp	2	54	46	b. bc	7.2	0.02	
	Dungeness...	29.90	49	NW	1	bc	29.80	-23	37	36	+4	W	1	f	1	54	32	c. bc	4.9	-	
	Dover...	29.92	46	SSW	1	bcf	29.82	-25	40	39	+3	WNW	1	bc	2	52	37	f. b. bcf	5.4	-	
	Wick...	29.54	45	NW	2	c	29.48	-04	40	38	-8	NW	3	b	2	53	38	-	x	0.05	
	Nairn...	29.59	43	W	1	bc	29.55	-02	41	39	-11	WSW	2	b	1	55	38	o. c. bc	0.5	0.03	
	Aberdeen...	29.63	48	W	1	c	29.60	-03	36	35	-12	SSW	1	b	2	53	36	c. o. c. bx, m	0.0	-	
Leith...	29.68	49	WSW	2	c	29.66	-06	44	42	-7	WSW	3	b	x	53	43	c. o. c	x	-		
North Shields...	29.73	50	S	2	o	29.72	-12	43	41	-3	WSW	3	c	2	52	40	r. o	x	0.20		
Spurn Head...	29.82	46	SW	3	b	29.76	-21	46	46	+3	W	3	bc	2	50	43	c. bc. c. id	x	0.04		
Yarmouth...	29.88	46	WSW	3	bm	29.77	-26	41	40	+3	WNW	3	of	3	50	36	bc. bm	x	-		
Clacton-on-Sea...	29.91	43	Z	0	f	29.80	-27	39	39	+2	WNW	1	m	0	48	35	f. bc, m. f	3.8	0.02		
Nottingham...	29.85	43	WSW	1	b	29.81	-21	44	43	+10	W	1	um	x	50	34	bm. b	2.3	-		
Bath...	29.91	43	SW	1	b	29.88	-18	47	46	+9	W	1	m	x	53	37	-	x	-		
Oxford...	29.90	43	SSW	2	b	29.86	-22	44	43	+7	W	2	o	x	48	37	bc, f. o. bc, m	x	0.03		
London (St. James's Park)	29.90	41	Z	0	f	29.81	-25	42	42	+4	W	1	adm	x	45	37	f. f. f. o	0.0	-		
GERMANY, & C.	The Scaw (Skagen)	29.78	47	WSW	4	o	29.69	-10	48	47	+2	SW	4	r	1	48	46	x	x	0.04	
	Fanö...	29.88	46	S	2	b	29.78	-18	46	45	+2	S	3	m	x	48	43	x	x	-	
	Cuxhaven...	29.97	44	SW	1	b	29.84	-14	32	31	-12	S	2	f	x	48	30	x	x	-	
	The Helder...	29.93	41	SSW	1	b	29.80	-24	38	37	-12	S	1	f	0	54	36	x	x	-	
	Brussels...	x	x	x	x	x	29.79	-28	41	41	-7	NE	1	f	x	52	39	x	x	-	
	Berlin...	29.99	48	Z	0	f	29.93	-10	41	41	+6	Z	0	x	x	48	35	x	x	-	
	Frankfurt...	29.94	45	NE	3	f	29.76	-32	42	42	+3	NNE	3	o	x	46	39	x	x	-	
Munich...	29.99	38	SE	2	b	29.73	-39	37	37	-1	SE	2	o	x	54	34	x	x	-		
FRANCE.	C. Gris Nez...	29.95	49	Z	0	o	29.83	-23	47	46	0	N	1	o	1	54	45	x	x	-	
	La Heve...	29.94	48	E	1	m	29.84	-24	49	46	0	N	3	c	3	55	45	x	x	-	
	Brest...	29.95	49	NE	3	m	29.92	-13	52	52	+4	NW	4	f	3	52	48	x	x	0.04	
	Lorient...	29.88	54	NE	4	b	29.90	-12	50	48	+2	NW	4	o	3	57	48	x	x	-	
	Rochefort...	29.82	52	NE	4	o	29.87	-10	49	48	0	NNE	4	o	x	54	48	o	x	-	
	Biarritz...	29.78	58	Z	0	b	29.87	+02	55	55	+1	NNW	5	r	4	70	52	x	x	0.20	
	Paris...	29.90	47	NE	2	b	29.76	-31	44	43	-3	NNE	3	r	x	53	43	x	x	0.08	
	Belfort...	29.88	49	ENE	5	m	29.73	-29	44	44	-2	ENE	4	f	x	58	44	x	x	0.12	
SPANISH PENIN.	Lyons...	29.87	51	N	1	o	29.73	-30	52	51	+3	S	1	o	x	56	49	x	x	0.16	
	Nice...	29.91	52	E	4	r	29.75	-27	56	55	+3	E	2	c	4	61	52	x	x	0.39	
	Perpignan...	29.72	59	S	2	c	29.80	-10	49	49	-6	SW	2	b	x	69	48	x	x	0.28	
	Sanguinaire...	29.88	63	E	4	o	29.42	-54	68	65	+7	S	4	c	4	70	59	x	x	0.12	
	Corunna...	29.97	58	NE	2	bc	30.09	+12	54	52	-5	NNW	3	o	6	61	50	x	x	0.08	
Lisbon...	29.89	57	NW	3	b	29.95	+12	57	55	+2	N	3	o	x	61	54	x	x	-		
Azores (P. Delgada)	30.40	57	ENE	4	bc	30.43	+14	58	55	+1	NE	2	b	3	63	55	x	x	-		
" (Horta)	30.45	61	E	4	c	30.45	+08	60	54	+3	ENE	1	o	2	63	57	x	x	-		

SUPPLEMENTARY CHARTS
OF
BAROMETER AND WIND
FOR 8 A.M. AND 6 P.M. YESTERDAY

8 A.M. YESTERDAY.

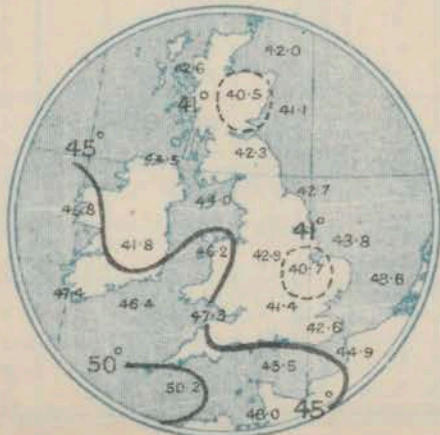


6 P.M. YESTERDAY.



AVERAGES OF TEMPERATURE AT 8 A.M.
FOR THE MONTH OF NOVEMBER.

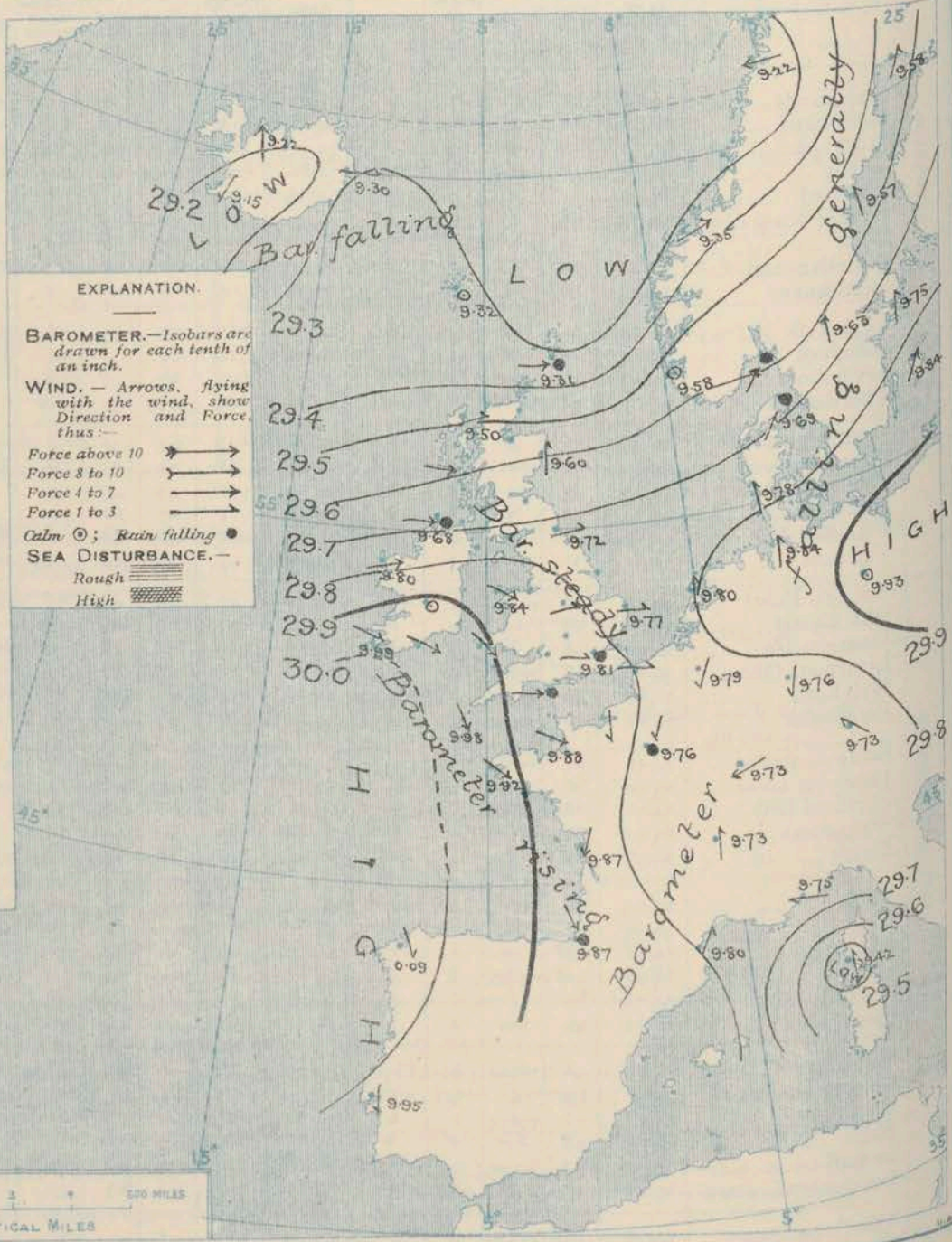
(Derived chiefly from Observations extending over
the 35 years—1871-1905.)



Tuesday,

WEATHER

1. BAROMETER, WIND AND SEA AT 8 A.M. TO-DAY.



EXPLANATION.

BAROMETER.—Isobars are
drawn for each tenth of
an inch.

WIND.—Arrows, flying
with the wind, show
Direction and Force,
thus:—

Force above 10 →
Force 8 to 10 →
Force 4 to 7 →
Force 1 to 3 →

Calm ○; Rain falling ●

SEA DISTURBANCE.—
Rough ▨
High ▩

NOTES ON THE GENERAL SITUATION AT 8 A.M.

The depression noticed yesterday between Ireland and the Faeroes is travelling eastwards towards Norway, but is being followed very closely by a new disturbance. The eastern edge of a large anticyclone extends from the southern part of the North Atlantic to our own southwest coasts, and with another high pressure system lying over Central Europe, the distribution over the southern parts of our area is rather irregular.

The wind is light to moderate from the Wnd over the greater part of the United Kingdom, but draws into N.W. on our southwest coasts, and into N. in the west of France. Over Germany and the central and southern parts of France, the direction is very variable. A considerable fall of temperature has taken place in the northern parts of these Islands, and at some of the Irish and Scotch stations the reading of the thermometer is now below 40°.

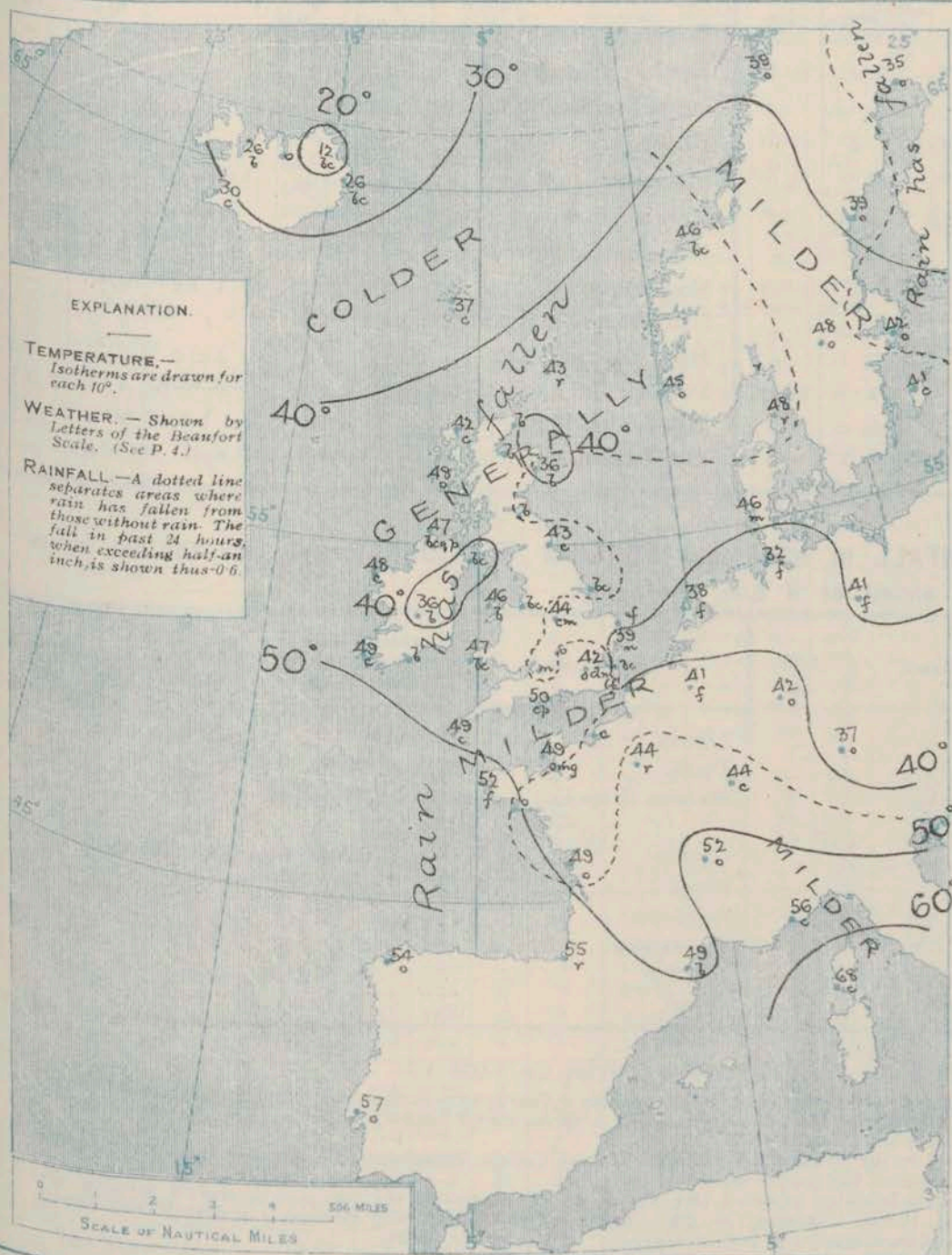
Similarly low readings are reported on our southeast coasts, but in many of the intervening districts the thermometer is slightly above 45°. The weather is fine at most of our own western and northern stations, but fog and slight rain are reported in the east and southeast of England. Fog also prevails over North Germany and the Netherlands, and rain is falling in several isolated parts of the Continent.

The sea is slight or smooth generally, but moderate on our extreme western and northern coasts.

CHARTS

12th November, 1907.

2. TEMPERATURE AND WEATHER AT 8 A.M. TO-DAY.



NOTES ON YESTERDAY'S WEATHER.

In many parts of Eastern and Central England the thermometer yesterday failed to reach 50°, but at some of the coast stations in the south and east it rose slightly above 55°. The amount of bright sunshine varied greatly in different localities, but was, as a rule, large at the Channel stations. Rain has fallen in most parts of Western Europe, — rather heavily in the south of Norway.

GENERAL INFERENCE FROM THE 8 A.M. OBSERVATIONS.

The present W. type of weather is likely to continue. The new depression which has appeared over Iceland will probably extend somewhat in a southerly direction, and small secondary disturbances will be developed on its southern borders. The wind in these Islands will shift between S.W. and N.W., with changeable weather, and with considerable fluctuations in temperature.

FORECASTS

For the 24 hours commencing at NOON TO-DAY.



For the positions of the DISTRICTS indicated by the numbers 0-11—see map at foot.

- 0 { W. to S.W. winds, freshening;
fair and cold at first, some rain later,
with a rising temperature.
- 1 { W. to S.W. winds, moderate;
fair today, some rain to-morrow;
- 2 { normal temperature.
- 3 { W. and N.W. winds, light;
- 4 { fair generally, but foggy or misty
in places; rather cool.
- 5 {
- 6 { W. to S.W. winds fresh or strong;
mild, unsettled, rain at times.
- 7 { Same as Nos. 1 & 2.
- 8 { N.W. to W. winds, moderate; fair
at first, some rain later.
- 9 {
- 10 { Same as No. 6.

II WESTERN CHANNEL AND BAY

Moderate N.W. to W. winds and a moderate sea; fair generally, but misty or foggy in places.

FORECAST DISTRICTS.

Those portions of the Coasts upon which the Warning Signals are at present flying are indicated by the Symbols:  = South Cone, or  = North Cone.

None

Issued.



DAILY WEATHER REPORT.

12th November, 1907.

TEMPERATURE, WEATHER, SUNSHINE, AND RAINFALL FOR YESTERDAY.

STATIONS.	TEMPERATURE F.		Weather.	Sunshine. Hrs.	Rainfall. Ins.	STATIONS.	TEMPERATURE F.		Weather.	Sunshine. Hrs.	Rainfall. Ins.
	Max.	Min.					Max.	Min.			
Blackpool, to 9 p.m. ...	51	45	?	0.0	0.02	Brighton ...	53	36	*	7.9	-
Southport, to 9 p.m. ...	51	39	o, or.	0.0	0.01	Eastbourne, to 6 p.m. ...	54	35	*	7.7	-
Rhyl, to 6 p.m. ...	50	41	*	0.4	-	Bexhill-on-Sea, to 9 p.m.			*		
Llandudno, to 9 p.m. ...	52	39	or, or	0.3	0.11	Hastings ...			*		
Bettws-y-Coed, to 6 p.m.	52	35	c, bc	0.0	0.50	Folkestone, to 6 p.m. ...	54	39	bc, m, m	5.0	0.01
Towyn, to 6 p.m. ...	51	34	bc, o, d	0.9	-	Margate, to 6 p.m. ...	48	39	f, f	0.3	-
Aberystwyth, to 6 p.m. ...	52	46	*	1.5	-	Lowestoft, to 6 p.m. ...	56	34	f, f	6.0	-
Plymouth, to 9 p.m. ...	52	36	bc, f, bc	3.2	0.01	Skegness ...	50	33	c, b, bc	5.7	-
Torquay, to 6 p.m. ...	56	29	*	4.4	-	Scarborough, to 6 p.m. ...	48	39	*	0.0	-
Weymouth, to 6 p.m. ...	54	37	b	7.2	-	Harrogate, to 6 p.m. ...	47	36	o, bc, o	0.0	-
Bournemouth, to 6 p.m.	49	33	*	2.8	0.01	Darwen, to 9 p.m. ...	46	38	ond, ond	0.0	0.06
Southsea, to 6 p.m. ...	51	47	f, m	5.0	-	Manchester, to 9 p.m. ...	49	36	bc, bc	0.2	-
Worthing ...	53	39	m, c, b, m, f	7.2	-	Birmingham, to 9 p.m. ...	49	38	bc, o	5.9	-

TEMPERATURE, WEATHER, and RAINFALL at additional FOREIGN STATIONS, mainly for the 24 hours ended at 8 a.m. yesterday.

STATIONS. 11 th Nov., 1907.	TEMPERATURE F.		WEATHER.	RAIN. Ins.	STATIONS. 11 th Nov., 1907.	TEMPERATURE F.		WEATHER.	RAIN. Ins.
	Max.	Min.				Max.	Min.		
St. Petersburg ...	37	30	o, o	-	Algiers ...	86	64	bc, bc	-
Utrecht ...	55	39	m, f	-	Tunis ...	75	66	b, o	-
Groningen ...	59	39	c, bc	-	Madeira (Funchal) ...	not recorded			
Vienna ...	48	39	f, f	0.16	Geneva ...	10 th Nov., 1907. 1 p.m. Observations not received			
Florence ...	64	52	b, c	-	Berne ...				
Rome ...	69	58	o, c	-	Coire ...				
Naples ...	71	63	b, bc	-	Castasegna ...				
Palermo ...	81	68	o, b	-	Lugano ...				
Brindisi ...	64	48	o, bc	-	Davos ...				
Malta ...	73	67	-, b	-					

NOTES REFERRING TO INFORMATION GIVEN ON PAGE 1:—

- (a) At the British and Irish Stations the readings of the barometer are not corrected for the difference in Gravity between the position of the Station and Latitude 45°. The approximate correction is:—For stations North of Malin Head and North Shields + '03 in., but for Sumburgh Head + '04 in.; for stations south of Malin Head and North Shields + '02 in., but for Scilly and Jersey + '01 in.
- (b) The Sunshine for London given in the table is recorded on the Tower of the Wesleyan Training College, Westminster. The Sunshine entered to Dungeness is recorded at Littlestone-on-Sea; that entered to Portland Bill is recorded at Weymouth.
- (c) The information relating to Weather is indicated by the following letters—b. blue sky; bc. sky half clouded; c. sky three parts clouded; d. drizzling rain; e. wet air, without rain falling; f. fog; g. gloomy; h. hail; l. lightning; m. misty (hazy); o. overcast; p. passing showers; q. squally; r. rain; s. snow; t. thunder; u. ugly, threatening; v. visibility, unusual transparency; w. dew; x. hoar frost; z. dust-haze, or smoke.
- * AN ASTERISK is inserted in all places for which information is not usually received.

WIRELESS TELEGRAMS FROM SHIPS OF H.M. NAVY

Received during the 24 hours ended at 9.30 a.m. to-day.

Hour of Observation.	Position.		Reading of Barometer.	Wind.		Weather.	TEMPERATURE.			Sea Dis-turb-ance.
	Lat.	Long.		Dirac.	Force.		Dry Bulb.	Wet Bulb.	Sea.	
			Ins.							

TABLE SHOWING THE GREENWICH TIMES OF SUNRISE, NOON, AND SUNSET, FOR STATIONS IN THE UNITED KINGDOM, TO-DAY AND TO-MORROW.

	12 th & 13 th Nov., 1907.		Sunrise G.M.T.	Noon G.M.T.	Sunset G.M.T.
Yarmouth ...	7.10	11.37	7.12	11.37	4.4
Greenwich ...	7.14	11.44	7.16	11.44	4.13
Wick ...	7.55	11.56	7.58	11.56	3.55
Valencia ...	7.57	12.25	7.59	12.25	4.52

TERMS OF SUBSCRIPTION for the Daily Weather Report forwarded by Book Post, £1 per annum, payable quarterly in advance. Single Copies (price 1d.) may be obtained after 3 p.m. on the day of issue, at the Meteorological Office, and at the Bookstalls of the following terminus:—Victoria, Charing Cross, King's Cross, St. Pancras, Euston.

FORECASTS OF WEATHER for one day in advance are drawn up at 11 a.m., and between 7 and 8 p.m. The latest forecast can be had by Reply Telegram, on paying at any Post Office in the United Kingdom Sixpence in addition to the cost of the inquiry and reply Telegram. Information as to the Terms on which Forecasts can be sent daily, for a long or short period, may be obtained on application.

METEOROLOGICAL OFFICE, 63, VICTORIA STREET, S.W.
(TELEGRAPHIC ADDRESS: WEATHER, LONDON.)

W. N. SHAW, (Director).

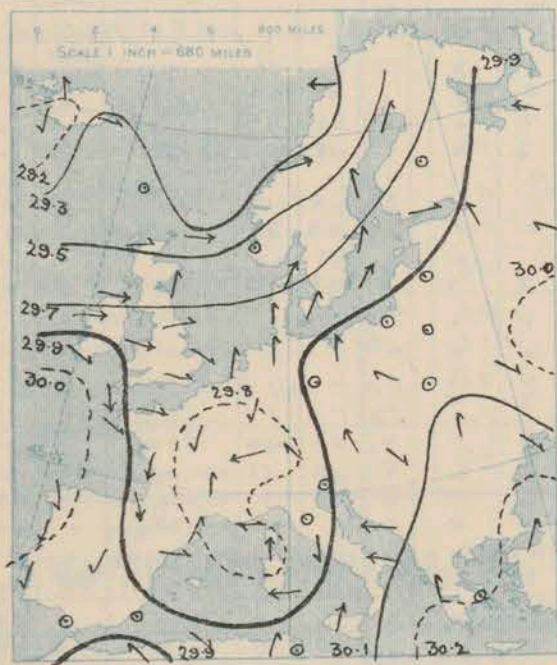
DAILY WEATHER REPORT OF THE METEOROLOGICAL OFFICE.

Wednesday
13th November, 1907

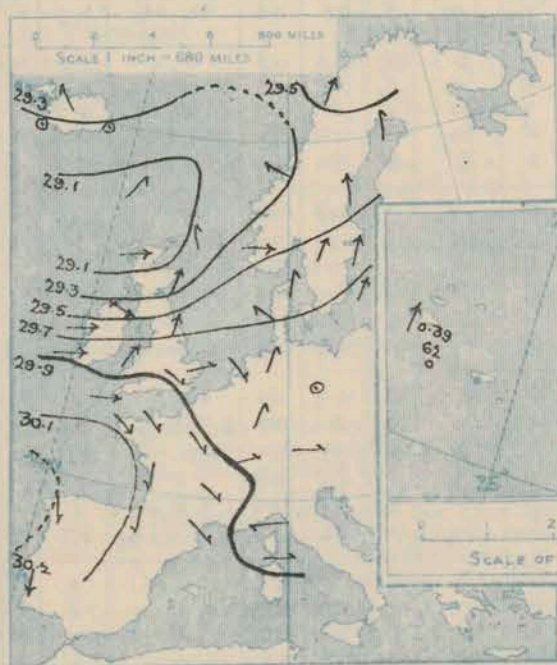
STATIONS.		YESTERDAY EVENING.						THIS MORNING.										PAST 24 HOURS.					
		BAROM.		TEMP.		WIND.		BAROMETER.		TEMPERATURE.			WIND.		FORCE		Weather.	Sea (0 to 9).	TEMP.		Weather.	Sun- shine.	Rainfall.
		At 3 ³⁰ Fahr. and M.S.L.	Dry Bulb.	Force (0 to 12).	Dir.	Force (0 to 12).	Weather.	At 3 ³⁰ Fahr. and M.S.L.	Change since Yesterday.	Dry Bulb.	Wet Bulb.	Change since Yesterday.	Dir.	Force (0 to 12).	Weather.	Max.			Min.				
		Ins.	°					Ins.	Ins.	°	°	°										Hours.	Ins.
SCANDINAVIA.	Haparanda...	29.46	37	S	2	o		29.38	-0.20	36	36	+1	NNW	2	Y			57	30				0.39
	Hernösand...	29.44	41	S	4	o		29.48	-0.09	34	34	-5	Z	0	f			41	23				0.12
	Stockholm...	29.64	45	SSW	4	o		29.59	-0.16	43	41	+1	S	2	o			46	37				-
	Wisby...	29.73	42	SW	4	bc		29.63	-0.21	48	44	+7	S	2	o			48	37				-
	Karlstad...	29.51	45	SW	6	Y		29.51	-0.12	44	43	-4	S	2	c								0.24
	Færder (X'ania Fjord)	29.47	46	SW	4	o		29.39	-0.19	46	45	-2	SSE	4	o		3	48	45				0.24
	Bodö...	29.55	43	ESE	6	Y		29.38	+0.16	39	37	0	S	2	Y		1	43	37				0.39
	Christiansund	29.28	41	SE	1	c		29.36	+0.01	40	39	-6	SE	1	c		2	46	39				-
Skudesnaes	29.42	47	W	6	c		29.18	-0.40	44	43	-1	SSW	2	Y		4	48	43	c			0.67	
ICELAND & FAEROE.	Reykjavik...	29.28	33	Z	0	o		29.40	+0.25	33		+3	SE	1	o								
	Blönduós...	29.32	27	SE	1	bc		29.45	+0.23	32		+6	S	4	c								
	Seydisfjord...	29.36	27	Z	0	s		29.65	+0.35	26		0	Z	0	bc								
	Thorshavn...	29.04	39	SW	2	c		29.48	+0.16	38		0	N	2	c								
BRITISH ISLANDS.	Sumburgh Head	29.16	44	SSE	2	o		29.24	-0.07	44	42	+1	N	4	c		4	46	40	c, o			0.40
	Stornoway...	29.01	43	WSW	6	o		29.60	+0.10	43	41	+1	NW	5	c		5	45	41	o, o, o, l	0.0		0.66
	Castlebay (Barra Id.)	29.17	48	W	9	c, o		29.70	+0.11	46	42	-2	NW	4	c		5	52	?	o, o, o, c	0.0		0.15
	Malin Head...	29.33	48	WNW	8	c, o		29.74	+0.06	49	45	+2	WNW	7	c		6	51	42	o, o, o, o, o			0.21
	Blacksod Pt. ...	29.58	52	WSW	6	o, o		29.95	+0.15	48	44	0	W	4	c		3	53	46	c, o, o, o, o			0.21
	Valencia...	29.91	53	WSW	5	o		30.08	+0.09	51	47	+2	WNW	3	bc		5	54	46	c, o, o, o, o	0.5		0.03
	Roche's Point...	29.87	52	W	4	o		30.04	+0.06	49	46	+5	WNW	4	o		3	53	44	bc, c, o			0.01
	Birr Castle...	29.72	51	WSW	5	c		29.96	+0.04	46	43	+10	SW	2	bc		5	53	35	cp, bc	2.4		0.02
	Donaghadee...	29.51	50	WSW	3	o		29.74	+0.09	47	44	+9	WNW	6	c		5	51	38	bc, c, o			0.35
	Liverpool Obsy...	29.70	48	SW	5	o		29.71	-0.13	49	45	+2	W	7	o		7	53	45	o			0.09
GERMANY, & C.	Holyhead...	29.70	51	SW	7	c, o		29.78	-0.06	49	46	+3	WNW	8	c		6	53	45	bc, o, o, o			-
	Pembroke...	29.86	52	WSW	6	c		29.95	+0.05	50	45	+3	WNW	7	c, o		5	55	46	bc, c, o	6.7		0.01
	(St. Ann's Hd.)																						
	Scilly (St. Mary's)	30.05	51	W	4	o		30.08	+0.10	51	49	+2	WNW	5	o		3	53	48	c, o	2.8		0.02
	Jersey (St. Aubins)	30.03	50	NW	3	bc		30.01	+0.13	55	51	+6	WNW	5	o		5	55	48	cp, c, o, o, o	1.2		0.06
	Portland Bill	29.95	51	WNW	4	bc		29.91	+0.06	52	47	+2	NW	6	bc		4	55	45	bc	4.5		-
	Dungeness...	29.89	48	W	2	bc		29.75	-0.05	48	44	+11	W	5	bc		6	50	36	m, bc	0.6		0.05
	Dover...	29.90	41	SW	2	bc		29.72	-0.10	46	42	+6	WNW	5	bc		5	52	39	f, bc, c, bc, r	2.2		0.16
	Wick...	29.05	44	S	7	Y		29.34	-0.14	44	44	+4	NW	5	Y		4	48	38	Y			0.25
	Nairn...	29.10	42	W	2	bc		29.44	-0.11	46	43	+5	WNW	4	o		2	47	39	bc, bc, o, o	1.7		0.45
FRANCE.	Aberdeen...	29.20	46	SSW	4	o		29.34	-0.26	45	44	+9	WNW	5	Y		2	48	36	bc, c, o, o, bc, o	2.8		0.08
	Leith...	29.28	49	WSW	4	Y		29.50	-0.16	46	43	+2	W	3	bc		4	50	41	bc, c, o, o			0.23
	North Shields	29.52	46	SSW	4	c		29.40	-0.12	48	45	+5	WNW	6	c		2	51	40	c, Y			0.23
	Spurn Head...	29.69	45	SW	4	bc		29.43	-0.33	49	47	+3	WNW	6	c, o		5	49	45	bc, bc, o, o			0.11
	Yarmouth...	29.79	44	WSW	3	bc		29.51	-0.26	46	43	+5	W	5	c		3	49	40	bc, c			0.20
	Clacton-on-Sea...	29.87	45	WNW	2	bc		29.65	-0.15	46	43	+7	W	5	bc		4	51	39	f, bc, o, o	3.1		0.05
	Nottingham...	29.77	44	WSW	1	bc		29.62	-0.19	50	46	+6	WNW	6	c		4	51	41	bc, c			0.10
	Bath...	29.92	46	WNW	3	bc		29.87	-0.01	48	44	+1	NW	4	bc		4	54	44				5.6
	Oxford...	29.86	44	SW	4	bc		29.81	-0.05	46	42	+2	W	4	bc		4	54	43	o, bc, c, o, o			0.05
	London (St. James' Park)	29.89	45	WNW	1	bc		29.74	-0.07	47	43	+5	W	5	bc, o		4	52	42	bc, bc, o, o	1.2		0.07
SPANISH PENIN.	The Scaw (Skagen)	29.56	48	SSW	2	o		29.41	-0.28	48	46	0	SSW	4	o		1	48	45				0.08
	Fanö...	29.63	43	SE	2	bc		29.36	-0.42	44	44	-2	SE	6	Y		4	46	41				0.24
	Cuxhaven...	29.75	39	SW	2	bc		29.48	-0.36	42	42	+10	S	6	Y		4	43	32	f			0.04
	The Helder...	29.79	50	NW	3	bc		29.49	-0.31	50	46	+12	W	7	bc		4	52	37				0.16
	Brussels...							29.67	-0.12	45	45	+4	SW	6	Y		4	46	39				0.04
	Berlin...	29.71	43	Z	0	f		29.73	-0.20	42	41	+1	SSW	2	o		4	48	39				0.04
	Frankfurt...	29.76	46	SW	2	Y		29.82	+0.06	46	45	+4	W	4	o		4	46	42				2.56
	Munich...	29.80	48	W	3	a		29.99	+0.26	42	42	+5	W	5	o		4	50	37				0.04
	C. Gris Nez...	29.92	47	NW	3	bc		29.78	-0.05	51	45	+4	W	7	bc		7	54	47				-
	La Heve...	30.00	51	N	3	o		29.92	+0.08	54	50	+5	WNW	6	o		6	54	48				0.48
AZORES (P. Delgada).	Brest...	30.10	53	NW	4	bc		30.09	+0.17	55	54	+3	WNW	6	o		4	57	50				-
	Lorient...	30.06	52	NW	4	bc		30.12	+0.22	56	55	+6	W	6	o		4	56	50				-
	Rochefort...	30.09	55	N	3	bc		30.27	+0.40	55	51	+6	WNW	5	o		4	57	48	m, bc			-
	Biarritz...	30.09	57	N	2	o		30.23	+0.36	57	52	+2	NW	3	c		4	57	50				?
	Paris...	29.97	51	NW	2	o		29.96	+0.20	46	44	+2	SW	3	o		4	53	42				-
	Belfort...	29.78	50	WSW	2	Y		30.04	+0.31	43	43	-1	WSW	6	Y		4	54	42				0.48
	Lyons...	30.01	50	NW	1	o		30.17	+0.44	45	44	-7	W	1	bc		3	66	48				0.08
	Nice...	29.84	55	E	2	bc		29.86	+0.11	50	45	-6	Z	0	bc		3	66	48				-
	Perpignan...	30.01	56	NW	3	bc		30.16	+0.36	53	48	+4	NW	4	bc		4	66	49				-
	Sanguinaire...	29.88	68	W	2	m		30.00	+0.58	59	56	-9	W	5	m		5	72	57				0.12
AZORES (Horta)	Corunna...	30.20	56	NNW	3	c		30.18	+0.19	45	43	-9	N	1	bc		7	61	52				-
	Lisbon...	30.12	56	N	N																		

SUPPLEMENTARY CHARTS
OF
BAROMETER AND WIND
FOR 8 A.M. AND 6 P.M. YESTERDAY

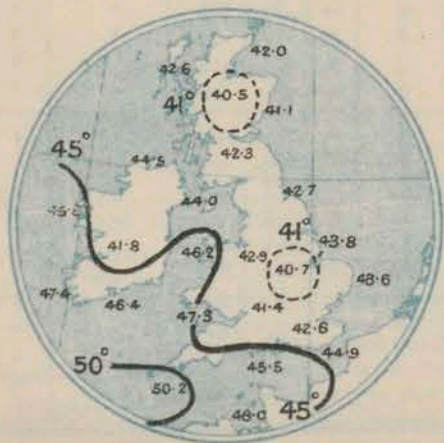
8 A.M. YESTERDAY.



6 P.M. YESTERDAY.



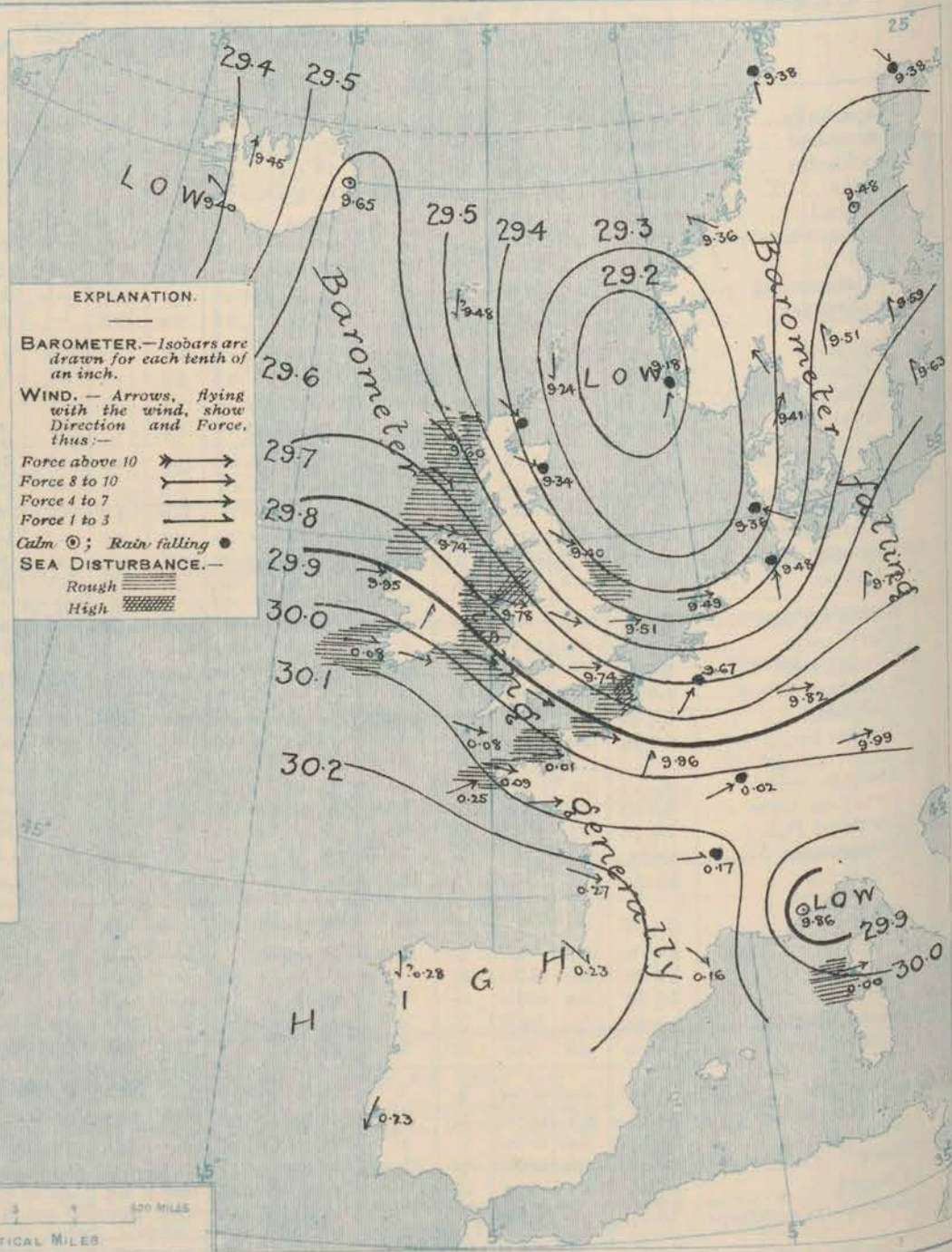
AVERAGES OF TEMPERATURE AT 8 A.M.
FOR THE MONTH OF NOVEMBER.
(Derived chiefly from Observations extending over
the 35 years—1871-1905.)



Wednesday,

WEATHER

1. BAROMETER, WIND AND SEA AT 8 A.M. TO-DAY.



NOTES ON THE GENERAL SITUATION AT 8 A.M.

The central portion of a rather deep depression has passed across the north of Scotland during the night and is now travelling away towards the Norwegian coasts. In its rear a general rise of the barometer is in progress in these Islands, but in western Iceland the mercury is beginning to fall again. A steep barometric gradient prevails over the northern and eastern parts of Great Britain.

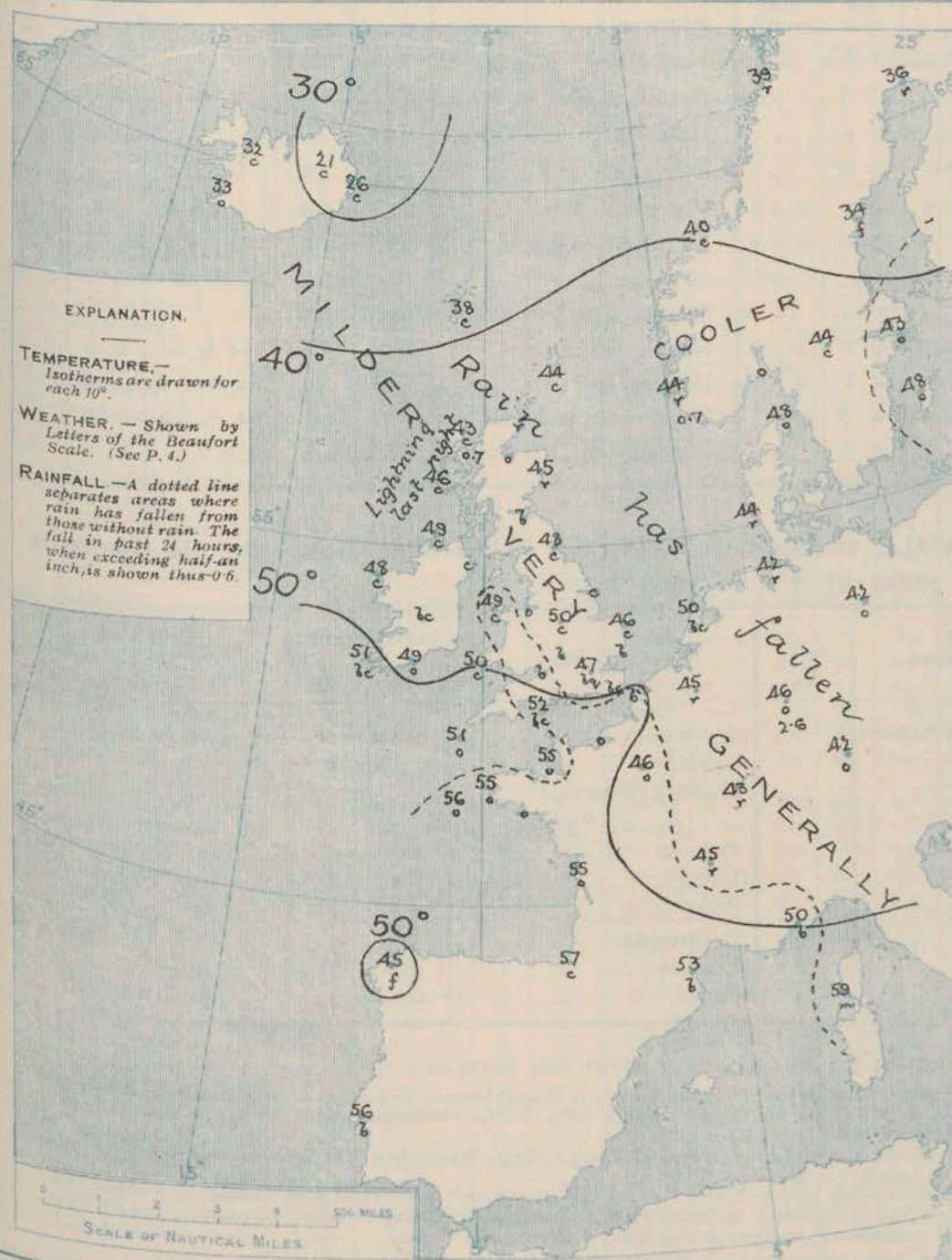
A circulation of strong winds exists round the northern depression, the general direction being westerly to north-westerly in these Islands, but southerly to south-easterly on the eastern side of the North Sea. In Iceland the influence of the new Atlantic disturbance is seen in a backing to south or south-east.

A rise of temperature has taken place over western Europe. At all but our extreme northern stations the morning readings are above 45°, and on our south and south-west coasts they are above 50°. In the west of France the thermometer is above 55° but in the northern parts of Scandinavia it is below 40°.

The weather is fair over the greater part of the United Kingdom, but rain is falling on the north-east coasts of Scotland, as well as at many of the Continental stations.

The sea is rough on most parts of our western and southern coasts.

2. TEMPERATURE AND WEATHER AT 8 A.M. TO-DAY.



NOTES ON YESTERDAY'S WEATHER

A strong to whole gale from the Westward was experienced last night in the west of Scotland and the north of Ireland, and a fresh gale over our northern districts generally; lightning was seen at Stromoy and Malin Head. During yesterday the thermometer rose to 50° and upwards in nearly all parts of the United Kingdom, and to 55° at Pembroke, Jersey and Portland Bill. Rain has fallen over western Europe generally; at Frankfurt the measurement is as large as 2.6 ins.

GENERAL INFERENCE FROM THE 8 A.M. OBSERVATIONS.

The northern depression will continue to pass away in an easterly direction, and the wind on our coasts will gradually moderate. The reports from Ireland show that a new disturbance is moving over the upper part of the Atlantic. This system will shortly begin to affect the weather in these Islands, and the wind is, therefore, likely to back to the South-Westward on our western and northern coasts, with rain in the course of the ensuing twenty-four hours.

FORECASTS

For the 24 hours commencing at NOON TO-DAY.

For the positions of the DISTRICTS indicated by the numbers 0-11—see map at foot.

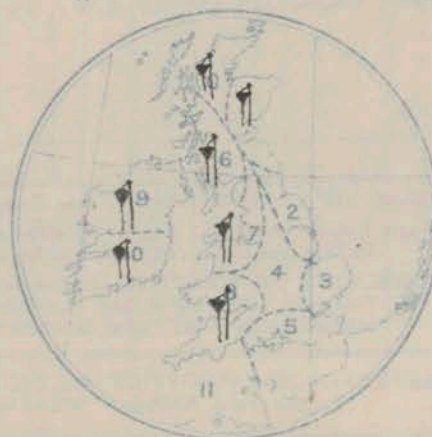
- 0 North-Westerly wind, backing later to South-West or South; fair at first, afterwards becoming rainy. Cold to night.
- 1 North-Westerly winds, fresh, to South-Westerly, light or moderate; fair to-day some rain to-morrow. Cold to night.
- 2 Westerly winds, fresh, to South-Westerly, light or moderate; fine to-day becoming unsettled in the course of to-morrow, probably some rain. Cold to night.
- 3 Wind backing to South-West or South; fair at first, some rain later.
- 4 Westerly to South-Westerly winds, fresh or strong; fair to-day, some rain to-morrow. Cold inland to night.
- 5 Same as No. 6.
- 6 Same as No. 6.
- 7 Same as No. 6.
- 8 Same as No. 6.
- 9 Same as No. 6.
- 10 Same as No. 6.

WESTERN CHANNEL AND BAY

Fresh Westerly to strong. South-Westerly winds, with a rather rough sea. Fair at first, some rain later.

FORECAST DISTRICTS.

Those portions of the Coasts upon which the Warning Signals are at present flying are indicated by the Symbols: \uparrow = South Cone, or \nwarrow = North Cone.



DAILY WEATHER REPORT.

13th November, 1907.

TEMPERATURE, WEATHER, SUNSHINE, AND RAINFALL FOR YESTERDAY.

STATIONS.	TEMPERATURE F.		Weather.	Sunshine. Hrs.	Rainfall. Ins.	STATIONS.	TEMPERATURE F.		Weather.	Sunshine. Hrs.	Rainfall. Ins.
	Max.	Min.					Max.	Min.			
Blackpool, to 9 p.m. ...	52	46	c, org	6.8	0.03	Brighton ...	52	36	*	2.4	-
Southport, to 9 p.m. ...	52	46	r, bc, o	5.7	-	Eastbourne, to 6 p.m. ...	51	38	*	0.8	-
Rhyl, to 6 p.m. ...	49	40	*	6.9	0.03	Bexhill-on-Sea, to 9 p.m. ...	51	39	g, bc	0.0	-
Llandudno, to 9 p.m. ...	53	45	b, c, c	6.0	-	Hastings ...	*	*	*	0.0	*
Bettws-y-Coed, to 6 p.m. ...	50	38	c, b, bc	6.0	-	Folkestone, to 6 p.m. ...	49	38	bc, bc	1.7	-
Towyn, to 6 p.m. ...	52	45	r, b, c, o	6.0	0.26	Margate, to 6 p.m. ...	51	38	f, o, b, b	1.0	-
Aberystwyth, to 6 p.m. ...	52	45	*	5.0	0.05	Lowestoft, to 6 p.m. ...	50	34	c, or, c, f	3.0	0.03
Plymouth, to 9 p.m. ...	53	44	bc, bc, bc, dr	7.1	0.05	Skegness ...	51	40	f, b, b	4.4	0.02
Torquay, to 6 p.m. ...	54	43	*	7.4	-	Scarborough, to 6 p.m. ...	50	39	*	6.2	0.20
Weymouth, to 6 p.m. ...	50	42	c, bc	4.5	0.02	Harrogate, to 6 p.m. ...	49	38	bc, b, bc	6.5	0.09
Bournemouth, to 6 p.m. ...	53	35	*	4.3	0.05	Darwen, to 9 p.m. ...	49	39	bc, or, org	4.3	0.05
Southsea, to 6 p.m. ...	52	38	*	2.5	0.01	Manchester, to 9 p.m. ...	50	39	bc, r, bc	2.2	0.01
Worthing ...	52	40	m, c, b, b	3.0	-	Birmingham, to 9 p.m. ...	50	42	b, c, b, o	6.1	-

TEMPERATURE, WEATHER, and RAINFALL at additional FOREIGN STATIONS, mainly for the 24 hours ended at 8 a.m. yesterday.

STATIONS. 12 th Nov., 1907.	TEMPERATURE F.		WEATHER.	RAIN. — Ins.	STATIONS. 12 th Nov., 1907.	TEMPERATURE F.		WEATHER.	RAIN. — Ins.
	Max.	Min.				Max.	Min.		
St. Petersburg	Observations not received				Algiers	Observations not received			
Utrecht					Tunis... ..				
Groningen					Madeira (Funchal)				
Vienna					Geneva	11 th Nov., 1907.	1 p.m.	1 p.m.	Measured 7 a.m.
Florence					Berne	50	*	0	—
Rome					Coire	52	*	bc	—
Naples					Castasegna... ..	59	*	b	—
Palermo					Lugano	50	*	b	—
Brindisi					Davos	55	*	b	—
Malta						46	*	b	—

NOTES REFERRING TO INFORMATION GIVEN ON PAGE 1:—

- (a) At the British and Irish Stations the readings of the barometer are not corrected for the difference in Gravity between the position of the Station and Latitude 45°. The approximate correction is:—For stations North of Malin Head and North Shields + '08 in., but for Sumburgh Head + '04 in.; for stations south of Malin Head and North Shields + '02 in., but for Scilly and Jersey + '01 in.
- (b) The Sunshine for London given in the table is recorded on the Tower of the Wesleyan Training College, Westminster. The Sunshine entered to Dungeness is recorded at Littlestone-on-Sea; that entered to Portland Bill is recorded at Weymouth.
- (c) The information relating to Weather is indicated by the following letters—b. blue sky; bc. sky half clouded; c. sky three parts clouded; d. drizzling rain; e. wet air, without rain falling; f. fog; g. gloomy; h. hail; l. lightning; m. misty (hazy); o. overcast; p. passing showers; q. squally; r. rain; s. snow; t. thunder; u. ugly, threatening; v. visibility, unusual transparency; w. dew; x. hoar frost; z. dust-haze, or smoke.
- * AN ASTERISK is inserted in all places for which information is not usually received.

WIRELESS TELEGRAMS FROM SHIPS OF H.M. NAVY

Received during the 24 hours ended at 9.30 a.m. to-day.

Hour of Observation.	Position.		Reading of Barometer.	Wind.		Weather.	TEMPERATURE.			Sea Dis- turbance.
	Lat.	Long.		Dir.	Force.		Dry Bulb.	Wet Bulb.	Sea.	
Nov 13 th 8 a.m.	47° 53' N	6° 8' W	30.25	WSW	5	o	56	55	60	5

TABLE SHOWING THE GREENWICH TIMES OF SUNRISE, NOON, AND SUNSET, FOR STATIONS IN THE UNITED KINGDOM, TO-DAY AND TO-MORROW.

	13 th Nov. 1907.		Sunrise G.M.T.	Noon G.M.T.	Sunset G.M.T.
	13 th Nov.	14 th Nov.			
Yarmouth ...	7.12	11.37	4.3		
Greenwich ...	7.14	11.38	4.2		
Wick ...	7.16	11.44	4.13		
Valencia ...	7.18	11.45	4.12		
	7.58	11.56	3.56		
	8.0	11.57	3.53		
	7.59	12.25	4.52		
	8.1	12.26	4.51		

TERMS OF SUBSCRIPTION for the Daily Weather Report forwarded by Book Post, £1 per annum, payable quarterly in advance.

Single Copies (price 1d.) may be obtained after 3 p.m. on the day of issue, at the Meteorological Office, and at the Bookstalls of the following terminus Railway Stations:—Victoria, Charing Cross, King's Cross, St. Pancras, Euston.

FORECASTS OF WEATHER for one day in advance are drawn up at 11 a.m., and between 7 and 8 p.m. The latest forecast can be had by Reply Telegram, on paying at any Post Office in the United Kingdom Sixpence in addition to the cost of the inquiry and reply Telegram. Information as to the Terms on which Forecasts can be sent daily, for a long or short period, may be obtained on application.

METEOROLOGICAL OFFICE, 63, VICTORIA STREET, S.W.
(TELEGRAPHIC ADDRESS: WEATHER, LONDON.)

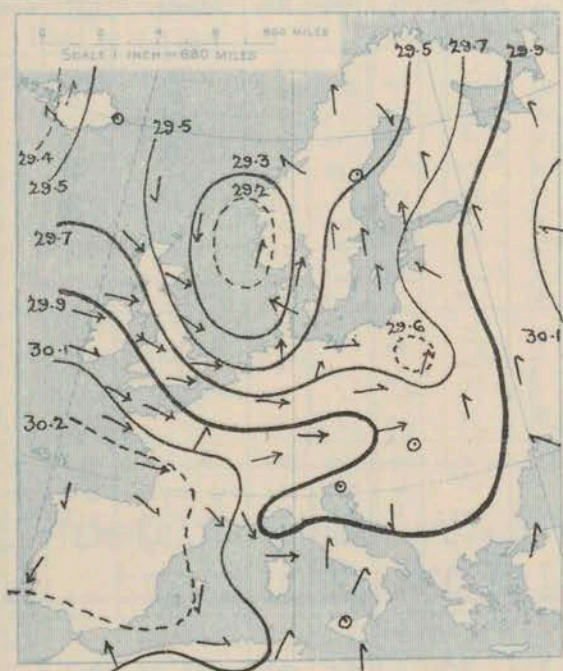
W. N. SHAW, (Director).

DAILY WEATHER REPORT OF THE METEOROLOGICAL OFFICE.

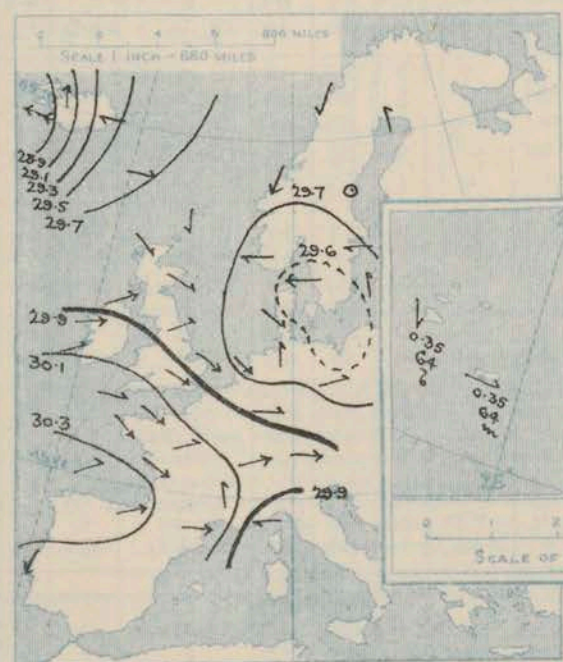
Thursday
14th November 1907

STATIONS.		YESTERDAY EVENING.					THIS MORNING.										PAST 24 HOURS.				
		Barom.	Temp.	Wind.			Barometer.	Temperature.			Wind.						Temp.			Sun-shine.	Rainfall.
		At 32° Fahr. and M.S.L.	Dry Bulb.	Dir.	Force (0 to 12).	Weather.	At 32° Fahr. and M.S.L.	Change since Yesterday.	Dry Bulb.	Wet Bulb.	Change since Yesterday.	Dir.	Force (0 to 12).	Weather.	Sea (0 to 9).		Max.	Min.	Weather.	Hours.	Inch.
SCANDINAVIA.	Haparanda...	29.71	35	S	2	f	29.95	+57	33	32	-3	N	4	o			37	32	x	x	0.08
	Hernösand...	29.75	31	Z	0	f	30.00	+52	35	34	+1	Z	0	o	x		39	30	x	x	-
	Stockholm...	29.70	46	E	2	r	29.91	+32	44	43	+1	NNE	2	o			46	41	x	x	-
	Wisby...	29.64	46	S	2	r	29.83	+20	44	43	-4	SE	2	r			48	41	x	x	0.16
	Karlstad...	29.69	42	Z	0	o	29.97	+46	41	40	-3	N	2	o	x		x	x	x	x	-
	Færder (X'ania Fjord)	29.62	45	NE	2	o	29.96	+57	42	41	-4	NNE	4	e	3		46	41	x	x	2.25
	Bodö...	29.73	34	NE	4	o	30.01	+63	31	29	-8	E	2	e	1		39	28	x	x	-
	Christiansund...	29.74	41	NE	4	r	29.90	+54	39	36	-1	SE	2	b	2		45	39	x	x	0.04
ICELAND & FAEROE.	Skudesnaes...	29.67	45	E	2	o	29.98	+80	46	44	+2	SSE	4	e	3		46	39	o	x	-
	Reykjavik...	28.86	34	E	9	r	28.76	-64	34	x	+1	SSW	7	s	x		x	x	x	x	x
	Blönduós...	29.06	36	S	6	r	28.69	-76	35	x	+3	SSW	7	bc	x		x	x	x	x	x
	Seydisfjord...	29.47	32	E	3	s	28.85	-80	44	x	+18	WNW	5	b	x		x	x	x	x	x
	Thorshavn...	29.69	40	W	2	o	29.34	-14	50	x	+12	S	8	r	x		x	x	x	x	x
	Sumburgh Head	29.72	43	N	1	bc	29.72	+48	47	44	+3	S	4	e	4		47	38	b, bc	x	-
	Stornoway...	29.80	45	NW	3	o	29.57	-03	53	52	+10	SSW	7	x	6		53	41	cq, bc, cyp	2.4	0.04
	Castlebay (Barra Id.)	29.82	50	S	3	o	29.61	-09	53	51	+7	S	6	og	6		53	46	bc, or, og	2.3	0.03
BRITISH ISLANDS.	Malin Head...	29.88	48	SW	4	og	29.64	-10	53	50	+4	SSW	6	og	4		53	45	bcq, og	x	0.01
	Blacksod Pt. ...	29.93	53	WSW	4	odp	29.64	-31	51	51	+3	SSW	7	ogm	5		53	47	om, om, and	x	0.14
	Valencia...	30.09	53	SW	2	o	29.82	-26	52	51	+1	S	5	nm	5		54	51	c, b, omr	0.1	0.05
	Roche's Point...	30.11	53	W	2	o	29.94	-10	54	52	+5	SSW	5	o	5		54	49	b, bc, c, ody	x	0.01
	Birr Castle...	30.03	51	Z	0	o	29.85	-11	52	50	+6	SSW	6	og	x		54	45	bc	4.2	-
	Donaghadee...	29.98	47	SSW	2	c	29.87	+13	51	51	+4	SW	3	c	2		53	47	bc, ogw	x	-
	Liverpool Obsy...	30.01	48	W	6	b	30.02	+31	51	50	+2	S	2	o	2		52	47	q, bc	x	-
	Holyhead...	30.03	50	WNW	6	og	29.97	+19	53	52	+4	SSW	5	o	4		53	46	c	x	0.01
GERMANY, & C.	Pembroke (St. Ann's Hd.)	30.09	51	WNW	6	c	30.07	+12	54	52	+4	SSW	6	cyp	5		56	49	cq, bc, c	2.3	-
	Scilly (St. Mary's)	30.19	53	W	3	c	30.14	+06	52	49	+1	SW	4	o	3		54	48	c	1.0	-
	Jersey (St. Aubins)	30.16	51	WNW	4	bc	30.25	+24	54	53	-1	WNW	3	o	3		58	49	ogm, bc, cng	0.3	0.01
	Portland Bill...	30.10	51	NW	6	bc	30.16	+25	54	53	+2	W	4	og	4		55	51	c, bc	6.1	-
	Dungeness...	29.97	45	WNW	3	b	30.16	+41	42	41	-6	WNW	2	o	4		57	39	bc, b	6.7	-
	Dover...	29.96	48	NW	6	b	30.18	+46	41	40	-5	WNW	1	c	1		52	39	bc, bc, cm	7.5	-
	Wick...	29.77	46	NW	4	c	29.71	+37	49	47	+5	SSW	4	bc	4		57	39	-	x	0.02
	Nairn...	29.86	38	Z	0	bc	29.72	+28	52	49	+6	W	1	c	1		52	35	og, bc, bc	4.6	0.01
FRANCE.	Aberdeen...	29.86	40	WNW	3	b	29.86	+52	46	45	+1	S	2	o	2		47	36	bcq, bc, bc	4.0	0.07
	Leith...	29.87	44	W	2	b	29.84	+34	54	54	+8	S	1	c	x		54	44	b	x	-
	North Shields...	29.87	43	WNW	3	bc	29.96	+56	47	46	-1	SSW	3	cm	2		51	37	bc	x	-
	Spurn Head...	29.86	47	NW	6	b	30.06	+63	46	45	-3	SSW	2	o	4		50	42	bcq, bc, b	x	-
	Yarmouth...	29.81	49	WNW	6	c	30.10	+59	38	37	-8	WNW	3	cf	3		50	37	c	x	-
	Clacton-on-Sea...	29.94	46	W	4	b	30.14	+49	41	40	-5	W	2	bc	0		52	38	b, bc	6.4	-
	Nottingham...	29.96	48	WNW	3	b	30.09	+47	44	43	-6	SW	1	om	x		52	40	b	4.5	-
	Bath...	30.08	48	NW	2	b	30.15	+28	51	50	+3	NW	1	m	x		54	41	-	6.3	-
GERMANY, & C.	Oxford...	30.11	44	W	4	bc	30.16	+35	48	47	+2	SW	2	om	x		53	40	b	x	-
	London (St. Anne's Park)	30.15	44	Z	0	o	30.15	+41	44	42	+3	Z	0	omd	x		54	38	bcq, b, o	4.6	-
	The Scaw (Skagen)	29.59	47	ESE	4	r	29.95	+54	46	44	-2	NNE	2	o	0		48	45	x	x	0.20
	Fanø...	29.62	41	NW	2	b	29.95	+59	39	38	-5	N	1	b	x		46	36	x	x	0.04
	Cuxhaven...	29.47	44	S	2	b	29.90	+42	45	44	+3	N	3	c	x		46	42	x	x	0.08
	The Helder...	29.71	52	NW	6	bc	30.04	+58	52	49	+2	NNW	4	r	4		54	48	x	x	0.35
	Brussels...	x	x	x	x	x	30.15	+48	40	39	-5	W	2	o	x		49	39	x	x	0.16
	Berlin...	29.60	42	WSW	1	o	29.81	+03	43	42	+1	WNW	2	o	x		46	41	x	x	0.16
FRANCE.	Frankfurt...	29.86	47	W	3	r	29.94	+13	45	44	-1	W	2	r	x		46	43	x	x	0.95
	Munich...	29.95	41	W	4	c	30.01	+02	38	38	-4	W	7	r	x		48	37	x	x	0.28
	C. Gris Nez...	29.99	51	W	6	b	30.19	+41	49	45	-2	WNW	3	o	5		59	46	x	x	-
	La Heve...	30.08	50	WNW	4	bc	30.26	+34	50	48	-4	W	3	o	4		59	43	x	x	-
	Brest...	30.22	54	NW	5	o	30.28	+19	54	53	-1	W	3	bc	2		55	52	x	x	-
	Lorient...	30.20	757	NW	5	o	30.28	+16	56	53	-1	WSW	3	o	5		57	52	x	x	-
	Rochefort...	30.26	57	WNW	4	o	30.32	+05	50	48	-5	NE	2	bc	x		57	46	o	x	20.04
	Biarritz...	30.32	59	WSW	4	o	30.31	+08	56	54	-1	Z	0	o	3		57	54	x	x	-
SPANISH PENIN.	Paris...	30.09	50	WSW	3	o	30.25	+29	38	38	-8	SW	2	bc	x		53	36	x	x	-
	Belfort...	30.00	42	WSW	7	r	30.20	+16	41	40	-2	WSW	6	o	x		52	40	x	x	0.08
	Lyons...	30.16	47	SSE	1	o	30.32	+15	44	42	-1	NW	2	c	x		54	42	x	x	0.04
	Nice...	29.87	55	E	2	b	29.93	+07	50	46	0	E	1	b	2		63	46	x	x	-
	Perpignan...	30.26	56	W	4	b	30.27	+11	56	51	+3	W	4	b	x		60	52	x	x	-
	Sanguinaire...	30.05	58	W	7	m	30.06	+06	59	57	0	NW	7	m	8		66	57	x	x	-
	Corunna...	x	x	x	x	x	x	x	x	x	x	x	x	x	x		x	x	x	x	-
	Lisbon...	30.25	55	NNE	6	b	30.23	-00	62	57	+6	NE	4	b	x		63	50	x	x	-
SPANISH PENIN.	Azores (P. Delgada)...	30.39	62	W	1	b	30.35	-08	64	63	+4	W	3	m	3		66	59	x	x	0.08
	(Horta)...	30.36	66	SW	4	o	30.35	-04	64	61	+2	WNW	1	b	2		68	62	x	x	0.12

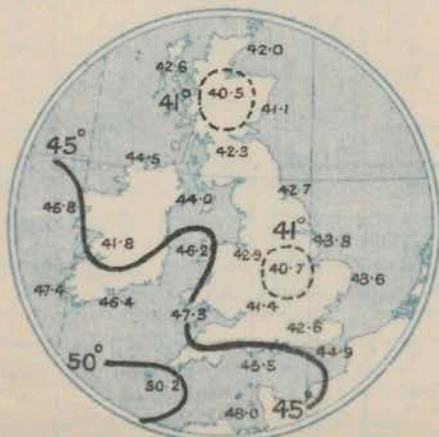
8 A. M. YESTERDAY.



6 P M YESTERDAY



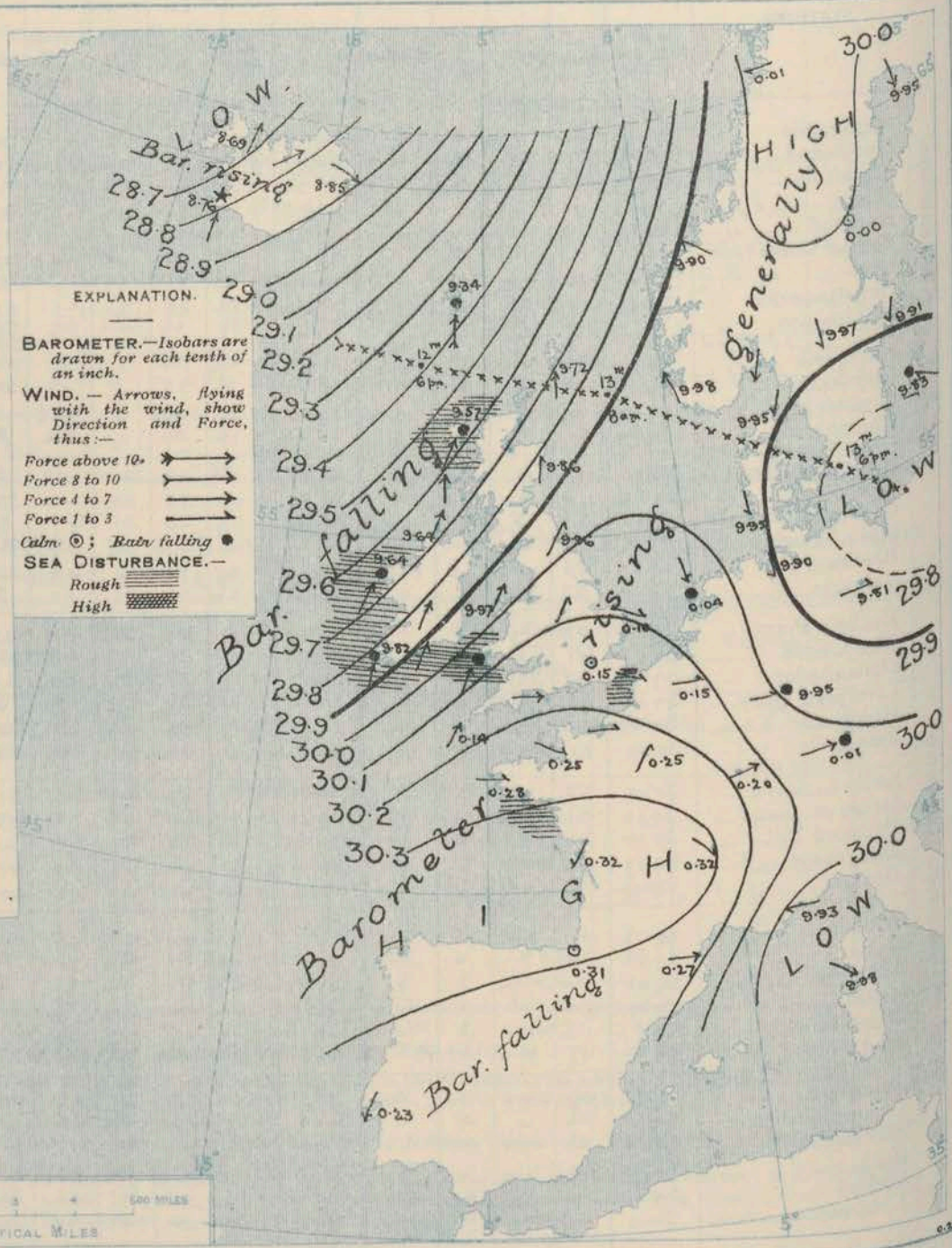
(Derived chiefly from Observations extending over
the 35 years—1871-1905.)



Thursday,

WEATHER

1. BAROMETER, WIND AND SEA AT 8 A.M. TO-DAY.



NOTES ON THE GENERAL SITUATION AT 8 A.M.

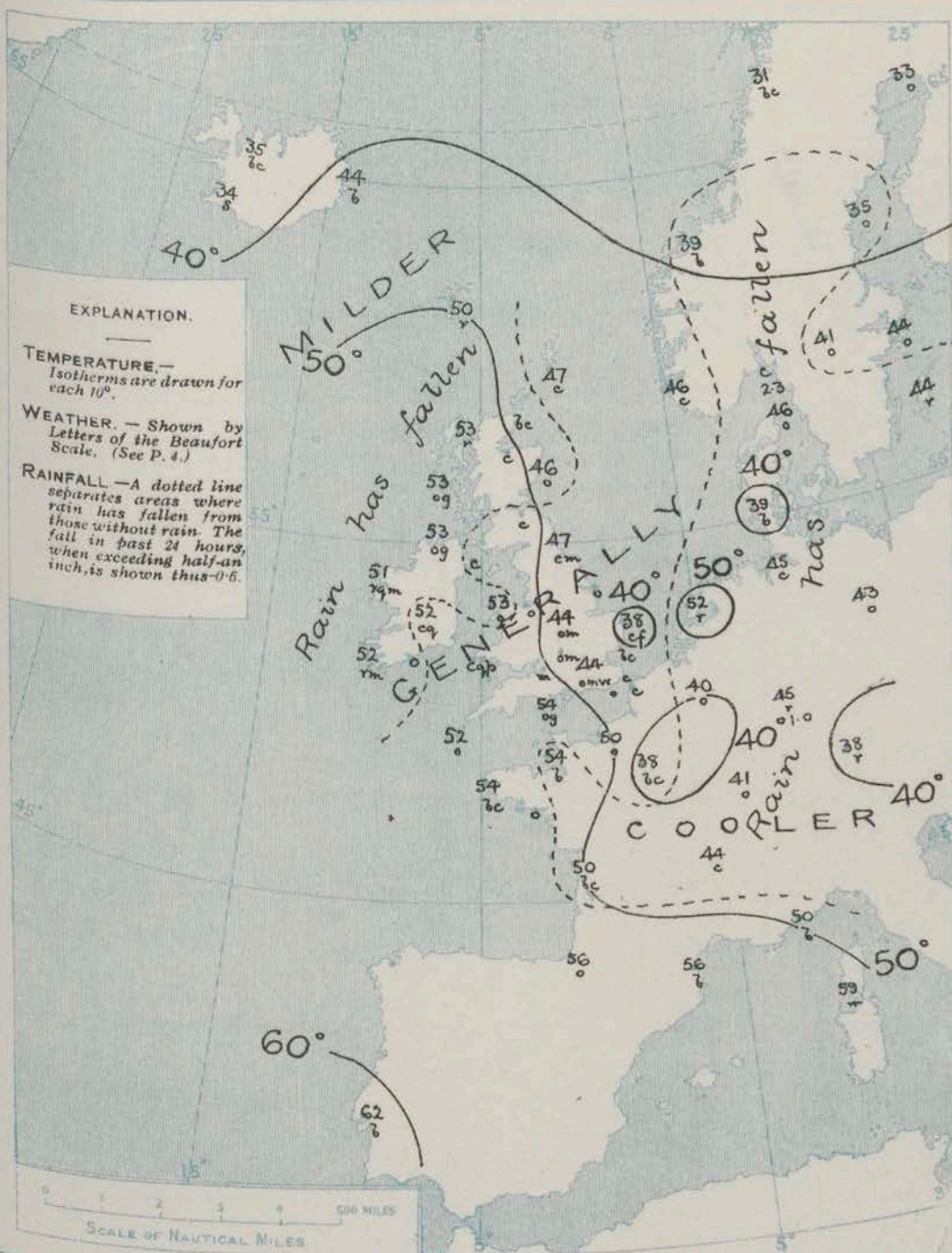
A deep depression, with minimum readings below 28.7 ins., now lies off the north-west of Ireland, and the barometer is falling over a large area, including all the more western and northern parts of the United Kingdom. The disturbance noticed yesterday off the Norwegian coast is travelling in a southeasterly direction across the Baltic.

The wind has backed to the Southward or South Westward on all our own western and northern coasts, and has increased considerably in force in Ireland and the west of Scotland. In Sweden, Denmark and Germany a cyclonic circulation exists around the Baltic disturbance. The influx of the Southerly current has been accompanied by a decided rise of temperature in the west and north of these Islands, where the readings of the thermometers are nearly all above 50° . In the south-east of England, the readings are very little above 40° , and at Yarmouth the thermometer is no higher than 38° . The Continental values range from 62° at Lisbon to a little below 35° in the north of Scandinavia. The weather is cloudy over the United Kingdom generally with rain on the west coasts of Ireland and Scotland, as well as at Thorshavn; snow is falling at Reykjavik. Rain is also reported at many of the German stations, and at the Helder and Wiesbaden. The sea is rather rough on our western and extreme northern coasts.

CHARTS

14th November, 1907.

2. TEMPERATURE AND WEATHER AT 8 A.M. TO-DAY.



NOTES ON YESTERDAY'S WEATHER

During yesterday the thermometer rose to between 50° and 55° in most parts of the United Kingdom, and to 58° at Heligoland and Jersey. Between six and seven hours of bright sunshine were recorded on our south and east coasts, and as many as 8 hours at Hastings. Light rain has fallen at several of our western and extreme northern stations, and larger quantities over the northern and central parts of the Continent, — as much as two and a quarter inches at Bordeaux.

GENERAL INFERENCE FROM THE 8 A.M. OBSERVATIONS.

The depression in the neighbourhood of Iceland appears to be travelling away to the northward, but there are indications of the advance of a secondary disturbance towards our own western coasts. A general increase in the strength of the Southerly and South-Westerly winds is probable in these Islands, with gales on our western and extreme northern coasts. Rain is likely to set in shortly in all districts.

FORECASTS

For the 24 hours commencing at NOON TO-DAY.



For the positions of the DISTRICTS indicated by the numbers 0-11—see map at foot.

- 0 { Southerly and South-Westerly winds, increasing to a gale; mild, unsettled, rain at times.
- 1 { Southerly and South-Westerly winds freshening considerably; fair at first, some rain later. Continuing mild.
- 2 {
- 3 { Wind backing to the South-
- 4 { Westward and freshening; cloudy generally, with rain by to night. Becoming milder.
- 5 {
- 6 { Same as 36° 0.
- 7 {
- 8 { South-Westerly winds, freshening considerably; mild, unsettled, some rain.
- 9 { Same as 36° 0.
- 10 {

II WESTERN CHANNEL AND BAY

Increasing South-Westerly winds, with a rather rough sea. Showery mainly Channel and upper part Bay, finer further South.

FORECAST DISTRICTS.

Those portions of the Coasts upon which the Warning Signals are at present flying are indicated by the Symbols  = South Cone, or  = North Cone.



DAILY WEATHER REPORT.

14th November, 1907.

TEMPERATURE, WEATHER, SUNSHINE, AND RAINFALL FOR YESTERDAY.

STATIONS.	TEMPERATURE F.		Weather.	Sunshine. Hrs.	Rainfall. Ins.	STATIONS.	TEMPERATURE F.		Weather.	Sunshine. Hrs.	Rainfall. Ins.
	Max.	Min.					Max.	Min.			
Blackpool, to 9 p.m. ...	54	47	c, q, bc	4.1	0.15	Brighton ...	53	44	*	7.2	0.01
Southport, to 9 p.m. ...	52	?	?	3.0	?	Eastbourne, to 6 p.m. ...	55	47	*	7.4	0.05
Rhyl, to 6 p.m. ...	51	49	*	4.9	0.03	Bexhill-on-Sea, to 9 p.m. ...	54	43	r, b, b	7.1	?
Llandudno, to 9 p.m. ...	55	48	c, b, c	2.6	-	Hastings ...	*	*	*	8.0	*
Bettws-y-Coed, to 6 p.m. ...	58	47	bc, c	0.6	-	Folkestone, to 6 p.m. ...	52	39	b, bc, b	7.0	0.04
Towyn, to 6 p.m. ...	52	48	d, o, bc, o	2.5	0.06	Margate, to 6 p.m. ...	53	40	b, b	5.3	0.07
Aberystwyth, to 6 p.m. ...	52	48	*	1.5	0.03	Lowestoft, to 6 p.m. ...	50	40	bc, or, c	0.0	0.08
Plymouth, to 9 p.m. ...	53	47	pc, bc, pc	2.2	0.01	Skegness ...	51	42	r, bc, b	4.8	0.06
Torquay, to 6 p.m. ...	54	44	*	2.7	-	Scarborough, to 6 p.m. ...	51	42	*	5.1	0.24
Weymouth, to 6 p.m. ...	54	47	b, bc	6.1	-	Harrogate, to 6 p.m. ...	49	40	b, b	6.8	0.34
Bournemouth, to 6 p.m. ...	52	42	*	4.1	0.04	Darwen, to 9 p.m. ...	49	41	over, bc, or	1.6	0.28
Southsea, to 6 p.m. ...	54	45	*	6.2	-	Manchester, to 9 p.m. ...	52	43	over, bc, bc	2.2	0.48
Worthing ...	53	42	b, bc, b	6.5	*	Birmingham, to 9 p.m. ...	51	42	c, b	1.8	0.05

TEMPERATURE, WEATHER, and RAINFALL at additional FOREIGN STATIONS, mainly for the 24 hours ended at 8 a.m. yesterday.

STATIONS. 13 th Nov. 1907.	TEMPERATURE F.		WEATHER.	RAIN. Ins.	STATIONS. 13 th Nov. 1907.	TEMPERATURE F.		WEATHER.	RAIN. Ins.
	Max.	Min.				Max.	Min.		
St. Petersburg ...	36	30	o, o	-	Algiers ...	72	61	c, bc	-
Utrecht ...	46	39	o, bc	0.08	Tunis ...	81	50	bc, c	0.08
Groningen ...	45	34	r, r	0.20	Madeira (Funchal) ...	not recd.			
Vienna ...	50	48	bc, c	?	Geneva ...	1 p.m. 56	*	1 p.m. o	Measured 8.47
Florence ...	64	55	o, o	-	Berne ...	52	*	bc	-
Rome ...	70	60	r, bc	0.16	Coire ...	61	*	o	0.39
Naples ...	73	62	r, o	-	Castasegna ...	46	*	bc	0.47
Palermo ...	89	59	f, o	-	Lugano ...	52	*	bc	-
Brindisi ...	not recd.				Davos ...	48	*	bc	-
Malta ...	79	69	-, bc	-					

NOTES REFERRING TO INFORMATION GIVEN ON PAGE 1:—

- (a) At the British and Irish Stations the readings of the barometer are not corrected for the difference in Gravity between the position of the Station and Latitude 45°. The approximate correction is:—For stations North of Malin Head and North Shields + '08 in., but for Sumburgh Head + '04 in.; for stations south of Malin Head and North Shields + '02 in., but for Scilly and Jersey + '01 in.
- (b) The Sunshine for London given in this table is recorded on the Tower of the Wesleyan Training College, Westminster. The Sunshine entered to Dungeness is recorded at Littlestone-on-Sea; that entered to Portland Bill is recorded at Weymouth.
- (c) The information relating to Weather is indicated by the following letters:—b, blue sky; bc, sky half clouded; c, sky three parts clouded; d, drizzling rain; e, wet air, without rain falling; f, fog; g, gloomy; h, hail; l, lightning; m, misty (hazy); o, overcast; p, passing showers; q, squally; r, rain; s, snow; t, thunder; u, ugly, threatening; v, visibility, unusual transparency; w, dew; x, hoar frost; z, dust-haze, or smoke.
- * AN ASTERISK is inserted in all places for which information is not usually received.

WIRELESS TELEGRAMS FROM SHIPS OF H.M. NAVY

Received during the 24 hours ended at 9.30 a.m. to-day.

Hour of Observation.	Position.		Reading of Barometer.	Wind.		Weather.	TEMPERATURE.			Sea Disturbance.
	Lat.	Long.		Dir.	Force.		Dry Bulb.	Wet Bulb.	Sea.	
10.45 a.m.	46° 6' N	7° 29' W	30.40	SW	3	o	56	54	57	5

Wind falling barometer rising.

TABLE SHOWING THE GREENWICH TIMES OF SUNRISE, NOON, AND SUNSET, FOR STATIONS IN THE UNITED KINGDOM, TO-DAY AND TO-MORROW.

STATIONS.	14 th Nov. 1907.		15 th Nov. 1907.	
	Sunrise G.M.T.	Noon G.M.T.	Sunrise G.M.T.	Noon G.M.T.
Yarmouth ...	7.14	11.38	7.16	11.38
Greenwich ...	7.18	11.45	7.20	11.45
Wick ...	8.0	11.57	8.3	11.57
Valencia ...	8.1	12.26	8.3	12.26

TERMS OF SUBSCRIPTION for the Daily Weather Report forwarded by Book Post, £1 per annum, payable quarterly in advance.

Single Copies (price 1d.) may be obtained after 3 p.m. on the day of issue, at the Meteorological Office, and at the Bookstalls of the following terminus:—Victoria, Charing Cross, King's Cross, St. Pancras, Euston.

FORECASTS OF WEATHER for one day in advance are drawn up at 11 a.m., and between 7 and 8 p.m. The latest forecast can be had by Reply Telegram, on paying at any Post Office in the United Kingdom Sixpence in addition to the cost of the inquiry and reply Telegram. Information as to the Terms on which Forecasts can be sent daily, for a long or short period, may be obtained on application.

METEOROLOGICAL OFFICE, 63, VICTORIA STREET, S.W.
(TELEGRAPHIC ADDRESS: WEATHER, LONDON.)

W. N. SHAW, (Director).

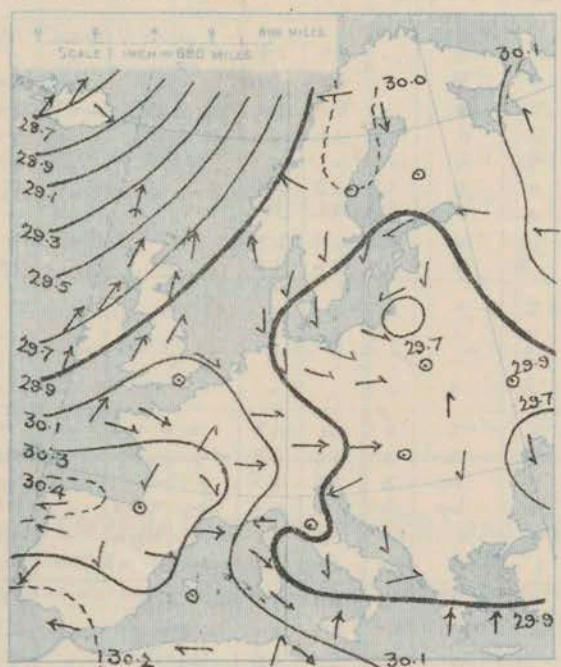
DAILY WEATHER REPORT OF THE METEOROLOGICAL OFFICE.

Friday,
15th November, 1907

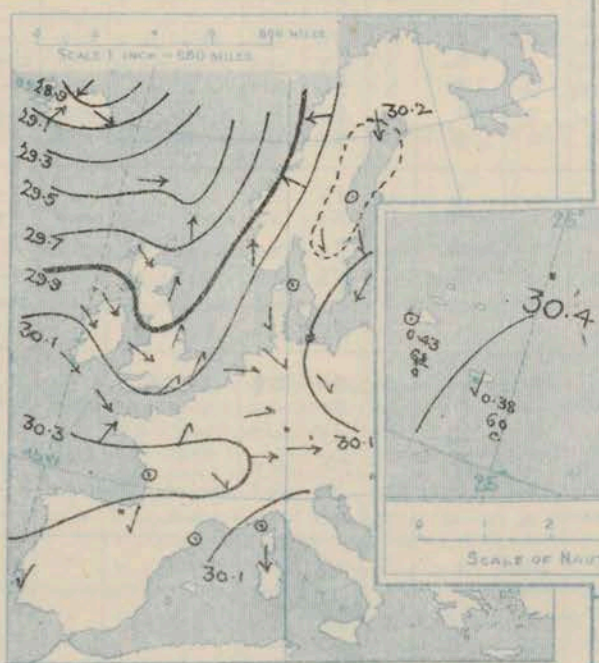
STATIONS.		YESTERDAY EVENING.					THIS MORNING.										PAST 24 HOURS.				
		Barom.	Temp.	Wind.	Force	Weather.	Barometer.	TEMPERATURE.			Wind.	Force	Weather.	Sea	Temp.		Weather.	Sun-shine.	Rainfall.		
								Dry Bulb.	Wet Bulb.	Change since Yesterday.					Max.	Min.					
		At 32° Fahr. and M.S.L.	Dry Bulb.	Dir.	(0 to 12).		At 32° Fahr. and M.S.L.	Change since Yesterday.	Dry Bulb.	Wet Bulb.	Change since Yesterday.	Dir.	(0 to 12).		(0 to 9).						
SCANDINAVIA.	Haparanda...	Ins.	°				Ins.	Ins.	°	°	°										
	Hernösand...	30.20	24	N	4	S	30.32	+37	26	26	-7	N	2	0	36	19					
	Stockholm...	30.25	35	N	0	0	30.32	+32	35	35	0	N	0	0	41	30				0.04	
	Wisby...	30.15	41	N	2	0	30.26	+35	41	41	-3	N	2	0	45	39				0.04	
	Karlstad...	30.03	45	NE	7	0	30.16	+33	43	41	-1	NE	2	0	46	41				0.08	
	Færder (X'iania Fjord)	30.21	35	N	2	0	30.32	+35	35	35	-6	N	2	0	x	x				-	
	Bodö...	30.17	36	NE	2	0	30.26	+30	38	37	-4	N	0	0	43	34				-	
	Christiansund...	29.98	34	E	5	6	29.91	-10	41	35	+10	E	4	2	41	31				-	
	Skudesnaes...	29.89	44	SE	1	6	30.08	+18	45	43	+6	WSW	4	3	45	37				-	
ICELAND & FAEROE.	Reykjavik...	30.08	46	S	6	0	30.16	+18	46	45	0	S	6	4	46	45	0			0.04	
	Blönduós...	29.08	37	SW	5	6	29.35	+59	36	x	+2	SE	2	c	x	x				x	
	Seydisfjord...	28.92	35	NNE	5	r	29.34	+65	35	x	0	SSW	2	c	x	x				x	
	Thorshavn...	29.08	39	WNW	4	6	29.47	+62	39	x	-5	WSW	3	6	x	x				x	
BRITISH ISLANDS.	Sumburgh Head	29.41	40	W	5	r	29.92	+58	44	x	-6	NW	3	c	x	x				x	
	Stornoway...	29.58	49	S	6	r	30.14	+42	45	41	-2	W	2	6	3	51	43	c, o, r		-	
	Castlebay (Barra Id.)	29.83	43	NW	6	r	30.18	+61	40	39	-13	WSW	3	6	3	54	38	od, c, p, b	0.1	0.14	
	Malin Head...	29.91	47	W	4	6	30.22	+61	47	44	-6	W	3	6	3	55	45	g, b	0.2	0.01	
	Blacksod Pt.	29.96	47	NW	6	cyp	30.28	+64	43	42	-10	SW	2	6	3	53	43	c, p, r, b		0.04	
	Valencia...	30.06	46	NW	4	6	30.34	+70	45	42	-6	WSW	3	c	3	53	39	om, c, p, b, r		0.17	
	Roche's Point...	30.18	48	WNW	4	6	30.42	+60	35	35	-17	ESE	1	6	6	54	34	op, m, b, o, c, r	2.5	0.10	
	Birr Castle...	30.13	47	NW	4	6	30.42	+48	39	39	-15	NW	2	6	2	54	38	om, o, b, c, r		0.04	
	Donaghadee...	30.09	43	SW	2	6	30.39	+54	31	30	-21	2	0	6	x	54	29	or	0.1	0.03	
	Liverpool Obsy...	29.97	48	SW	4	c	30.33	+46	38	37	-13	SSW	3	6	2	54	38	b, c, r		0.07	
	Holyhead...	29.98	52	SSW	3	r	30.33	+31	46	43	-5	NNW	3	6	2	55	45	c, c, p		0.03	
	Pembroke (St. Ann's Hd.)	29.98	50	WNW	6	r, f	30.33	+36	48	44	-5	N	4	6	3	54	45	d, m, r, f		0.15	
	Scilly (St. Mary's)	30.03	51	NW	5	c	30.35	+28	46	43	-8	NNW	3	6	4	55	44	c, b, c, p, r, f	0.0	0.12	
	Jersey (St. Aubins)	30.13	53	NW	5	o	30.37	+23	51	48	-1	NNW	4	6	4	56	48	op, m, o	0.0	-	
	Portland Bill	30.21	53	SW	3	ogm	30.32	+07	52	49	-2	WNW	3	6	3	57	49	od, m, ogm, c, y	0.0	0.01	
	Dungeness...	30.10	55	SW	5	cp	30.28	+12	48	46	-6	NNW	4	6	3	56	47	o, c, p	0.0	-	
	Dover...	30.14	54	WSW	3	o	30.15	-01	52	51	+10	WSW	2	0	2	55	41	o	0.0	0.06	
	Wick...	30.15	52	SW	3	o	30.16	-02	51	50	+10	W	2	c	4	52	40	o, om, o, y, m	0.2	-	
	Nairn...	29.73	50	W	6	c	30.20	+49	37	36	-12	NW	1	6	2	55	34	-		-	
	Aberdeen...	29.85	45	W	2	o	30.23	+55	37	35	-15	WSW	1	6	1	56	33	c, o, c, o, r, b	0.0	0.02	
	Leith...	29.81	53	SSW	2	o	30.27	+41	35	34	-11	W	1	6	2	53	35	q, c, o, p, b, r	0.0	-	
	North Shields	29.85	51	WSW	2	c	30.29	+45	40	38	-14	WSW	2	6	x	56	39	o, b, c		-	
	Spurn Head	29.90	51	S	2	m	30.24	+28	41	39	-6	NW	3	c	2	52	37	p, om, m		0.03	
	Yarmouth...	30.01	50	SSW	3	o	30.16	+10	48	46	+2	N	4	r	4	50	46	c, od, or		0.22	
Clacton-on-Sea	30.07	49	SSW	3	od	30.10	00	50	49	+12	W	2	of	2	50	39	c, od		0.04		
Nottingham	30.13	50	WSW	1	o	30.14	00	48	48	+7	NW	2	o	2	51	41	c, ongd	0.0	0.01		
Bath...	30.03	52	SW	1	c	30.24	+15	45	42	+1	NW	2	cm	x	53	43	om, c	0.0	0.03		
Oxford	30.09	53	SW	3	o	30.30	+15	45	42	+6	NW	3	6	x	55	44	-	0.0	0.06		
London (St. James's Park)	30.11	50	S	3	c	30.28	+12	43	40	-5	NNW	3	6	x	53	43	om, od, o, b		-		
Germany, &c.	30.10	54	SW	2	o	30.19	+04	47	45	+3	N	4	o	x	55	43	p, om, o	0.0	-		
FRANCE.	The Scaw (Skagen)	30.16	46	N	0	o	30.24	+29	46	44	0	E	1	o	0	48	45			-	
	Fanö...	30.17	40	N	2	m	30.23	+28	34	34	-5	NE	1	f	x	45	34			-	
	Cuxhaven...	30.13	45	NW	1	6	30.19	+29	34	34	-11	E	1	f	x	45	32			-	
	The Helder...	30.17	48	W	1	6	30.17	+13	48	47	-4	S	1	f	1	57	45			0.04	
	Brussels...	x	x	x	x	x	30.23	+08	49	48	+9	SSW	1	o	x	51	39			0.08	
	Berlin...	30.06	44	NW	1	r	30.19	+38	44	43	+1	NW	1	r	x	46	43			?	
SPANISH PENIN.	Frankfurt...	30.23	47	W	2	o	30.30	+35	41	40	-4	WSW	2	c	x	48	41			0.03	
	Munich...	30.28	38	W	6	o	30.32	+31	39	39	+1	SW	4	o	x	39	36			0.55	
	C. Gris Nez	30.17	54	SW	3	r	30.19	00	54	52	+5	SW	4	o	4	54	49			0.12	
	La Heve...	30.24	51	WSW	4	o	30.28	+02	52	50	+2	N	5	o	5	54	48			-	
	Brest...	30.22	56	SW	4	o	30.33	+05	50	48	-4	NNE	3	6	3	56	48			-	
	Lorient...	30.24	54	WSW	4	o	30.31	+03	50	50	-5	N	2	o	5	57	50			-	
	Rochefort...	30.32	54	N	0	o	30.32	00	55	55	+5	ESE	1	6	x	59	48			-	
	Biarritz...	30.23	57	NNE	3	c	30.22	-09	45	45	-11	ENE	1	m	5	59	43			-	
	Paris...	30.27	49	SSW	2	r	30.28	+03	48	48	+10	SSW	2	o	x	50	38			-	
	Belfort...	30.26	42	WSW	4	c	30.34	+14	36	35	-5	WSW	2	o	x	45	32			-	
Lyons...	30.32	43	NW	1	6	30.36	+04	39	37	-5	NW	1	6	x	51	36			-		
Nice...	30.03	52	N	0	6	30.12	+19	49	44	-1	N	0	6	2	52	46			-		
Perpignan	30.21	55	N	0	6	30.24	-03	42	42	-14	NW	1	6	x	65	41			-		
Sanguinaire	29.98	55	N	4	m	30.06	+08	65	63	+6	E	2	m	4	71	55			-		
SPANISH PENIN.	Corunna																				
	Lisbon	30.17	57	NNE	3	6	30.14	-09	52	50	-10	NNE	1	6	x	63	48			-	
	Azores (P. Delgada)	30.41	62	NNE	4	r	30.38	+03	60	58	-4	N	3	o	3	66	57			-	
(Horta)	30.44	64	SSW	1	o	30.43	+08	62	60	-2	N	0	o	1	68	61			-		

SUPPLEMENTARY CHARTS
OF
BAROMETER AND WIND
FOR 8 A.M. AND 6 P.M. YESTERDAY

8 A.M. YESTERDAY.

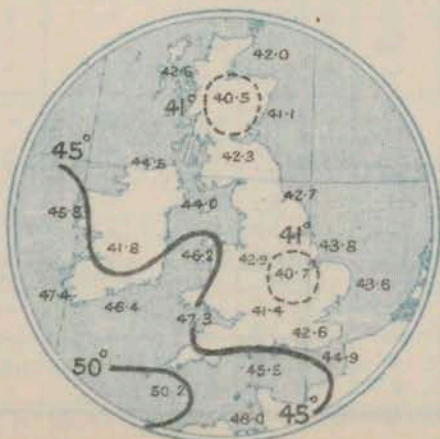


6 P.M. YESTERDAY.



AVERAGES OF TEMPERATURE AT 8 A.M.
FOR THE MONTH OF NOVEMBER.

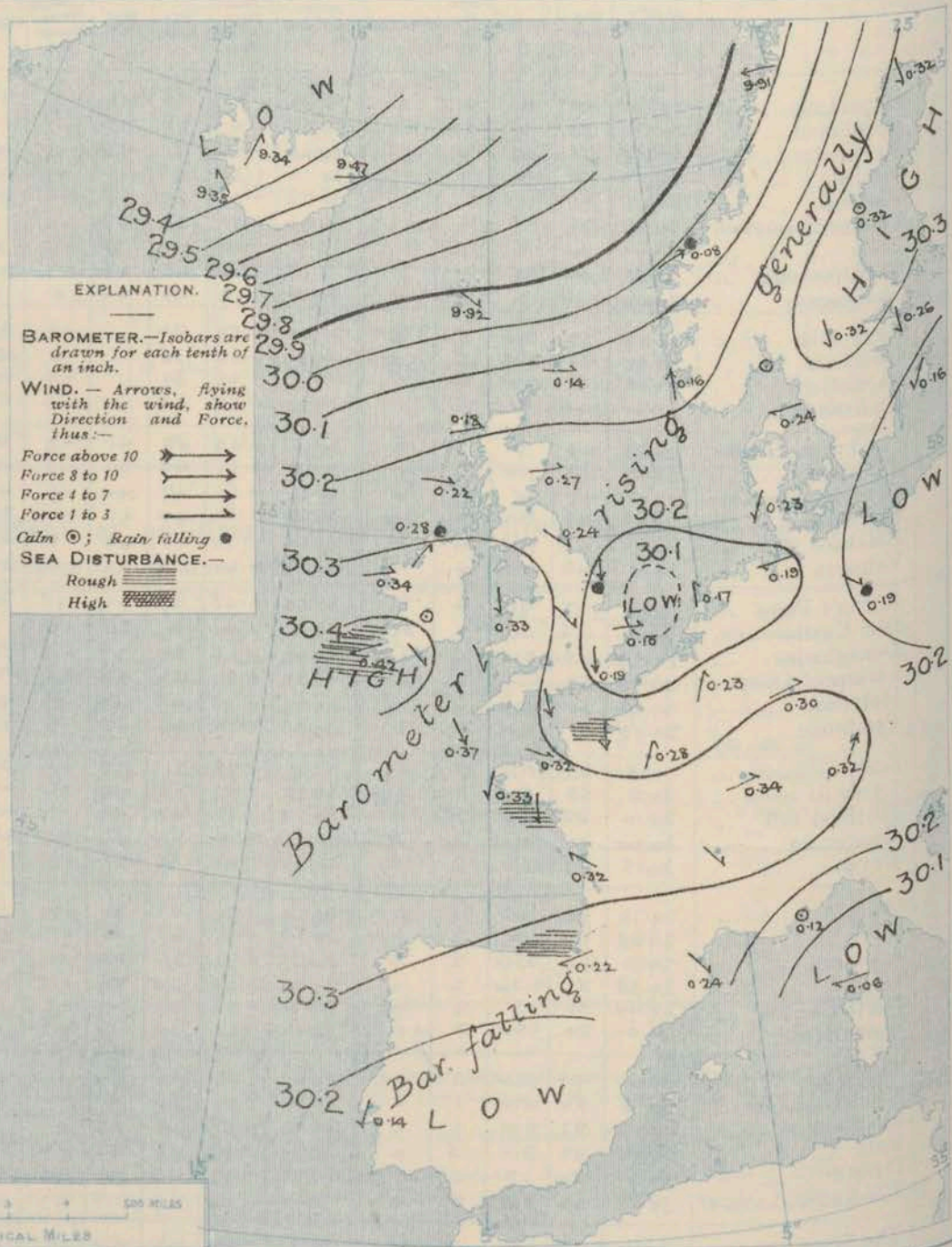
(Derived chiefly from Observations extending over
the 35 years—1871-1905.)



Friday,

WEATHER

1. BAROMETER, WIND AND SEA AT 8 A.M. TO-DAY.



NOTES ON THE GENERAL SITUATION AT 8 A.M.

The "V-shaped" depression which advanced over the United Kingdom yesterday has almost entirely disappeared, and the large anticyclone over the southern parts of the North Atlantic has extended its borders all over our more western districts. The barometer is at present rising generally, but in Iceland the changes in wind-direction seem to indicate the approach of another depression from the westward.

The wind has shifted to the Northward over nearly the whole of England but is backing to West or South-West again in Ireland and Scotland. On our east and south-east coasts and in the neighboring parts of the Continent a cyclonic circulation prevails around a small depression lying off the Norfolk coast. A considerable fall of temperature has taken place in the west and north of our Islands, the change since yesterday morning amounting to 21° at Birr Castle, where frost now prevails. In the east and south-east of England the readings are higher than they were yesterday. On the Continent the general tendency has been for a decrease. The weather is fine at most of our own western and northern stations, as well as in the west and south of France. In other localities the sky is cloudy; fog prevails in the Netherlands and the neighboring parts of Germany and Denmark, and rain is falling at Spurn Head, as well as at Christiansund. A heavy ground swell is running off our South-west coasts, and a rather rough sea prevails also in the Bay of Biscay.

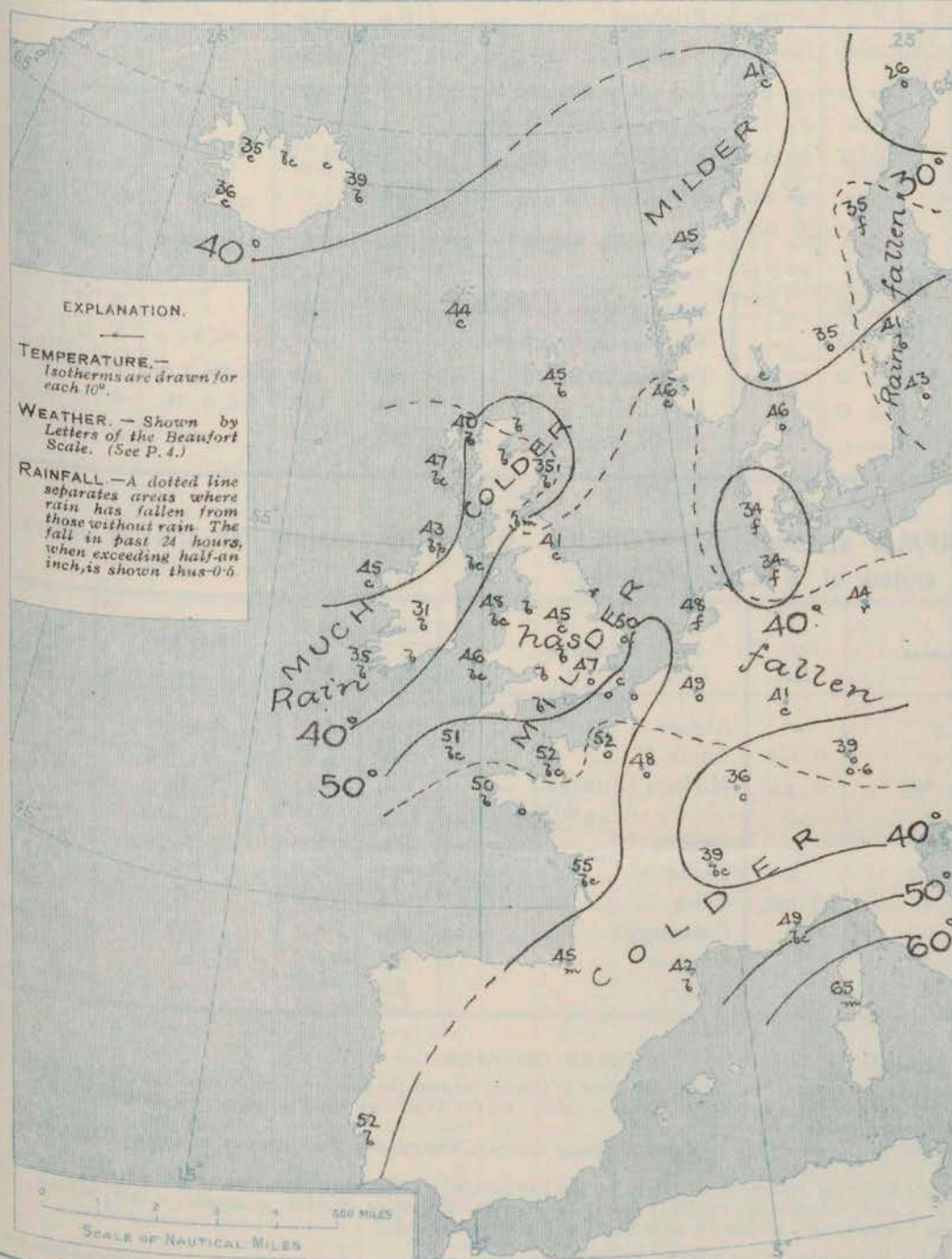
CHARTS

15th November, 1907

FORECASTS

For the 24 hours commencing at
NOON TO-DAY.

2. TEMPERATURE AND WEATHER AT 8 A.M. TO-DAY.



For the positions of the DISTRICTS indicated by the numbers 0-11—see map at foot.

- 0 { Light Westerly winds, and fine cold weather; followed by freshening South-Westerly winds, a rising temperature, and some rain.
- 1 { Westerly to South-Westerly winds, light; fair; cold.
- 2 { }
 - 3 { South-Westerly to Westerly winds, light; fair generally. Becoming colder, with frost at night and local fogs.
- 4 { }
 - 5 { }
 - 6 { South-Westerly winds, freshening; fair and cold at first, some rain later, and milder.
- 7 { Same as Nos. 1 and 2.
- 8 { North-Westerly and North-Westerly winds, light; fair generally, frost and fog in inland districts to night.
- 9 { Same as No. 6.
- 10 { Variable breezes, finally South-Westerly; fair; cold.

NOTES ON YESTERDAY'S WEATHER.

During yesterday, the thermometer rose to 55° or slightly above it in many parts of the United Kingdom, but frost occurred at night in central Ireland, and apparently on the ground in the north of Scotland. At a large majority of our stations an entire absence of bright sunshine was reported yesterday. Rain has fallen in most parts of these Islands, and in the adjacent Continental regions.

GENERAL INFERENCE FROM THE 8 A.M. OBSERVATIONS.

Over all the more southern parts of the United Kingdom the weather is likely to remain for the present under the influence of the anticyclone which has spread in from the Atlantic. The conditions will, therefore, be fair and dry, with frost and fog in many places at night. On our extreme north and north-west coasts the weather will shortly be influenced by a new depression which will appear in the Icelandic region.

II. WESTERN CHANNEL AND BAY

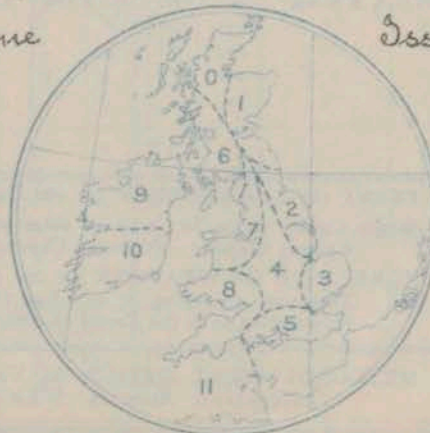
Variable or light North-Easterly breezes, with fair weather, but mist in places. Sea rather rough.

FORECAST DISTRICTS.

Those portions of the Coasts upon which the Warning Signals are at present flying are indicated by the Symbols ∇ = South Cone, or \blacktriangle = North Cone.

Stone

Issued



DAILY WEATHER REPORT.

15th November, 1907.

TEMPERATURE, WEATHER, SUNSHINE, AND RAINFALL FOR YESTERDAY.

STATIONS.	TEMPERATURE F.		Weather.	Sunshine. Hrs.	Rainfall. Ins.	STATIONS.	TEMPERATURE F.		Weather.	Sunshine. Hrs.	Rainfall. Ins.
	Max.	Min.					Max.	Min.			
Blackpool, to 9 p.m. ...	54	47	m, r, o	0.0	0.44	Brighton	54	39	*	0.0	-
Southport, to 9 p.m. ...	56	46	o, r, r	0.1	0.12	Eastbourne, to 6 p.m. ...	55	43	*	0.0	-
Rhyl, to 6 p.m. ...	55	45	*	0.0	0.02	Bexhill-on-Sea, to 9 p.m. ...	55	40	g, c	0.0	-
Llandudno, to 9 p.m. ...	55	49	c, p.	0.2	0.06	Hastings	*	*	*	0.0	-
Bettws-y-Coed, to 6 p.m. ...	54	48	c, o	0.0	0.50	Folkestone, to 6 p.m. ...	53	38	c, o, o	0.1	-
Towyn, to 6 p.m. ...	54	49	o, r, r	0.0	0.08	Margate, to 6 p.m. ...	52	41	of, o	0.0	0.01
Aberystwyth, to 6 p.m. ...	54	49	*	0.0	0.03	Lowestoft, to 6 p.m. ...	50	35	c, bc, o, c	0.3	-
Plymouth, to 9 p.m. ...	54	47	o, bc, od, o	0.0	0.02	Skegness	51	35	c, c	0.0	-
Torquay, to 6 p.m. ...	56	46	*	0.0	-	Scarborough, to 6 p.m. ...	52	39	*	0.0	-
Weymouth, to 6 p.m. ...	55	45	*	0.0	-	Harrogate, to 6 p.m. ...	53	40	om, bc, o	0.0	-
Bournemouth, to 6 p.m. ...	55	42	*	0.0	0.01	Darwen, to 9 p.m. ...	51	42	bc, om, r, om	0.0	0.08
Southsea, to 6 p.m. ...	55	44	*	0.0	-	Manchester, to 9 p.m. ...	54	43	bc, o, or	0.0	0.01
Worthing	55	40	m, m, om	0.1	-	Birmingham, to 9 p.m. ...	52	41	o, o	0.0	-

TEMPERATURE, WEATHER, and RAINFALL at additional FOREIGN STATIONS, mainly for the 24 hours ended at 8 a.m. yesterday.

STATIONS. 14 th Nov. 1907.	TEMPERATURE F.		WEATHER.	RAIN. Ins.	STATIONS. 14 th Nov. 1907.	TEMPERATURE F.		WEATHER.	RAIN. Ins.
	Max.	Min.				Max.	Min.		
St. Petersburg	37	34?	r, o	-	Algiers	70	57	bc, bc	0.39
Utrecht	52	45	c, c	0.43	Tunis	75	48	b, bc	0.04
Groningen	46	43	bc, bc	0.24	Madeira (Funchal)	64	52	r, o	-
Vienna	52	45	o, c	-	Geneva	52	*	o	Measured 7 a.m. 0.08
Florence	62	51	o, b	-	Berne	48	*	bc	0.08
Rome	66	51	o, bc	-	Coire	52	*	o	0.24
Naples	68	57	o, c	0.04	Castasegna	54	*	bc	0.08
Palermo	78	58	c, c	-	Lugano	58	*	b	0.04
Brindisi	63	48	b, b	-	Davos	39	*	o	-
Malta	76	63	-, b	-					

NOTES REFERRING TO INFORMATION GIVEN ON PAGE 1:—

- (a) At the British and Irish Stations the readings of the barometer are not corrected for the difference in Gravity between the position of the Station and Latitude 45°. The approximate correction is:—For stations North of Malin Head and North Shields + '03 in., but for Sumburgh Head + '04 in.; for stations south of Malin Head and North Shields + '02 in., but for Scilly and Jersey + '01 in.
- (b) The Sunshine for London given in the table is recorded on the Tower of the Wesleyan Training College, Westminster. The Sunshine entered to Dungeness is recorded at Littlestone-on-Sea; that entered to Portland Bill is recorded at Weymouth.
- (c) The information relating to Weather is indicated by the following letters—b, blue sky; bc, sky half clouded; c, sky three parts clouded; d, drizzling rain; e, wet air, without rain falling; f, fog; g, gloomy; h, hail; l, lightning; m, misty (hazy); o, overcast; p, passing showers; q, squally; r, rain; s, snow; t, thunder; u, ugly, threatening; v, visibility, unusual transparency; w, dew; x, hoar frost; z, dust-haze, or smoke.
- * AN ASTERISK is inserted in all places for which information is not usually received.

WIRELESS TELEGRAMS FROM SHIPS OF H.M. NAVY

Received during the 24 hours ended at 9.30 a.m. to-day.

TABLE SHOWING THE GREENWICH TIMES OF SUNRISE, NOON, AND SUNSET, FOR STATIONS IN THE UNITED KINGDOM, TO-DAY AND TO-MORROW.

Hour of Observation.	Position.		Reading of Barometer.	Wind.		Weather.	TEMPERATURE.			Sea Disturbance.	Sunrise G.M.T.	Noon G.M.T.	Sunset G.M.T.
	Lat.	Long.		Dir.	Force.		Dry Bulb.	Wet Bulb.	Sea.				
Nov 14 th 8 p.m.	51° 17' N	0° 35' W	30.21	NNW	2	b	57	56	59	3	7.16	11.38	4.0
											7.17	11.38	3.59
											7.20	11.45	4.10
											7.21	11.45	4.9
											8.3	11.57	3.51
											8.5	11.57	3.49
											8.3	12.26	4.49
											8.4	12.26	4.48

TERMS OF SUBSCRIPTION for the Daily Weather Report forwarded by Book Post, £1 per annum, payable quarterly in advance.

Single Copies (price 1d.) may be obtained after 3 p.m. on the day of issue, at the Meteorological Office, and at the Bookstalls of the following terminus.

Railway Stations:—Victoria, Charing Cross, King's Cross, St. Pancras, Euston.

FORECASTS OF WEATHER for one day in advance are drawn up at 11 a.m., and between 7 and 8 p.m. The latest forecast can be had by Reply Telegram, on paying at any Post Office in the United Kingdom Sixpence in addition to the cost of the inquiry and reply Telegram.

Information as to the Terms on which Forecasts can be sent daily, for a long or short period, may be obtained on application.

METEOROLOGICAL OFFICE, 63, VICTORIA STREET, S.W.
(TELEGRAPHIC ADDRESS: WEATHER, LONDON.)

W. N. SHAW, (Director).

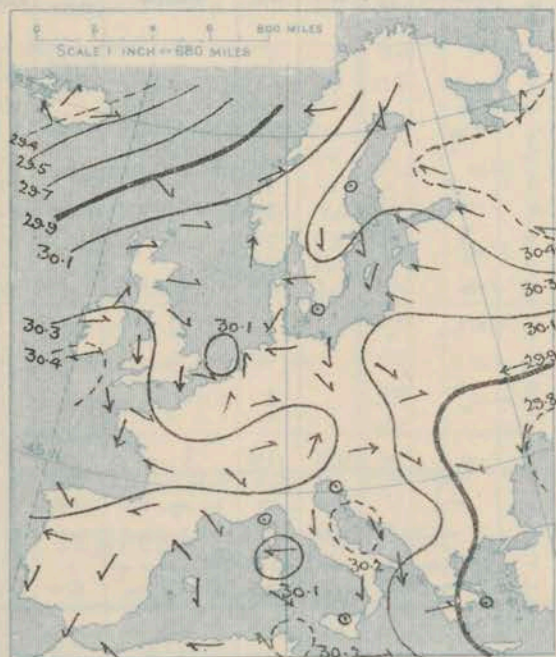
DAILY WEATHER REPORT OF THE METEOROLOGICAL OFFICE.

Sawdony
16th September, 1907

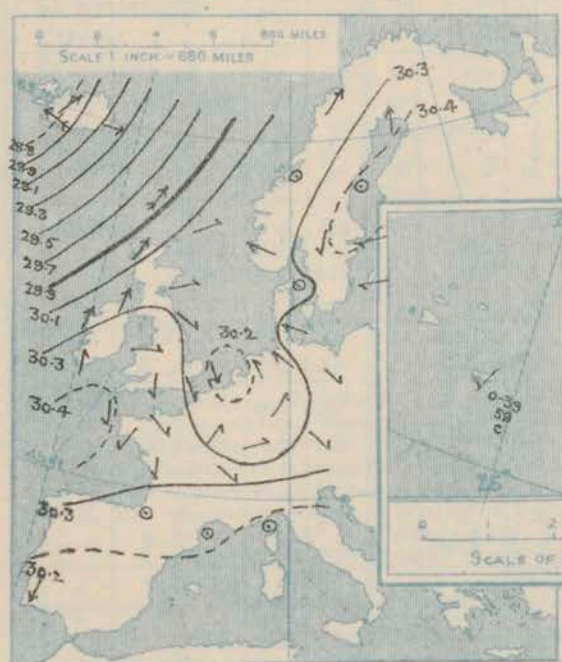
METEOROLOGICAL OFFICE																					16th November 1907	
STATIONS.		YESTERDAY EVENING.					THIS MORNING.										PAST 24 HOURS.					
		BAROM.		TEMP.		WIND.	BAROMETER.		TEMPERATURE.			WIND.		Sea (0 to 9).	Weather.	TEMP.		Weather.	Sun-shine.	Rainfall.		
		At 3P. Fahr. and M.S.L.	Dry Bulb.	Direc.	Force (0 to 12).		Weather.	At 8P. Fahr. and M.S.L.	Change since Yesterday.	Dry Bulb.	Wet Bulb.	Change since Yesterday.	Direc.			Force (0 to 12).	Max.				Min.	
SCANDINAVIA.		Ins.	°				Ins.	Ins.	°	°	°					°	°		Hours.	Ins.		
Haparanda...		30.26	27	S	4	o	30.43	+1.1	37	36	+11	SW	2	o	x	39	21	x	x	-		
Hernösand...		30.41	35	z	0	f	30.42	+1.1	35	34	0	z	0	o	x	37	32	x	x	0.04		
Stockholm...		30.36	43	E	2	r	30.39	+1.3	44	43	+3	ESE	2	o	x	44	36	x	x	0.08		
Wisby...		30.31	44	E	2	o	30.38	+1.2	44	42	+1	SE	2	o	x	45	41	x	x	-		
Karlstad...		30.40	39	NE	2	o	30.42	+1.0	34	33	-1	NE	2	o	x	x	x	x	x	-		
Færder (X'ania Fjord)		30.35	41	ENE	1	r	30.34	+0.8	41	40	+3	SSE	4	o	x	41	37	x	x	0.08		
Bodö...		30.19	41	SW	4	c	30.17	+0.26	37	35	-4	E	4	b	1	43	36	x	x	-		
Christiansund...		30.25	41	z	0	bc	30.12	+0.4	41	38	-4	SE	1	c	2	46	37	x	x	-		
Skudesnaes...		30.28	45	ESE	2	r	30.23	+0.7	46	44	0	SSE	8	o	x	46	43	x	x	0.59		
ICELAND & FAEROE.																						
Reykjavik...		28.80	46	ESE	8	r	29.20	-1.5	34	x	-2	WSW	5	bc	x	x	x	x	x	-		
Blönduós...		28.79	42	SW	4	bc	29.13	-2.1	33	x	-2	SW	4	o	x	x	x	x	x	-		
Seydisfjord...		29.11	47	W	4	r	29.17	-2.0	43	x	+4	WNW	9	b	x	x	x	x	x	-		
Thorshavn...		29.88	46	SW	7	o	29.58	-3.4	47	x	+3	SW	2	o	x	x	x	x	x	-		
BRITISH ISLANDS.																						
Sumburgh Head...		30.17	45	WSW	1	c	29.88	-2.6	47	44	+2	S	4	o	4	48	44	b, c	x	-		
Stornoway...		30.09	48	SW	6	o	29.73	-4.5	48	48	+8	SSW	8	o	7	48	40	bc, op, d, qd	2.6	0.10		
Castlebay (Barra Id.)		30.15	50	SW	5	ogw	29.80	-4.2	50	49	+3	SSW	7	o	6	50	47	bc, op, d, qd	2.0	0.25		
Malin Head...		30.21	44	SSW	4	c	29.86	-4.2	46	45	+3	SSW	6	o	5	49	42	g, m, p, o, m		0.10		
Blacksod Pt. ...		30.26	49	SSW	5	eq	29.95	-3.9	51	50	+6	SSW	6	o	5	51	44	bc, m, op, qd		0.26		
Valencia...		30.36	45	S	2	o	30.15	-2.7	51	49	+16	S	4	o	5	52	35	c, bc, op, qd	5.0	-		
Roche's Point...		30.39	45	SW	1	b	30.23	-1.9	51	48	+12	SW	4	o	4	51	38	b, bc, op, qd		0.01		
Birr Castle...		30.36	42	z	0	c	30.44	-2.5	47	45	+16	SSW	2	o		49	30	b, p	5.6	0.01		
Donaghadee...		30.34	41	WSW	1	b	30.08	-2.5	41	39	+3	WSW	1	o	0	50	37	bc		-		
Liverpool Obsy...		30.37	45	NNW	2	b	30.27	-0.6	37	36	-9	S	2	m	7	48	35	bc		-		
Holyhead...		30.35	45	W	1	bc	30.21	-1.2	49	46	+1	WSW	3	c	2	50	42	bc		-		
Pembroke (St. Ann's Hd.)		30.37	46	NNW	2	bc	30.28	-0.7	49	44	+3	SW	5	o	4	52	43	bc	6.1	-		
SCILLY ISLANDS.																						
Scilly (St. Mary's)		30.40	51	N	2	bc	30.34	-0.3	46	43	-5	SW	1	c	4	54	45	bc	7.4	-		
Jersey (St. Aubins)		30.35	48	NW	3	bc	30.37	+0.5	39	37	-13	NW	2	b	2	57	36	cm, x, m, c	7.5	-		
Portland Bill...		30.35	47	N	2	b	30.32	+0.4	41	39	-7	N	1	bc	1	50	39	b	8.3	-		
Dungeness...		30.25	48	NW	4	c	30.23	+0.3	41	39	-11	WNW	4	c	3	52	40	c	0.0	-		
Dover...		30.23	46	NNW	6	c	30.24	+0.8	40	39	-11	NW	5	o	5	51	39	m, c, op, o, qd	0.1	0.01		
Wick...		30.16	43	S	3	bc	29.87	-3.3	48	46	+11	S	4	c	4	48	36		x	0.08		
Nairn...		30.20	40	z	0	c	29.90	-3.3	46	43	+9	W	1	o	1	47	36	b, bc, op	6.0	0.06		
Aberdeen...		30.26	38	WSW	1	b	30.03	-2.4	43	42	+8	SSW	3	c	2	48	34	bc, bc, op	5.9	0.01		
Leith...		30.28	45	W	1	b	30.08	-2.1	47	43	+7	SSW	2	c	x	49	40	b, bc	x	-		
North Shields...		30.30	42	NW	2	bc	30.18	-0.6	38	37	-3	SSW	2	o	2	48	33	b, bc	x	-		
Spurn Head...		30.26	46	NNW	5	b	30.25	+0.9	39	38	-9	NW	2	b	3	48	39	a, bc, b	x	-		
Yarmouth...		30.18	48	NNW	5	o	30.21	+1.1	47	46	-3	NNW	4	c	4	50	46	o	x	0.30		
Clacton-on-Sea...		30.24	46	WNW	3	r	30.26	+1.2	41	40	-7	WNW	4	o	2	49	40	ogd, r	0.0	0.05		
Nottingham...		30.33	42	NNW	1	bc	30.30	+0.6	29	28	-16	z	0	bc	x	49	27	bc	4.8	-		
Bath...		30.35	37	NE	1	m	30.33	+0.3	28	28	-17	NW	1	m		53	27		7.3	-		
Oxford...		30.38	39	NNW	2	b	30.34	+0.6	31	30	-12	W	2	b	x	50	30	b		-		
London (St. James's Park)		30.29	47	NNW	2	c	30.31	+1.2	33	33	-14	W	1	bc	x	50	32	o, c, b	0.0	-		
GERMANY, & C.																						
The Scaw (Skagen)		30.27	46	z	0	o	30.37	+1.3	43	41	-3	SE	1	bc	0	46	43	x	x	-		
Fanö...		30.32	40	SE	2	bc	30.32	+0.9	39	38	+5	ESE	2	bc	x	41	34	x	x	-		
Cuxhaven...		30.28	40	SE	2	f	30.28	+0.9	38	38	+4	SE	3	o	x	41	34	x	x	-		
The Helder...		30.19	49	SE	1	r	30.23	+0.6	47	46	-1	S	1	o	1	52	46	x	x	0.04		
Brussels...		x	x	x	x	x	30.22	-0.1	46	45	-3	SW	4	o	x	52	45	x	x	0.04		
Berlin...		30.32	45	NW	2	o	30.26	+1.7	43	42	-1	z	0	f	x	48	41	x	x	-		
Frankfurt...		30.26	45	SW	2	r	30.27	-0.3	44	44	+3	NW	2	r	x	46	41	x	x	0.08		
Munich...		30.35	37	NW	2	c	30.38	+0.6	28	28	-11	SE	2	b	x	45	27	x	x	-		
FRANCE.																						
C. Gris Nez...		30.26	55	W	4	o	30.26	+0.7	45	43	-9	NW	4	o	4	57	45	x	x	-		
La Heve...		30.31	46	NW	4	o	30.34	+0.6	47	44	-5	NNW	3	b	3	54	43	x	x	-		
Brest...		30.38	50	NE	2	c	30.36	+0.3	48	47	-2	NE	2	b	2	54	43	x	x	-		
Lorient...		30.34	52	NE	4	bc	30.33	+0.2	45	45	-5	N	4	b	5	57	45	x	x	-		
Rochefort...		30.32	54	N	2	o	30.31	-0.1	48	48	-7	NE	3	b	x	57	46	b, o	x	-		
Biarritz...		30.26	53	z	0	c	30.26	+0.4	52	50	+7	SSW	1	o	2	61	45	x	x	-		
PARIS.																						
Paris...		30.30	51	NW	2	c	30.30	+0.2	43	43	-5	WNW	1	o	x	56	41	x	x	-		
Belfort...		30.28	42	WSW	2	o	30.26	-0.8	41	41	+5	W	2	f	x	45	36	x	x	-		
Lyons...		30.32	45	NW	1	bc	30.24	-1.2	44	44	+5	E	1	o	x	52	39	x	x	-		
Nice...		30.17	49	z	0	b	30.24	+1.2	46	44	-3	z	0	b	1	61	45	x	x	-		
Perpignan...		30.24	48	z	0	o	30.26	+0.2	41	41	-1	SW	1	b	x	60	39	x	x	-		
Sanguinaire...																						
SPANISH PENIN.																						
Corunna...																						
Lisbon...		30.13	58	NNE	4	b	30.11	-0.3	54	50	+2	NNE	4	b	x	61	52	x	x	-		
Azores (P. Delgada)		30.40	59	NE	2	c	30.39	+0.1	59	58	-1	NE	3	b	3	64	57	x	x	-		
(Horta)...																						

SUPPLEMENTARY CHARTS
OF
BAROMETER AND WIND
FOR 8 A.M. AND 6 P.M. YESTERDAY

8 A.M. YESTERDAY.

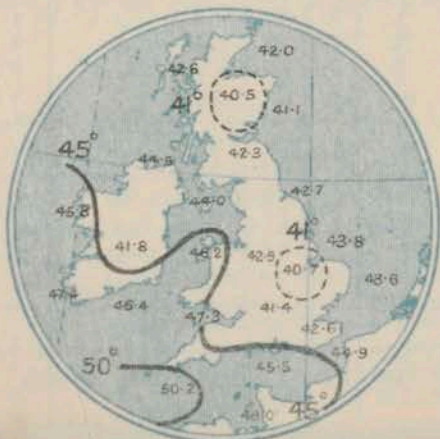


6 P.M. YESTERDAY.



AVERAGES OF TEMPERATURE AT 8 A.M.
FOR THE MONTH OF NOVEMBER.

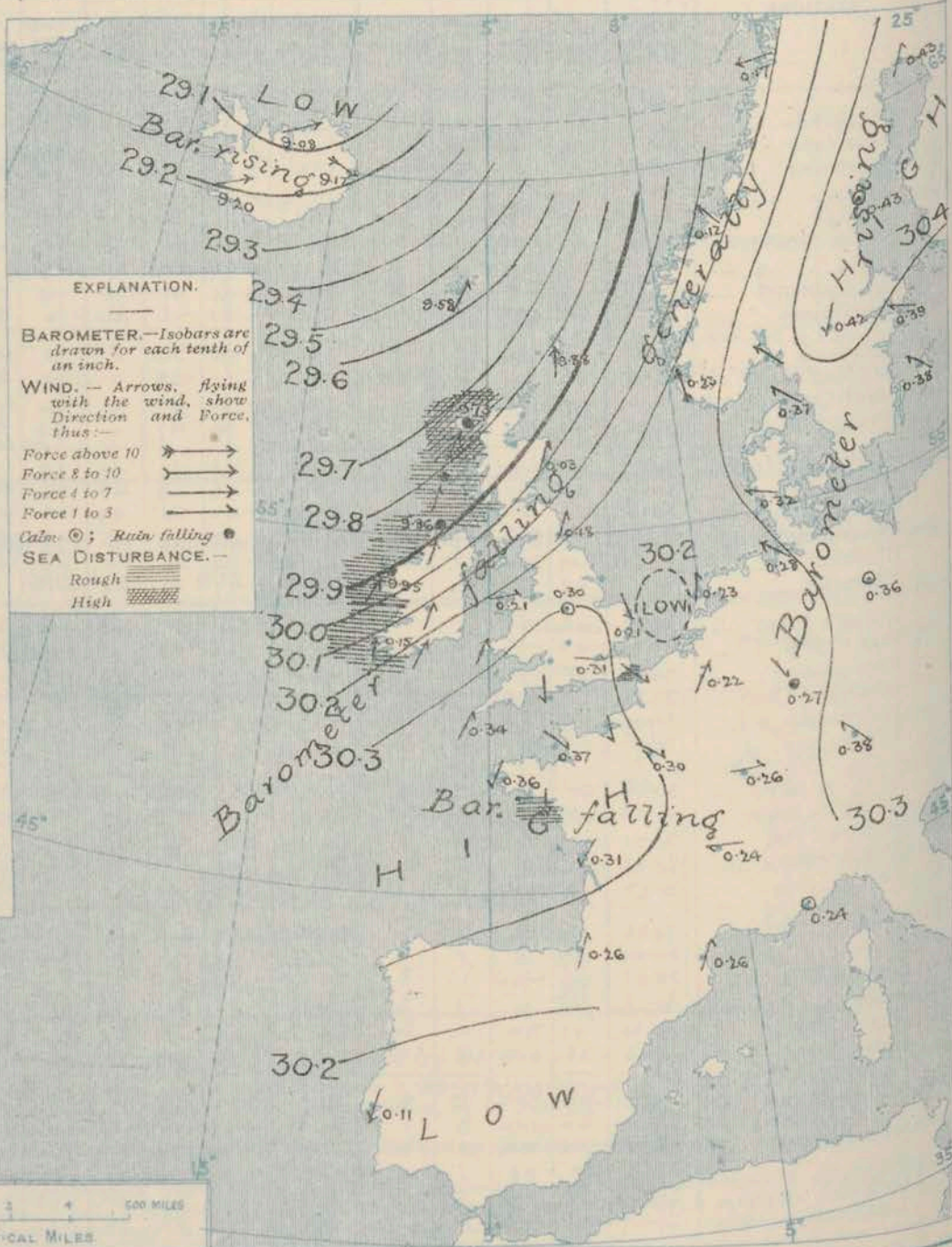
(Derived chiefly from Observations extending over the 35 years—1871-1905.)



Saturday,

WEATHER

1. BAROMETER, WIND AND SEA AT 8 A.M. TO-DAY.

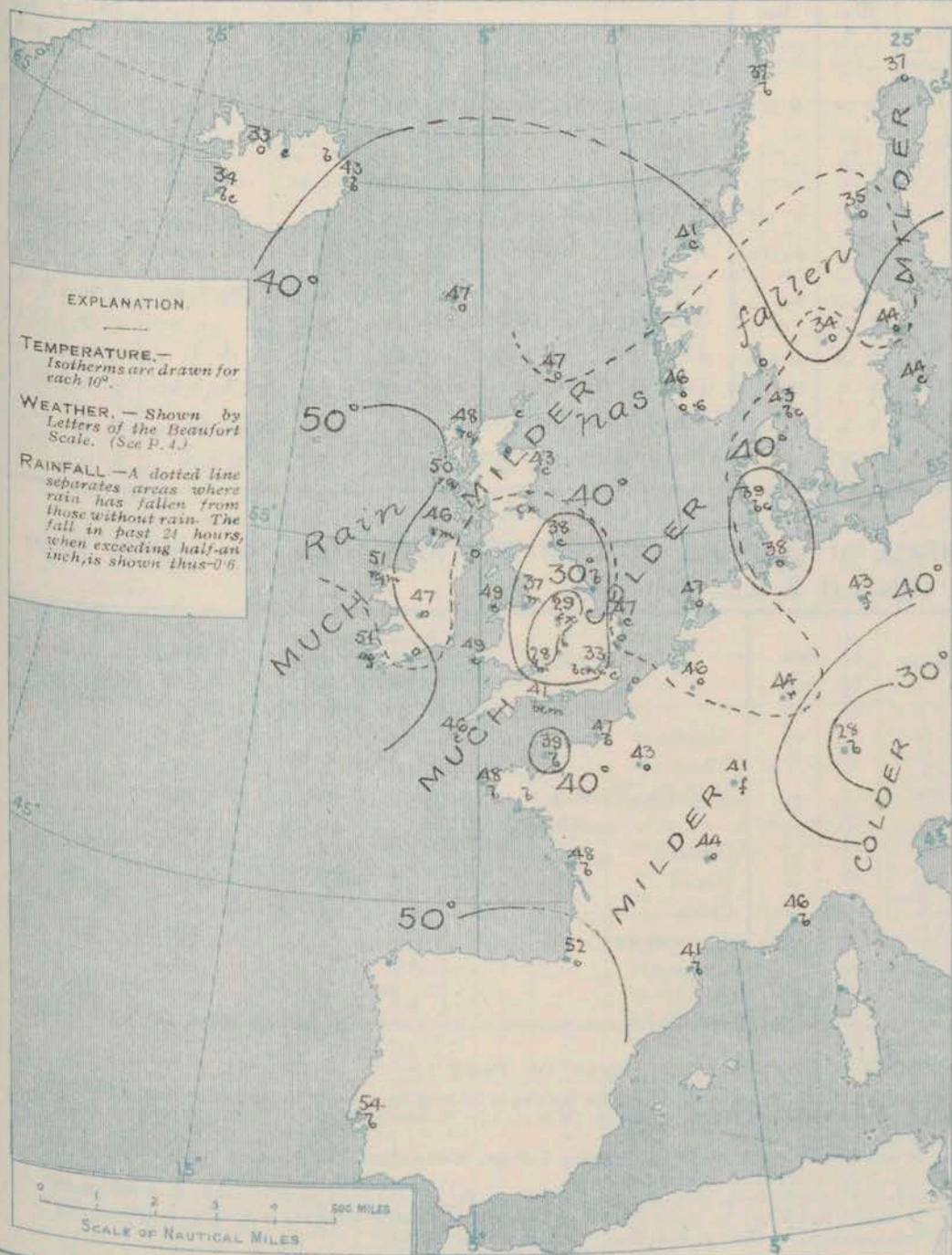


NOTES ON THE GENERAL SITUATION AT 8 A.M.

A deep depression which appeared in the neighbourhood of Iceland yesterday is travelling away to the Arctic Sea, but a secondary disturbance is approaching our own western coasts, and is occasioning a fall of the barometer at all our own more western and northern stations. A large anticyclone, in which readings are above 30.3 ins., still extends from the Atlantic over the Bay of Biscay, France and the greater part of England.

Under the influence of the approaching depression the wind has again backed to the Southward or South-Westward in all our more western and northern districts, with a decided rise of temperature, cloudy weather, and rain on the west coast of Ireland and Scotland. In the anticyclonic region over England the wind is light from West or North-West, with fog or mist in places, frost in all the inland districts. Over the northern parts of the Continent the wind is Easterly or South-Easterly with dull weather. In France the wind is chiefly from some Westerly point and the weather fair. The sea is rough along our extreme western coasts and rather rough at Dover, moderate or slight elsewhere.

2. TEMPERATURE AND WEATHER AT 8 A.M. TO-DAY.



NOTES ON YESTERDAY'S WEATHER.

During yesterday the thermometer rose to 60° and upwards in many parts of England, to 54° at Bally, and to 57° at Jersey. Sharp frost occurred last night over the inland parts of the Country; in London the thermometer on the grass fell to 26°, and at Oxford to 21°. Scarcely any bright sunshine was recorded in the east and south-east of England, but at our western and southern stations the amount was considerable. Rain fell yesterday on the east coasts of England, and in neighbouring parts of the Continent.

GENERAL INFERENCE FROM THE 8 A.M. OBSERVATIONS.

The depression which is approaching our western coast is likely to spread eastwards and occasion rain over the greater part of the country, with strong winds from the Southward, shifting to West or North-West, on our western and northern coasts. Over England a shift of the wind to the South-Westward will be accompanied by a brisk rise of temperature, but in Ireland and Scotland the thermometer is likely to fall.

FORECASTS

For the 24 hours commencing at
NOON TO-DAY.

For the positions of the DISTRICTS indicated by the numbers 0-10—see map at foot.

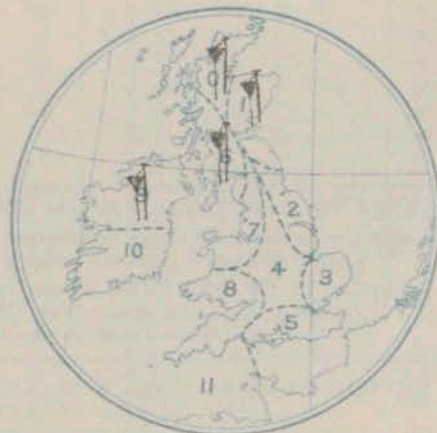
- 0 } Strong Southwesterly winds, shifting later to West or North-West; some rain at first, then fair. Becoming colder.
- 1 } Southerly to Westerly winds, moderate, fair at first, some rain later. Mild to-day, colder to-morrow.
- 2 }
- 3 } North-Westerly to South-Westerly winds, light or moderate, fair to-day, some showers probable to-morrow.
- 4 } Becoming temporarily milder.
- 5 }
- 6 } Same as No. 0.
- 7 } Freshening Southerly and South-Westerly winds, and mild rainy weather, followed by Westerly or North-Westerly winds, fair weather and a lower temperature.
- 8 }
- 9 } Same as No. 0.
- 10 }

WESTERN CHANNEL AND BAY

Fresh South-Westerly winds, with rain, Channel and upper part Bay, with showery weather, and a rough sea. Light variable winds lower part Bay, with fair weather and slight sea.

FORECAST DISTRICTS.

Those portions of the Coasts upon which the Warning Signals are at present flying are indicated by the Symbols ∇ = South Cone, or \blacktriangle = North Cone.



TEMPERATURE, WEATHER, SUNSHINE, AND RAINFALL FOR YESTERDAY.

STATIONS.	TEMPERATURE F.		Weather.	Sunshine.	Rainfall.	STATIONS.	TEMPERATURE F.		Weather.	Sunshine.	Rainfall.
	Max.	Min.					Max.	Min.			
Blackpool, to 9 p.m. ...	50	36	b, bc	7.4	—	Brighton	50	46	*	1.8	0.02
Southport, to 9 p.m. ...	51	39	b, cm	7.4	—	Eastbourne, to 6 p.m. ...	?	46	*	0.0	0.02
Rhyl, to 6 p.m.	54	44	*	6.0	0.08	Bexhill-on-Sea, to 9 p.m.	54	46	g, c	0.1	0.02
Llandudno, to 9 p.m. ...	52	46	c, b, bc	1.4	—	Hastings	*	*	*	0.0	*
Bettws-y-Coed, to 6 p.m.	50	38	c, b, bc, c	0.5	—	Folkestone, to 6 p.m. ...	53	46	o, bc, o	0.2	—
Towyn, to 6 p.m.	53	37	js, b, b	6.7	0.06	Margate, to 6 p.m. ...	50	44	or, v, o	0.0	0.01
Aberystwyth, to 6 p.m. ...	49	39	.	7.2	0.02	Lowestoft, to 6 p.m. ...	50	46	od, od	0.0	0.06
Plymouth, to 9 p.m. ...						Skegness	48	43	ry, c, bc	0.0	0.21
Torquay, to 6 p.m. ...	53	42	.	7.7	—	Scarborough, to 6 p.m. ...	52	40	*	1.3	0.15
Weymouth, to 6 p.m. ...	51	43	b	8.3	—	Harrogate, to 6 p.m. ...	51	37	b, b	7.0	0.04
Bournemouth, to 6 p.m.	51	44	*	7.7	0.01	Darwen, to 9 p.m.	49	34	or, bc, o, bc	6.2	0.05
Southsea, to 6 p.m.	51	46	*	6.2	0.01	Manchester, to 9 p.m. ...	50	35	bc, bcm	0.0	0.05
Worthing	51	45	om, c, bc	1.4	—	Birmingham, to 9 p.m. ...	50	37	r, c, b	2.4	0.11

TEMPERATURE, WEATHER, and RAINFALL at additional FOREIGN STATIONS, mainly for the 24 hours ended at 8 a.m. yesterday.

STATIONS.		TEMPERATURE F.		WEATHER.	RAIN. — Ins.	STATIONS.		TEMPERATURE F.		WEATHER.	RAIN. — Ins.
15 th 16 th 18 th 1907.		Max.	Min.			15 th 16 th 18 th 1907.		Max.	Min.		
St. Petersburg	37	32	c, c	—	Algiers	70	59	bc, bc	—
Utrecht	54	41	bc, f	0.04	Tunis	58	46	w, o	—
Groningen	52	37	c, w	—	Madeira (Funchal)	64	50	bc, bc	—
Vienna	46	41	r, f	0.04	Geneva	1 p.m. 48	*	1 p.m. bc	Measured 7 a.m. 0.24
Florence	62	38	b, b	—	Berne	45	*	bc	0.24
Rome	64	45	b, b	—	Coire	39	*	f	0.39
Naples	65	50	b, b	—	Castasegna	46	*	o	—
Palermo	70	52	o, b	0.04	Lugano	56	*	b	—
Brindisi	63	48	b, b	—	Davos	28	*	s	0.24
Malta	67	62	—, b	—						

NOTES REFERRING TO INFORMATION GIVEN ON PAGE 1:—

- (a) At the British and Irish Stations the readings of the barometer are not corrected for the difference in Gravity between the position of the Station and Latitude 45°. The approximate correction is:—For stations North of Malin Head and North Shields + '03 in., but for Sumburgh Head + '04 in.; for stations south of Malin Head and North Shields + '02 in., but for Scilly and Jersey + '01 in.
- (b) The Sunshine for London given in the table is recorded on the Tower of the Wesleyan Training College, Westminster. The Sunshine entered to Dungeness is recorded at Littlestone-on-Sea; that entered to Portland Bill is recorded at Weymouth.
- (c) The information relating to Weather is indicated by the following letters—b. blue sky; bc. sky half clouded; c. sky three parts clouded; d. drizzling rain; e. wet air, without rain falling; f. fog; g. gloomy; h. hail; l. lightning; m. misty (hazy); o. overcast; p. passing showers; q. squally; r. rain; s. snow; t. thunder; u. ugly, threatening; v. visibility, unusual transparency; w. dew; x. hoar frost; z. dust-haze, or smoke.
- * AN ASTERISK is inserted in all places for which information is not usually received.

WIRELESS TELEGRAMS FROM SHIPS OF H.M. NAVY

Received during the 34 hours ended at 9.30 a.m. to-day.

Hour of Observation.	Position.		Reading of Barometer.	Wind.		Weather.	TEMPERATURE.			Sea Dis- turb- ance
	Lat.	Long.		Direc.	Force.		Air.	Dry Bulb.	Wet Bulb.	
	"	"	Ins.				"	"	"	

TABLE SHOWING THE GREENWICH TIMES OF SUNRISE,
NOON, AND SUNSET, FOR STATIONS IN THE
UNITED KINGDOM, TO-DAY AND TO-MORROW.

16 th JULY 1907.	Sunrise G.M.T.	Noon G.M.T.	Sunset G.M.T.
Yarmouth	7.17 7.19	11.38 11.38	3.59 3.57
Greenwich	7.21 7.23	11.45 11.45	4.9 4.7
Wick	8.5 8.7	11.57 11.57	3.49 3.47
Valencia	8.4 8.6	12.26 12.26	4.48 4.4

TERMS OF SUBSCRIPTION for the Daily Weather Report forwarded by Book Post, £1 per annum, payable quarterly in advance.

TERMS OF SUBSCRIPTION for the Daily Weather Report forwarded by Book Post, £1 per annum, payable quarterly in advance.
Single Copies (price 1d.) may be obtained after 3 p.m. on the day of issue, at the Meteorological Office, and at the Bookstalls of the following terminus
Railway Stations:—Victoria, Charing Cross, King's Cross, St. Pancras, Euston.

FORECASTS OF WEATHER for one day in advance are drawn up at 11 a.m., and between 7 and 8 p.m. The latest forecast can be had by Reply Telegram, on paying at any Post Office in the United Kingdom Sixpence in addition to the cost of the inquiry and reply Telegram. Information as to the Terms on which Forecasts can be sent daily, for a long or short period, may be obtained on application.

METEOROLOGICAL OFFICE, 63, VICTORIA STREET, S.W.
(TELEGRAPHIC ADDRESS: WEATHER, LONDON.)

W. N. SHAW, (Director).

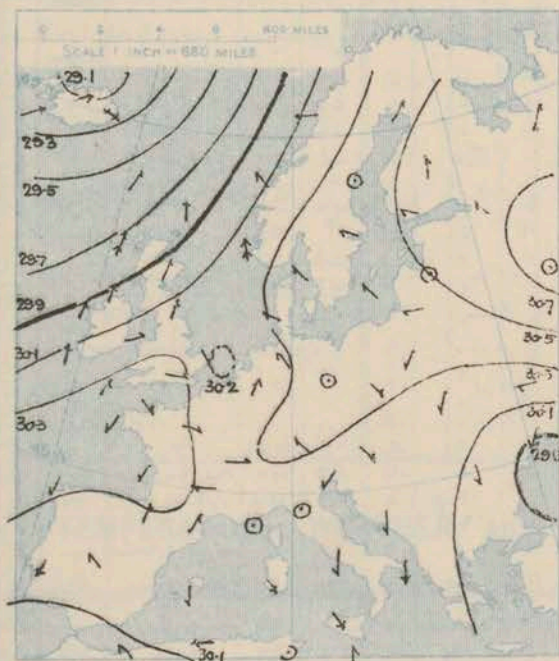
DAILY WEATHER REPORT OF THE METEOROLOGICAL OFFICE.

Sunday,
17th November, 1907.

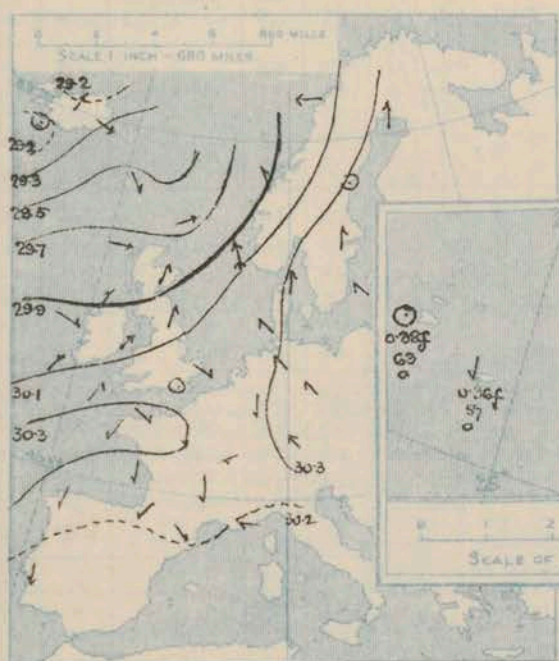
		YESTERDAY EVENING.					THIS MORNING.										PAST 24 HOURS.				
STATIONS.		BAROM.	TEMP.	WIND.	Weather.		BAROMETER.		TEMPERATURE.			WIND.		Sea (0 to 9).	TEMP.		Weather.	Sun- shine.	Rainfall.		
		At 32° Fahr. and M.S.L.	Dry Bulb.	Force (0 to 12).			At 32° Fahr. and M.S.L.	Change since Yesterday.	Dry Bulb.	Wet Bulb.	Change since Yesterday.	Force (0 to 12).	Max.		Min.						
		Inch.	°	Dir.			Inch.	Inch.	°	°	°	Dir.			°	°		Hours.	Inch.		
SCANDINAVIA.	Haparanda...	30.39	37	S	4	o	30.32	-11	34	34	-3	S	2	o	41	34		x	0.04		
	Hernösand...	30.33	40	z	0	o	30.26	-17	39	39	+4	S	2	bc	40	34		x	0.08		
	Stockholm...	30.38	42	S	2	c	30.38	-01	42	41	-2	SSW	2	o	46	41		x	0.08		
	Wisby...	30.39	42	SE	2	c	30.42	+04	42	40	-2	SSW	2	bc	46	39		x	-		
	Karlstad...	30.34	42	z	0	o	30.32	-10	41	39	+7	NE	2	o	46	39		x	-		
	Færder (X'ania Fjord)	30.29	44	SSE	5	o	30.20	-14	42	42	+1	SSE	6	o	3	44	41		x	-	
	Bodö...	29.97	40	E	4	bc	29.73	-44	46	42	+9	SSE	4	c	3	44	36		x	-	
ICELAND & FAEROE.	Christiansund...	29.86	48	SSE	1	e	29.88	-24	48	44	+7	z	0	c	3	48	39		x	-	
	Skudesnaes...	30.09	46	SSE	8	r	30.02	-21	47	46	+1	S	6	o	5	48	45	o, r	x	-	
	Reykjavik...	29.16	34	z	0	e	29.23	+03	32		-2	SSW	3	bc				x			
	Blönduós...	29.21	31	SW	1	bc	29.16	+03	28		-5	SW	2	c				x			
BRITISH ISLANDS.	Seydisfjord...	29.30	38	WNW	7	bc	29.03	-09	34		-9	W	7	c				x			
	Thorshavn...	29.54	41	NNW	2	o	29.61	+03	40		-7	NE	3	c				x			
	Sumburgh Head	29.63	48	WSW	6	r	29.83	-05	46	43	-1	WSW	3	c	4	50	44	r	x	0.28	
	Stornoway...	29.74	47	W	4	bc	29.90	+17	42	40	-6	WSW	4	c	4	53	40	ogd, bc, cyp	0.1	0.17	
	Castlebay (Barra Id.)	29.81	49	W	2	bc	29.96	+16	46	44	-4	W	3	bc	4	52	44	r, bc, op	0.1	0.10	
	Malin Head...	29.88	50	SW	4	opm	30.02	+16	46	43	0	WSW	3	bc	3	51	43	omp, bc		0.09	
	Blacksod Pt. ...	29.97	50	WNW	3	c	30.07	+12	43	42	-8	SW	2	c	3	53	41	omp, c, bc		0.14	
	Valencia...	30.06	53	SW	4	rm	30.14	-01	44	42	-7	z	0	bc	4	54	44	om, opm	0.0	0.12	
	Roche's Point...	30.11	52	SW	4	rm	30.12	-11	47	46	-4	NHW	2	c	2	53	47	omd, dm, c		0.05	
	Birr Castle...	30.02	42	SW	3	r	30.11	-03	43	42	-4	z	0	og		52	39	or, og	0.0	0.07	
	Donaghadee...	29.96	48	WSW	2	r	30.08	-03	39	38	-2	W	1	bc	2	52	38	og, p, bc		0.18	
	Liverpool Obsy...	30.13	48	SW	3	o	30.11	-16	48	48	+11	W	1	r	1	51	37	bc, bc		0.04	
	Holyhead...	30.03	50	SW	6	dmg	30.10	-11	50	47	+1	N	1	c	1	51	46	opm, dgm		0.21	
	Pembroke (St. Ann's Hd.)	30.16	52	SW	6	o	30.10	-18	52	52	+3	SSW	5	oa	5	53	48	or, c, cyp	0.0	0.11	
	GERMANY, & C.	Scilly (St. Mary's)	30.27	49	SW	3	o	30.15	-19	49	47	+3	SW	4	om	4	52	45	o	0.5	-
Jersey (St. Aubins)		30.32	45	WNW	3	opm	30.28	-09	49	45	+10	SSW	3	omg	3	53	37	cy, c, omg	5.5	-	
Portland Bill...		30.26	50	WSW	2	c	30.19	-13	53	50	+12	WSW	4	c	3	53	40	c	4.7	-	
Dungeness...		30.24	44	WNW	3	c	30.25	-00	50	46	+9	WSW	2	o	1	50	38	c	0.0	0.01	
Dover...		30.26	43	NW	2	cm	30.26	-00	47	44	+7	SW	2	c	1	47	36	om, bc, c, cyp	0.0	0.06	
Wick...		29.74	48	W	4	bc	29.91	+04	41	40	-7	WNW	2	bc	2	52	40		x	0.12	
Nairn...		29.77	51	WSW	3	o	29.94	+04	41	39	-5	WSW	2	bc	1	53	39	bc, o, bc	0.6	0.02	
Aberdeen...		29.86	48	SSW	2	o	30.00	-03	38	37	-5	SW	1	bc	2	49	36	or, op, c, bc	0.0	0.24	
Leith...		29.90	52	WSW	4	c	30.03	-05	45	44	-2	SSW	1	bc	x	52	44	op, cy		0.03	
North Shields		30.02	46	SSW	3	r	30.04	-14	46	45	+3	W	2	c	2	50	35	om, r		0.15	
FRANCE.	Spurn Head...	30.15	45	SW	3	r	30.09	-16	47	47	+3	WSW	3	c	2	48	39	bc, c, bc		0.05	
	Yarmouth...	30.19	45	WNW	3	bc	30.17	-04	44	43	-3	SW	4	cm	3	47	40	bc		0.02	
	Clacton-on-Sea...	30.24	39	WNW	1	bc	30.22	-04	47	45	+6	SSW	3	c	2	47	38	od, c, bc, cyp	0.2	-	
	Nottingham...	30.19	43	SW	1	r	30.12	-18	48	46	+19	SW	1	om	x	48	29	f, r	0.0	0.02	
	Bath...	30.24	45	NW	3	o	30.18	-15	49	47	+21	W	1	o	x	49	28		4.0	0.01	
	Oxford...	30.25	44	SW	1	o	30.20	-14	47	45	+16	SSW	2	om	x	48	31	bc, o		0.01	
	London (St. James's Park)	30.25	40	z	0	bc	30.20	-11	49	45	+16	SW	2	o	x	49	33	bc, o	0.4	-	
	The Scaw (Skagen)	30.30	45	S	3	o	30.22	-15	47	45	+4	S	4	o	1	47	43		x	-	
	Fanø...	30.26	40	SE	3	bc	30.23	-09	40	40	+1	SE	4	f	x	41	39		x	-	
	Cuxhaven...	30.26	40	SE	2	o	30.13	-15	42	42	+4	SE	2	f	x	45	37		x	-	
SPANISH PENIN.	The Helder...	30.18	48	SSE	1	o	30.21	-02	49	46	+2	WSW	2	o	1	50	46		x	0.04	
	Brussels...	x	x	x	x	x	30.23	+06	42	42	-4	SW	1	o	x	47	42		x	0.04	
	Berlin...	30.34	43	SE	2	c	30.35	-01	35	34	-8	z	0	f	x	48	32		x	-	
	Frankfurt...	30.29	45	N	2	r	30.27	-00	44	42	0	SE	3	f	x	46	44		x	0.04	
	Munich...	30.34	33	SE	4	f	30.36	-02	32	33	+5	E	3	f	x	41	28		x	-	
	C. Gris Nez...	30.32	46	N	1	c	30.32	-02	45	41	-2	SSW	1	bc	2	52	39		x	-	
	La Heve...	30.34	52	NE	1	bc	30.24	-12	51	50	+3	SW	3	c	3	52	48		x	-	
	Brest...	30.30	49	z	0	o	30.26	-07	45	41	0	NE	2	bc	5	50	45		x	-	
	Lorient...	30.28	54	N	2	bc	30.25	-06	43	42	+5	E	2	bc	x	61	41	bc, o		-	
	Rochefort...	30.22	54	NE	3	c	30.19	-07	47	47	-5	E	2	m	3	57	45		x	-	

SUPPLEMENTARY CHARTS
OF
BAROMETER AND WIND
FOR 8 A.M. AND 6 P.M. YESTERDAY

8 A.M. YESTERDAY.

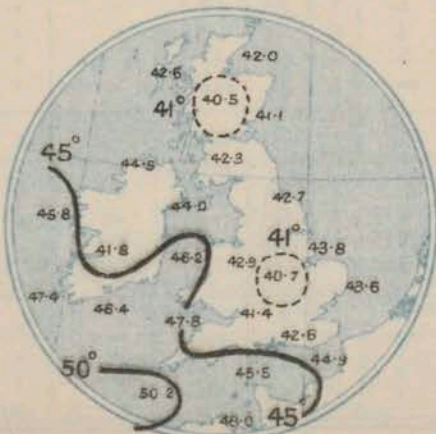


6 P.M. YESTERDAY



AVERAGES OF TEMPERATURE AT 8 A.M.
FOR THE MONTH OF NOVEMBER.

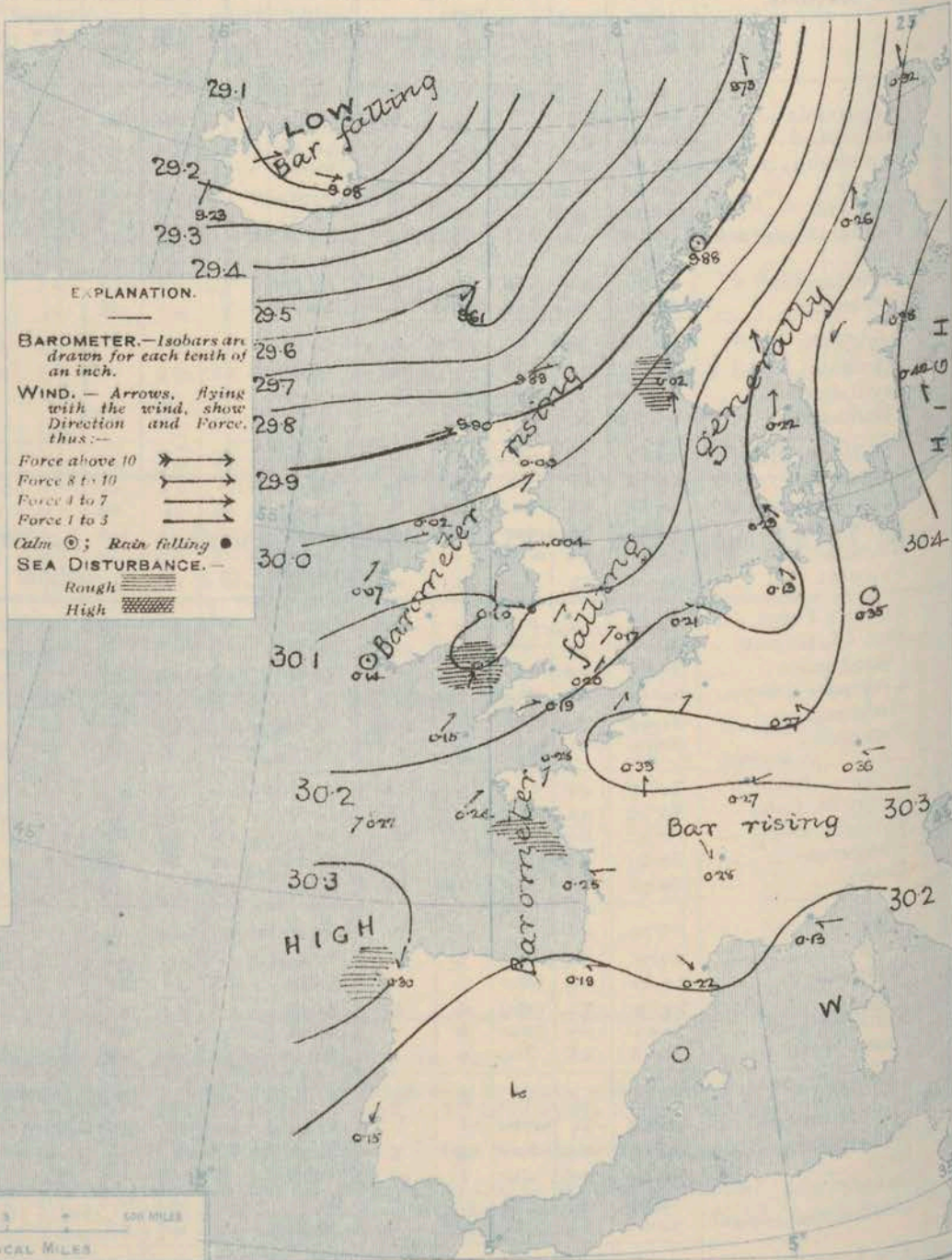
(Derived chiefly from Observations extending over
the 35 years—1871-1905.)



Sunday,

WEATHER

1. BAROMETER, WIND AND SEA AT 8 A.M. TO-DAY.



NOTES ON THE GENERAL SITUATION AT 8 A.M.

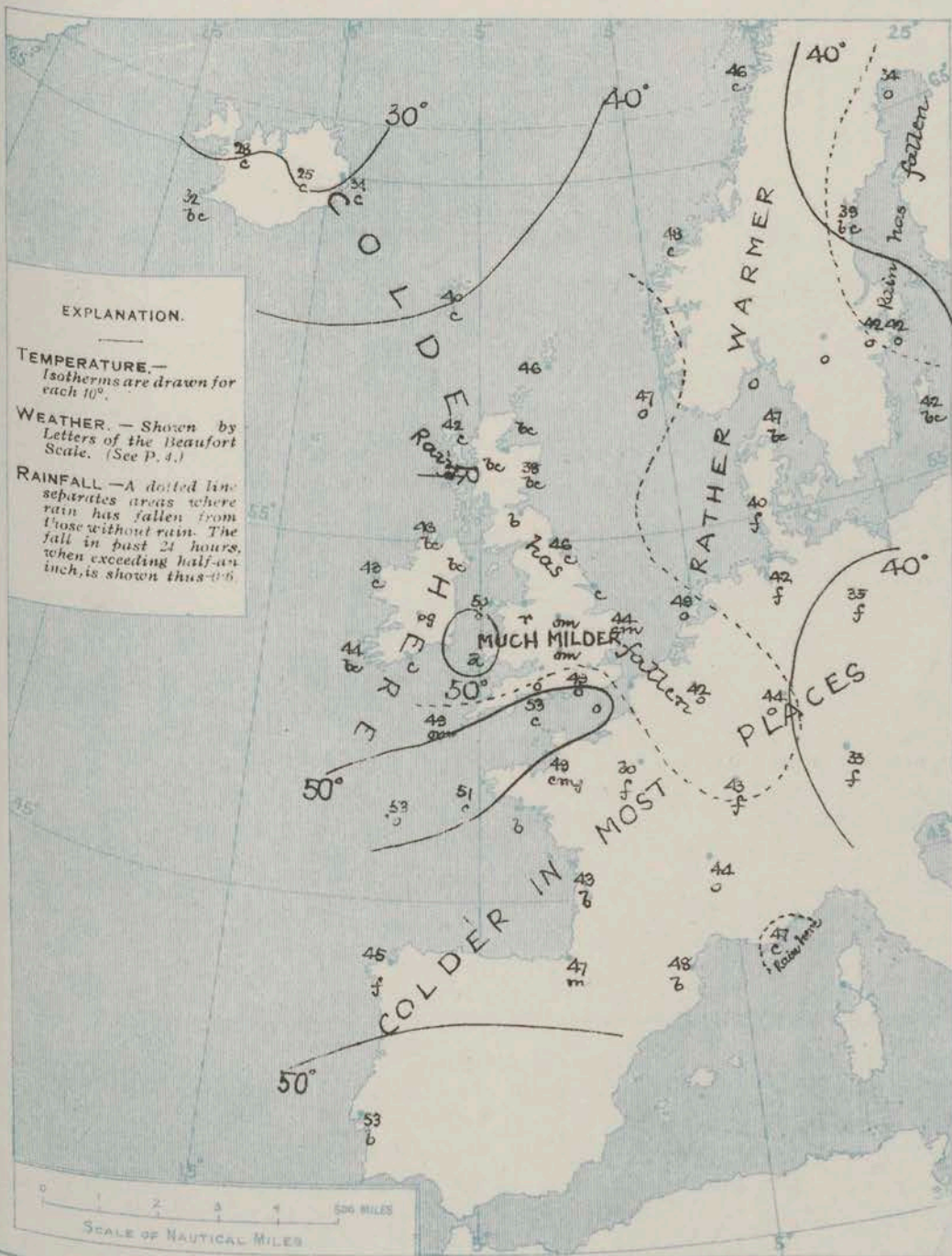
Pressure is now high generally from beyond the Azores
northeastward across Europe, the highest barometer reported being 30.42 ins. at
Wishy. A depression lies to the northward of Iceland, where the barometer
is below 29.1 ins. A very shallow irregularity of pressure has formed over
St. George's Channel. The gradient is rather steep over the northern sea
and Scandinavia, slight elsewhere.

The wind is mainly E^s over southern and southwestern Europe S^s to
W^s over the rest of the region under observation, and as a rule very light to
moderate in force, but a fresh breeze is blowing at Pembroke, a strong breeze at
Faerder and Skudesnaes, a high wind at Seymsfjord. Temperature has risen
very decidedly over England, and to a less extent beyond the North Sea, but elsewhere
it has decreased. At the home stations the values range from 38° at Aberdeen to
53° at Portland Bill; on the Continent from 30° at Paris to 53° at Lisbon, and in
Iceland from 25° to 34°. The weather is fair to fine in Ireland, Scotland, Iceland and
northern Scandinavia; in other regions it is mostly overcast to dull, with rain at
Pembroke, Liverpool and Barra, fog in Denmark, Germany, Eastern France and at Corunna.
The sea is rather rough off Pembroke, Lorient, Corunna and Skudesnaes, moderate to
very smooth on other coasts.

CHARTS

17th November, 1907.

2. TEMPERATURE AND WEATHER AT 8 A.M. TO-DAY.



NOTES ON YESTERDAY'S WEATHER.

During yesterday temperature rose to between 50° and 54° in the western and northern districts, but remained below 50° in most parts of the eastern half of England, 44° at Harrogate. Small amounts of rain fell nearly everywhere, the weather generally being dull, with little or no bright sunshine at a large number of stations, but Worthing registered 6 hours and Skuesness 6.1 hours.

GENERAL INFERENCE FROM THE 8 A.M. OBSERVATIONS.

FORECASTS

For the 24 hours commencing at NOON TO-DAY.

For the positions of the DISTRICTS indicated by the numbers 0-11—see map at foot.

0

1

2

3

4

5

6

7

8

9

10

II WESTERN CHANNEL AND BAY

FORECAST DISTRICTS.

Those portions of the Coasts upon which the Warning Signals are at present flying are indicated by the Symbols ∇ = South Cone, or \blacktriangle = North Cone.

None

Issued.



DAILY WEATHER REPORT.

17th November, 1907.

TEMPERATURE, WEATHER, SUNSHINE, AND RAINFALL FOR YESTERDAY.

STATIONS.	TEMPERATURE F.		Weather.	Sunshine.	Rainfall.	STATIONS.	TEMPERATURE F.		Weather.	Sunshine.	Rainfall.
	Max.	Min.					Max.	Min.			
Blackpool, to 9 p.m. ...	48	32	om, o, r	0.0	0.12	Brighton ...	51	37	c	5.2	-
Southport, to 9 p.m. ...	48	31	o, m, r	0.0	0.01	Eastbourne, to 6 p.m. ...	54	38	b, bc	2.0	-
Rhyl, to 6 p.m. ...	53	38	c, d	0.0	0.07	Bexhill-on-Sea, to 9 p.m. ...	49	44	f, m, r, o	0.0	0.16
Llandudno, to 9 p.m. ...	53	38	c, d	0.0	0.01	Hastings ...	48	42	b, bc	6.1	-
Bettws-y-Coed, to 6 p.m. ...	52	32	o	0.0	-	Folkestone, to 6 p.m. ...	44	32	x, bc, d	0.4	0.09
Towyn, to 6 p.m. ...	52	47	o	0.0	-	Margate, to 6 p.m. ...	47	44	c, b, m, op	0.0	-
Aberystwyth, to 6 p.m. ...	51	34	c, b, f, c, b	0.1	-	Lowestoft, to 6 p.m. ...	46	34	c, o	3.4	-
Plymouth, to 9 p.m. ...	52	34	b, c, o	4.7	-	Skegness ...					
Torquay, to 6 p.m. ...	50	31		4.7	-	Scarborough, to 6 p.m. ...					
Weymouth, to 6 p.m. ...	48	34	c, b	6.0	-	Harrogate, to 6 p.m. ...					
Bournemouth, to 6 p.m. ...						Darwen, to 9 p.m. ...					
Southsea, to 6 p.m. ...						Manchester, to 9 p.m. ...					
Worthing ...						Birmingham, to 9 p.m. ...					

TEMPERATURE, WEATHER, and RAINFALL at additional FOREIGN STATIONS, mainly for the 24 hours ended at 8 a.m. yesterday.

STATIONS. 16 th Nov. 1907.	TEMPERATURE F.		WEATHER.	RAIN. Ins.	STATIONS. 16 th Nov. 1907.	TEMPERATURE F.		WEATHER.	RAIN. Ins.
	Max.	Min.				Max.	Min.		
St. Petersburg ...	34	19	o, o	-	Algiers ...	68	61	b, bc	-
Utrecht ...	52	46	r, m	0.16	Tunis ...	68	41	b, b	-
Groningen ...	46	43	o, f	0.12	Madeira (Funchal) 16 th Nov. 1907.				
Vienna ...	43	41	r, o	0.47	Geneva ...	46	*	1 p.m. b	Measured 7 a.m. -
Florence ...	57	38	b, c	-	Berne ...	41	*	o	-
Rome ...	60	41	b, bc	-	Coire ...	41	*	o	-
Naples ...	59	49	b, c	-	Castasegna ...	55	*	b	-
Palermo ...	71	47	b, b	-	Lugano ...	55	*	b	-
Brindisi ...	62	48	b, b	-	Davos ...	28	*	c	0.35
Malta ...	67	57	b	-					

NOTES REFERRING TO INFORMATION GIVEN ON PAGE 1:—

- (a) At the British and Irish Stations the readings of the barometer are not corrected for the difference in Gravity between the position of the Station and Latitude 45°. The approximate correction is:—For stations North of Malin Head and North Shields + '08 in., but for Sumburgh Head + '04 in.; for stations south of Malin Head and North Shields + '02 in., but for Scilly and Jersey + '01 in.
- (b) The Sunshine for London given in the table is recorded on the Tower of the Wesleyan Training College, Westminster. The Sunshine entered to Dungeness is recorded at Littlestone-on-Sea; that entered to Portland Bill is recorded at Weymouth.
- (c) The information relating to Weather is indicated by the following letters—b, blue sky; bc, sky half clouded; c, sky three parts clouded; d, drizzling rain; e, wet air, without rain falling; f, fog; g, gloomy; h, hail; l, lightning; m, misty (hazy); o, overcast; p, passing showers; q, squally; r, rain; s, snow; t, thunder; u, ugly, threatening; v, visibility, unusual-transparency; w, dew; x, hoar frost; z, dust-haze, or smoke.
- * AN ASTERISK is inserted in all places for which information is not usually received.

WIRELESS TELEGRAMS FROM SHIPS OF H.M. NAVY

Received during the 24 hours ended at 9.30 a.m. to-day.

Hour of Observation.	Position.		Reading of Barometer.	Wind.		Weather.	TEMPERATURE.			Sea Disturbance.
	Lat.	Long.		Dir.	Force.		Dry Bulb.	Wet Bulb.	Sea.	
Nov. 16 th 4 p.m.	50 52' N	9° 55' W	30.09	SW	6	m	53	53	51	5
" 6 "	50 27'	9 53'	30.14	SW	6	m	54	54	53	5
" 17 th 8 a.m.	47 32'	9 40'	30.22	SW	4	o	53	51	55	3

TABLE SHOWING THE GREENWICH TIMES OF SUNRISE, NOON, AND SUNSET, FOR STATIONS IN THE UNITED KINGDOM, TO-DAY AND TO-MORROW.

17 th & 18 th Nov. 1907.		Sunrise G.M.T.	Noon G.M.T.	Sunset G.M.T.
Yarmouth ...	{	7.19	11.38	3.57
Greenwich ...	{	7.20	11.38	3.56
Wick ...	{	7.23	11.45	4.7
Valencia ...	{	7.24	11.45	4.6
	{	8.7	11.57	3.47
	{	8.9	11.57	3.45
	{	8.6	12.26	4.46
	{	8.9	12.26	4.45

TERMS OF SUBSCRIPTION for the Daily Weather Report forwarded by Book Post, £1 per annum, payable quarterly in advance.

Single Copies (price 1d.) may be obtained after 3 p.m. on the day of issue, at the Meteorological Office, and at the Bookstalls of the following terminus Railway Stations:—Victoria, Charing Cross, King's Cross, St. Pancras, Euston.

FORECASTS OF WEATHER for one day in advance are drawn up at 11 a.m., and between 7 and 8 p.m. The latest forecast can be had by Reply Telegram, on paying at any Post Office in the United Kingdom Sixpence in addition to the cost of the inquiry and reply Telegram. Information as to the Terms on which Forecasts can be sent daily, for a long or short period, may be obtained on application.

METEOROLOGICAL OFFICE, 63, VICTORIA STREET, S.W.
(TELEGRAPHIC ADDRESS: WEATHER, LONDON.)

W. N. SHAW, (Director).

SCANDINAVIA.

ICELAND & FAEROE.

BRITISH ISLANDS.

GERMANY, &c.

FRANCE.

SPANISH PENIN.

DAILY WEATHER REPORT OF THE METEOROLOGICAL OFFICE.

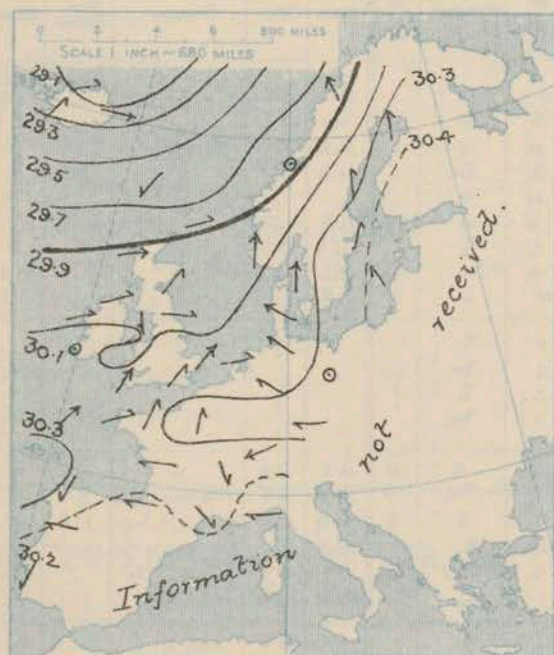
376 boundary,
18th November, 1907

18th November, 1907																					
STATIONS.		YESTERDAY EVENING.					THIS MORNING.										PAST 24 HOURS.				
		BAROM.		TEMP.	WIND.		BAROMETER.		TEMPERATURE.			WIND.		Sea (0 to 9).	TEMP.		Weather.	Sun-shine.	Rainfall.		
		At 32° Fahr. and M.S.L.	Dry Bulb.	Dirac.	Force (0 to 12).	Weather.	At 32° Fahr. and M.S.L.	Change since Yesterday.	Dry Bulb.	Wet Bulb.	Change since Yesterday.	Dirac.	Force (0 to 12).		Weather.	Max.				Min.	
SCANDINAVIA.		Ins.	°				Ins.	Ins.	°	°	°				°	°		Hours.	Ins.		
Haparanda...		30.29	38	S	4	Y	30.36	+0.04	40	39	+6	SSW	4	Y	40	32	X	X	0.24		
Hernösand...		30.31	41	SW	4	Y	30.35	+0.09	41	40	+2	SW	2	Y	41	37	X	X	0.16		
Stockholm...		30.44	42	S	2	O	30.49	+0.11	42	40	0	SSW	4	O	45	39	X	X	0.19		
Wisby...		30.47	42	SSW	2	O	30.49	+0.07	37	35	-5	SE	2	bc	43	37	X	X	-		
Karlstad...		30.35	42	SSW	4	Y	30.38	+0.06	42	40	+1	SSW	4	O	X	X	X	X	0.16		
Færder (X'ania Fjord)		30.23	46	S	5	Y	30.25	+0.05	46	45	+4	SSW	6	O	46	?	X	X	0.16		
Bodö...		29.94	45	S	2	Y	30.09	+0.36	38	36	-8	E	2	bc	46	32	X	X	-		
Christiansund...		30.04	45	SW	2	Y	29.98	+0.05	44	42	-4	Z	0	Y	50	43	X	X	0.24		
Skudesnaes...		30.10	47	S	6	Y	30.12	+0.10	48	47	+1	SW	4	O	48	45	X	X	0.55		
ICELAND & FAEROE.																					
Reykjavik...		29.46	31	W	4	Y	29.71	+0.48	31	X	-1	Z	0	bc	X	X	X	X	-		
Blönduós...		29.37	28	SW	2	O	29.71	+0.55	31	X	+3	SW	4	bc	X	X	X	X	-		
Seydisfjord...		29.39	34	WNW	4	Y	29.70	+0.62	31	X	-3	SW	3	bc	X	X	X	X	-		
Thorshavn...		29.56	39	W	2	O	30.00	+0.39	37	X	-3	NE	2	bc	X	X	X	X	-		
BRITISH ISLANDS.																					
Sumburgh Head		29.93	44	WSW	2	O	30.10	+0.27	40	38	-6	WNW	3	c	47	39	X	X	0.11		
Stornoway...		29.86	42	SW	4	thp	30.24	+0.24	35	34	-7	WSW	3	bc	46	35	X	X	0.34		
Castlebay (Barra Id.)		29.95	43	W	4	op	30.30	+0.34	40	38	-6	NW	2	bc	49	39	X	X	0.21		
Malin Head...		30.01	44	SW	5	agg	30.32	+0.30	44	40	-2	WNW	4	bc	48	41	X	X	0.01		
Blacksod Pt. ...		30.05	46	W	4	e	30.39	+0.32	40	37	-3	WNW	2	bc	51	37	X	X	0.06		
Valencia...		30.16	49	NW	1	O	30.42	+0.28	40	38	-4	ENE	1	bc	50	38	X	X	-		
Roche's Point...		30.14	48	NNW	2	c	30.40	+0.28	36	35	-11	NNE	1	bc	51	35	X	X	-		
Birr Castle...		30.13	42	Z	0	O	30.41	+0.30	29	28	-14	Z	0	bc	46	27	X	X	0.0		
Donaghadee...		30.08	43	SSW	1	O	30.36	+0.28	37	36	-2	WSW	2	c	50	35	X	X	-		
Liverpool Obsy...		30.09	46	W	1	Y	30.34	+0.23	42	41	-6	N	3	c	51	42	X	X	0.08		
Holyhead...		30.07	50	NE	1	c	30.33	+0.23	47	43	-3	NNE	4	c	52	43	X	X	-		
Pembroke (St. Ann's Hd.)		30.08	50	NNW	3	O	30.30	+0.20	47	44	-5	NNE	4	cp	53	44	X	X	0.04		
Scilly (St. Mary's)		30.11	51	SSW	5	d	30.28	+0.13	49	48	0	NNE	5	Y	53	47	X	X	0.90		
Jersey (St. Aubins)		30.21	47	SW	3	bc	30.26	+0.02	47	44	-2	SSW	2	O	53	41	X	X	0.8		
Portland Bill...		30.15	53	SW	4	O	30.22	+0.03	51	50	-2	WNW	3	Y	53	50	X	X	0.27		
Dungeness...		30.17	52	WSW	3	c	30.23	0.00	51	47	+1	SSW	3	O	54	50	X	X	0.2		
Dover...		30.20	49	SW	2	om	30.26	+0.02	49	46	+2	SSW	3	om	53	46	X	X	1.1		
Wick...		29.96	42	NW	2	bc	30.20	+0.29	35	33	-6	NW	2	bc	45	33	X	X	-		
Nairn...		29.95	42	W	1	O	30.26	+0.32	36	35	-5	WSW	1	bc	48	33	X	X	0.01		
Aberdeen...		30.03	39	SW	1	O	30.29	+0.29	37	35	-1	WNW	3	bc	48	36	X	X	-		
Leith...		30.03	46	S	1	bc	30.31	+0.28	38	36	-7	W	2	bc	49	37	X	X	-		
North Shields...		30.06	47	W	1	cm	30.28	+0.24	38	37	-8	W	3	c	51	36	X	X	0.01		
Spurn Head...		30.08	50	SSW	2	O	30.23	+0.14	47	46	0	N	4	O	50	46	X	X	0.03		
Yarmouth...		30.13	49	WSW	3	om	30.20	+0.03	48	47	+4	WSW	3	Y	49	43	X	X	0.43		
Clacton-on-Sea...		30.17	50	SSW	2	O	30.24	+0.02	49	47	+2	SSW	2	O	53	46	X	X	0.7		
Nottingham...		30.10	49	SW	1	O	30.27	+0.15	45	43	-3	N	2	om	52	45	X	X	0.03		
Bath...		30.13	51	SW	2	O	30.28	+0.10	46	45	-3	NE	2	Y	53	45	X	X	0.17		
Oxford...		30.15	49	SSW	2	O	30.27	+0.07	46	45	-1	N	2	Y	52	46	X	X	0.24		
London (St. James's Park)		30.15	51	SW	1	O	30.22	+0.02	48	47	-1	SW	1	om	53	47	X	X	0.11		
GERMANY, & C.																					
The Scaw (Skagen)		30.28	47	SSW	4	m	30.30	+0.08	46	44	-1	S	4	O	48	45	X	X	0.12		
Fanö...		30.27	42	SE	4	f	30.30	+0.07	40	40	0	SE	4	f	43	39	X	X	-		
Cuxhaven...		30.25	44	SE	2	m	30.31	+0.18	39	39	-3	S	3	f	46	39	X	X	-		
The Helder...		30.21	47	S	2	O	30.25	+0.04	45	48	-1	S	1	Y	50	46	X	X	0.04		
Brussels...		X	X	X	X	X	30.30	+0.02	37	37	-5	ESE	1	bc	49	35	X	X	-		
Berlin...		30.35	37	SE	3	O	30.39	+0.04	37	35	+2	ESE	2	O	41	35	X	X	-		
Frankfurt...		30.29	44	SE	3	O	30.34	+0.07	38	37	-6	SE	3	bc	46	37	X	X	-		
Munich...		30.34	31	E	3	O	30.36	0.00	32	32	-1	E	3	O	34	30	X	X	-		
FRANCE.																					
C. Gris Nez...		30.21	52	SSW	3	O	30.27	-0.04	44	42	-4	S	3	bc	54	44	X	X	-		
La Heve...		30.24	46	Z	0	Y	30.28	-0.04	41	37	-4	SE	2	f	52	36	X	X	-		
Brest...		30.17	52	S	3	O	30.25	+0.01	48	44	-3	E	2	m	52	45	X	X	-		
Lorient...		30.20	47	SE	2	bc	30.21	-0.05	44	43	-1	E	3	O	54	43	X	X	-		
Rochefort...		30.22	44	E	2	O	30.20	-0.05	42	42	-1	Z	0	O	48	39	X	X	1.97		
Biarritz...		30.11	49	E	1	bc	30.12	-0.07	38	37	-9	ESE	3	c	57	36	X	X	-		
Paris...		30.27	38	S	2	bc	30.28	-0.05	37	37	+7	S	1	O	49	30	X	X	-		
Belfort...		30.19	44	ENE	4	m	30.26	-0.01	37	36	-6	ENE	4	O	49	36	X	X	-		
Lyons...		30.21	47	NW	1	O	30.27	-0.01	41	40	-3	Z	0	O	54	40	X	X	-		
Nice...		30.09	47	E	2	bc	30.15	+0.02	46	44	-1	E	4	O	59	43	X	X	-		
Perpignan...		30.15	47	Z	0	bc	30.18	-0.04	43	42	-5	SW	1	O	60	39	X	X	1.97		
Sanguinaire...		30.03	59	N	2	bc	30.09	X	57	54	X	E	2	m	63	50	X	X	-		
SPANISH PENIN.																					
Corunna...		30.21	1	NNE	1	bc	30.21	-0.09	30	42	+5	NNE	1	c	59	46	X	X	-		
Lisbon...		30.07	54	NW	3	bc	30.08	-0.07	51	50	-2	NNE	3	bc	63	50	X	X	-		
Azores (P. Delgada)...																					
(Horta)...		30.41	61	Z	0	O	30.39	+0.01	58	56	-5	NW	1	c	68	57	X	X	-		

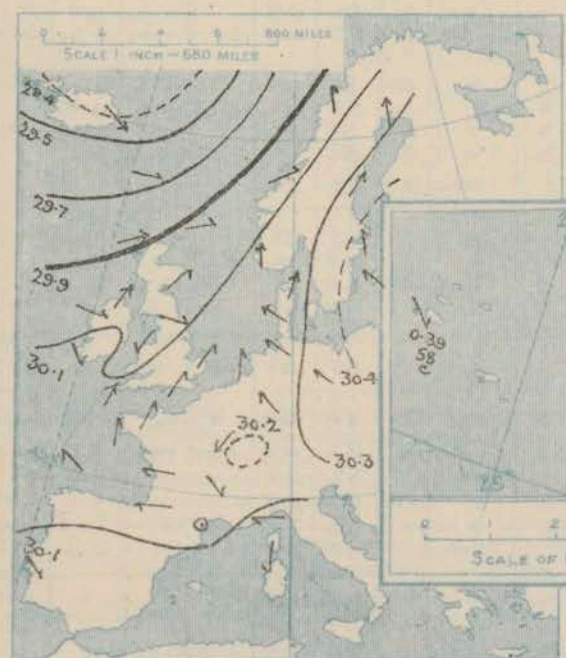
SUPPLEMENTARY CHARTS OF BAROMETER AND WIND

FOR 8 A.M. AND 6 P.M. YESTERDAY

8 A.M. YESTERDAY.

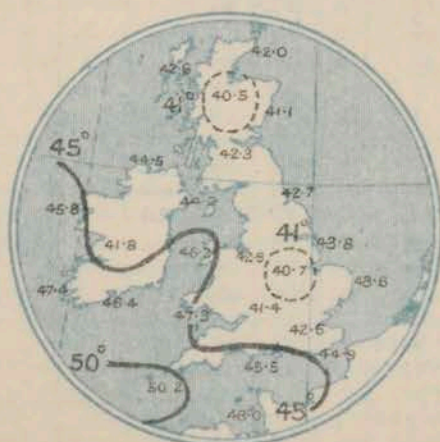


6 P.M. YESTERDAY.



AVERAGES OF TEMPERATURE AT 8 A.M. FOR THE MONTH OF NOVEMBER.

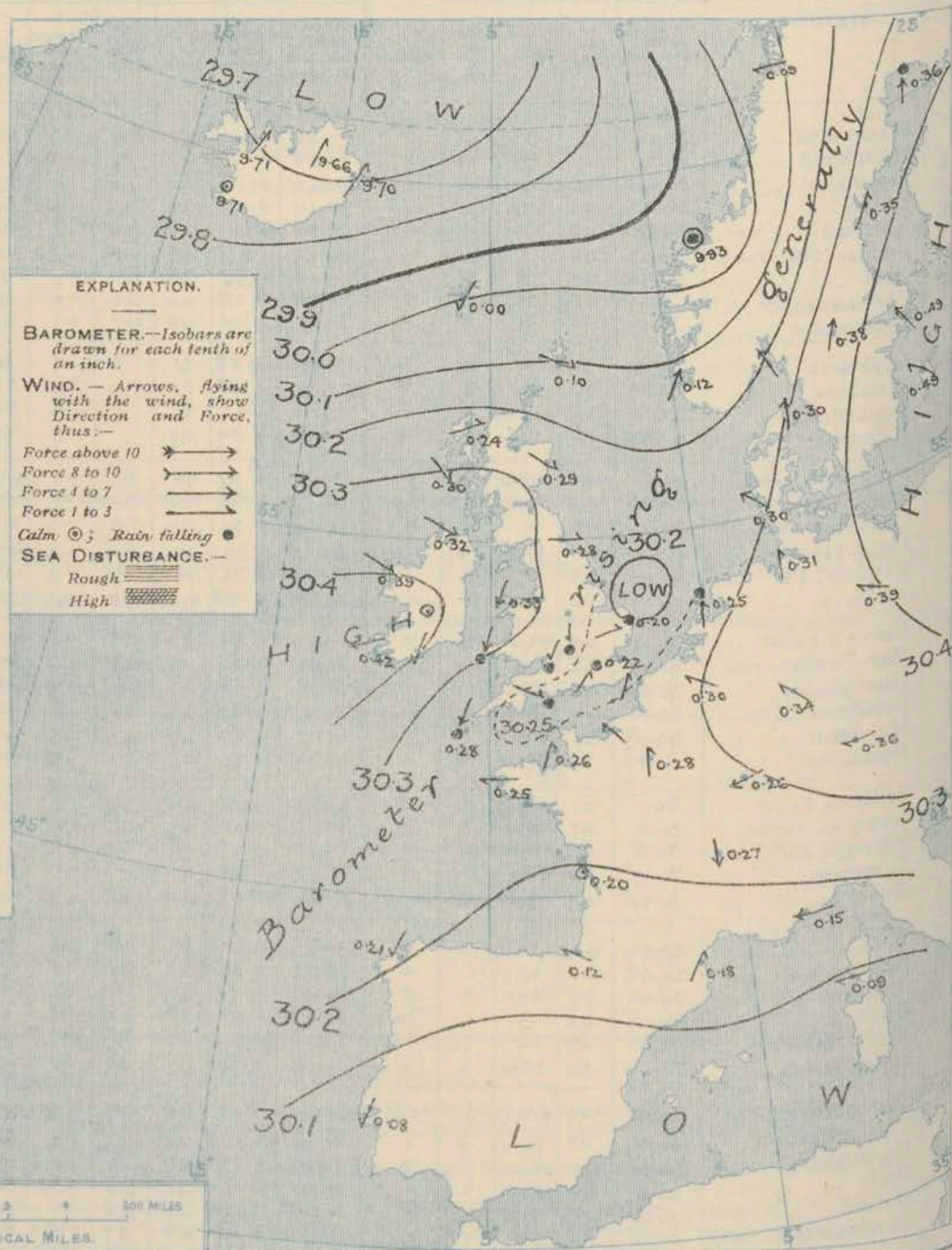
(Derived chiefly from Observations extending over the 35 years—1871-1905.)



Tuesday,

WEATHER

1. BAROMETER, WIND AND SEA AT 8 A.M. TO-DAY.



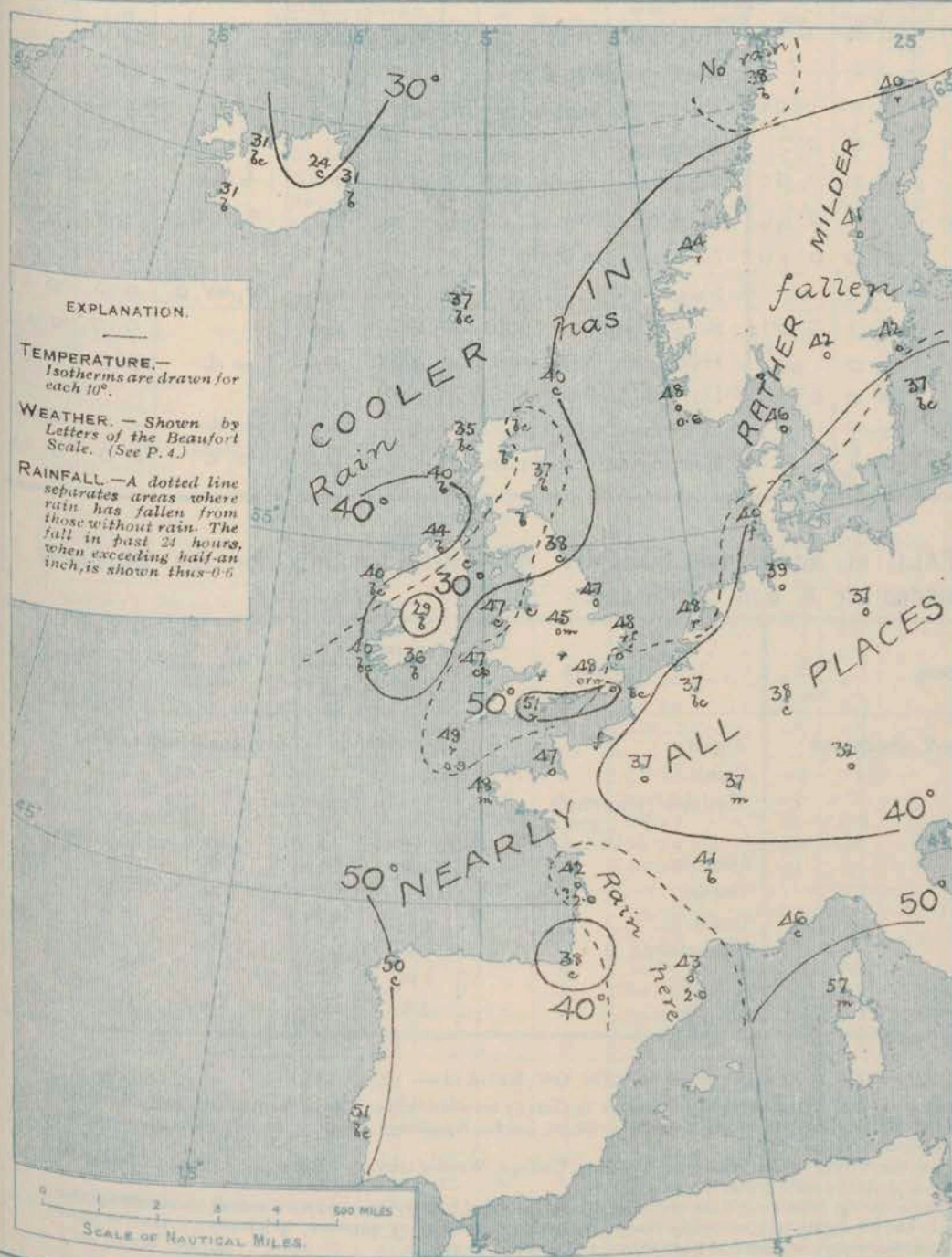
NOTES ON THE GENERAL SITUATION AT 8 A.M.

Pressure is increasing over practically the entire region under observation. The barometer is above 30.4 ins. in an anticyclone spreading across the south of Ireland, and in another spreading across the Baltic from Russia. In a depression situated to the northwest of Ireland the mercury is below 29.7 ins.; in another stretching across the Peninsula and the western Mediterranean it is below 30.1 ins., and in a still shallower one on the coast of Norway it is at 30.2 ins., a very shallow irregularity in the readings extending thence across our southern counties to the mouth of the English Channel. The gradient generally is slight. Under the influence of the various pressure systems the winds being greatly in dissonance, calms and very light breezes predominating, a fresh breeze being reported at Lilliput and a strong breeze on Christiania Fjord. Temperature has declined over nearly the whole of our area, at the home stations the values range from 29° at Birr Castle, to 51° at Dungeness and Portland Bill; on the Continent from 32° at Munich to 57° at Sanguinaire; in Iceland from 24° to 32°. Fair to fine weather prevails over Ireland, Scotland and across to Iceland; elsewhere the sky is mostly very cloudy or overcast, the atmosphere is foggy off Haase and Tanis, thick fog at Yarmouth, and rain is falling over the southern half of England, in Holland and in Northern Scandinavia. The sea is slight to very smooth on nearly all coasts.

CHARTS

18th November, 1907.

2. TEMPERATURE AND WEATHER AT 8 A.M. TO-DAY.



NOTES ON YESTERDAY'S WEATHER.

During yesterday the temperature rose to 57° at Eastbourne, and 56° at Torquay, few places reporting maxima below 50°, but Wick did not exceed 45°. Frost occurred in central Ireland in the night, the shade minimum being 27° at Birr Castle. The day generally was very dull, with little or no bright sunshine over the greater part of the country, but Station reports 5.2 hours. Rain fell at the majority of stations. 0.9 in. at Lillip, while in France 2 ins. fell at Perpignan.

GENERAL INFERENCE FROM THE 8 A.M. OBSERVATIONS.

The new anticyclone from the Atlantic is expanding steadily eastward, while the Russian high pressure is as steadily expanding westward. It is probable, therefore, that the two systems will coalesce, dispersing the very shallow disturbance over the south of England, and bringing about a general improvement in the weather later.

FORECASTS

For the 24 hours commencing at
NOON TO-DAY.

For the positions of the DISTRICTS indicated by the numbers 0-11—see map at foot.

- 0 } Westerly (South-Westerly to North-Westerly) breezes, light to moderate; generally fair or fine; colder, frost to night.
- 1 } Westerly to North-Westerly breezes, light to moderate; fair generally; colder frost inland to night.
- 2 } Westerly to North-Westerly breezes, light to moderate; fair generally; colder frost inland to night.
- 3 } Same as No. 5.
- 4 } Westerly breezes, light; fine in north, rain in south at first, improving later; cooler, frost in night.
- 5 } South-Westerly breezes, shifting to North and North-East, light or moderate; very unsettled, with rain and mist at first, improving later, finer and colder, frost inland tonight.
- 6 } Same as Nos. 0 and 1.
- 7 } Same as No. 2.
- 8 } Light or moderate Westerly and North-Easterly breezes; some rain at first, improving later; cooler, frost inland to night.
- 9 } Same as Nos. 0 and 1.
- 10 } Light variable breezes; generally fair or fine; colder, frost to night.

II WESTERN CHANNEL AND BAY

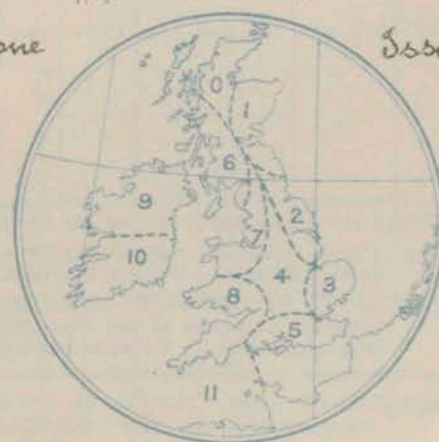
Westerly to Easterly breezes, light to moderate; sea smooth to moderate; rain and mist at first; then improving; rather cold.

FORECAST DISTRICTS.

Those portions of the Coasts upon which the Warning Signals are at present flying are indicated by the Symbols ∇ = South Cone, or \blacktriangle = North Cone.

Stone

Issued.



DAILY WEATHER REPORT.

18th November 1907

TEMPERATURE, WEATHER, SUNSHINE, AND RAINFALL FOR YESTERDAY.

STATIONS.	TEMPERATURE F.		Weather.	Sunshine.	Rainfall.	STATIONS.	TEMPERATURE F.		Weather.	Sunshine.	Rainfall.
	Max.	Min.					Max.	Min.			
Blackpool, to 9 p.m. ...	51	46	?	Hrs. 0.0	In. 0.27	Brighton ...	55	39	*	0.2	-
Southport, to 9 p.m. ...	50	?	?	0.0	?	Eastbourne, to 6 p.m. ...	57	41	*	0.0	-
Rhyl, to 6 p.m. ...	53	46	*	0.1	0.06	Bexhill-on-Sea, to 9 p.m. ...	54	39	N, c	0.7	-
Llandudno, to 9 p.m. ...	54	49	c, p, c	0.0	0.01	Hastings ...	54	38	b, bc	2.0	-
Bettws-y-Coed, to 6 p.m. ...	53	48	c	0.0	0.50	Folkestone, to 6 p.m. ...	54	37	o, b, o	1.6	-
Towyn, to 6 p.m. ...	52	49	n, d, o	0.0	0.44	Margate, to 6 p.m. ...	54	37	o, b, o	1.6	-
Aberystwyth, to 6 p.m. ...	52	47		0.0	0.20	Lowestoft, to 6 p.m. ...	50	43	N, W, o	0.0	0.06
Plymouth, to 9 p.m. ...	56	43	*	0.0	0.07	Skegness ...	51	43	*	0.0	0.12
Torquay, to 6 p.m. ...	55	40	c, g, o	0.0	-	Scarborough, to 6 p.m. ...	51	43	o, d	0.0	0.06
Weymouth, to 6 p.m. ...	53	35	*	0.0	0.01	Harrogate, to 6 p.m. ...	51	46	od	0.0	0.09
Bournemouth, to 6 p.m. ...	54	37	*	0.7	-	Darwen, to 9 p.m. ...	49	43	o, c	0.0	0.03
Southsea, to 6 p.m. ...	54	42	o, c	0.9	-	Manchester, to 9 p.m. ...					
Worthing ...						Birmingham, to 9 p.m. ...					

TEMPERATURE, WEATHER, and RAINFALL at additional FOREIGN STATIONS, mainly for the 24 hours ended at 8 a.m. yesterday.

STATIONS. 17 th Nov., 1907.	TEMPERATURE F.		WEATHER.	RAIN. — Ins.	STATIONS. 17 th Nov., 1907.	TEMPERATURE F.		WEATHER.	RAIN. — Ins.
	Max.	Min.				Max.	Min.		
St. Petersburg	Observations not received				Algiers	Observations not received			
Utrecht					Tunis... ..				
Groningen					Madeira (Funchal)				
Vienna					Geneva 16 th Nov., 1907.	1 p.m.		1 p.m.	Measured 7 a.m.
Florence					Berne	46	*	8	—
Rome					Coire	41	*	0	—
Naples					Castasegna... ..	56	*	0	—
Palermo					Lugano	56	*	0	—
Brindisi					Davos	28	*	bc	0.35.
Malta									

NOTES REFERRING TO INFORMATION GIVEN ON PAGE 1:—

- (a) At the British and Irish Stations the readings of the barometer are not corrected for the difference in Gravity between the position of the Station and Latitude 45°. The approximate correction is:—For stations North of Malin Head and North Shields + '08 in., but for Sumburgh Head + '04 in.; for stations south of Malin Head and North Shields + '02 in., but for Scilly and Jersey + '01 in.
- (b) The Sunshine for London given in the table is recorded on the Tower of the Wesleyan Training College, Westminster. The Sunshine entered to Dungeness is recorded at Littlestone-on-Sea; that entered to Portland Bill is recorded at Weymouth.
- (c) The information relating to Weather is indicated by the following letters—b. blue sky; bc. sky half clouded; c. sky three parts clouded; d. drizzling rain; e. wet air, without rain falling; f. fog; g. gloomy; h. hail; l. lightning; m. misty (hazy); o. overcast; p. passing showers; q. squally; r. rain; s. snow; t. thunder; u. ugly, threatening; v. visibility, unusual transparency; w. dew; x. hoar frost; z. dust-haze, or smoke.
- * AN ASTERISK is inserted in all places for which information is not usually received.

WIRELESS TELEGRAMS FROM SHIPS OF H.M. NAVY

Received during the 24 hours ended at 9.30 a.m. to-day.

Hour of Observation.	Position.		Reading of Barometer.	Wind.		Weather.	TEMPERATURE.			Sea Dis-turb-ance.
	Lat.	Long.		Dir.	Force.		Dry Bulb.	Wet Bulb.	Sea.	
Nov. 17 th 6 p.m.	45° 20' N	9° 37' W	30.12	ESE	2	0	57	53	56	2

TABLE SHOWING THE GREENWICH TIMES OF SUNRISE, NOON, AND SUNSET, FOR STATIONS IN THE UNITED KINGDOM, TO-DAY AND TO-MORROW.

18 th & 19 th Nov., 1907.	Sunrise G.M.T.	Noon G.M.T.	Sunset G.M.T.
Yarmouth ...	7.20	11.38	3.56
Greenwich ...	7.22	11.38	3.55
Wick ...	7.24	11.45	4.6
Valencia ...	7.26	11.45	4.5
	8.9	11.57	3.45
	8.12	11.57	3.43
	8.7	12.26	4.45
	8.9	12.26	4.44

TERMS OF SUBSCRIPTION for the Daily Weather Report forwarded by Book Post, £1 per annum, payable quarterly in advance.

Single Copies (price 1d.) may be obtained after 3 p.m. on the day of issue, at the Meteorological Office, and at the Bookstalls of the following terminus Railway Stations:—Victoria, Charing Cross, King's Cross, St. Pancras, Euston.

FORECASTS OF WEATHER for one day in advance are drawn up at 11 a.m., and between 7 and 8 p.m. The latest forecast can be had by Reply Telegram, on paying at any Post Office in the United Kingdom Sixpence in addition to the cost of the inquiry and reply Telegram. Information as to the Terms on which Forecasts can be sent daily, for a long or short period, may be obtained on application.

METEOROLOGICAL OFFICE, 63, VICTORIA STREET, S.W.
(TELEGRAPHIC ADDRESS: WEATHER, LONDON.)

W. N. SHAW, (Director).

DAILY WEATHER REPORT OF THE METEOROLOGICAL OFFICE.

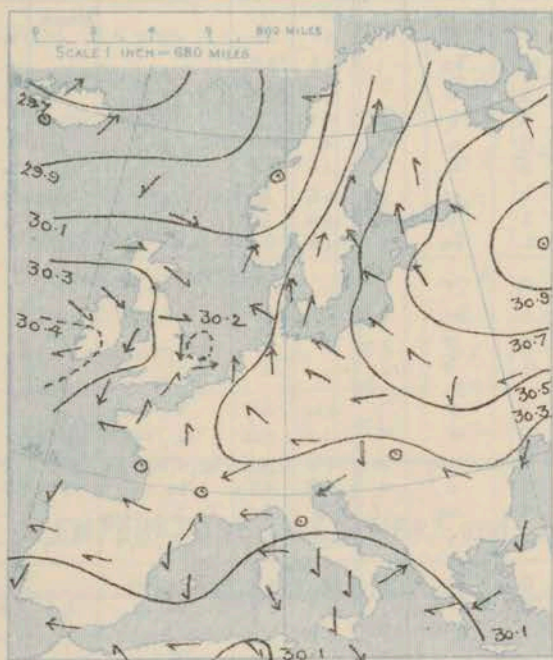
Tuesday,
19th November, 1907

STATIONS.	YESTERDAY EVENING.						THIS MORNING.										PAST 24 HOURS.				
	Barom.	Temp.	Wind.		Weather.		Barometer.		Temperature.			Wind.		Weather.	Sea (0 to 9).		Temp.		Weather.	Sun-shine	Rainfall
	At 32° Fahr. and M.S.L.	Dry Bulb.	Dir.	Force (0 to 12).			At 32° Fahr. and M.S.L.	Change since Yesterday.	Dry Bulb.	Wet Bulb.	Change since Yesterday.	Dir.	Force (0 to 12).				Max.	Min.			
SCANDINAVIA.	Ins.	°					Ins.	Ins.	°	°	°						°	°		Hours.	Ins.
	Haparanda...	30.34	37	SSW	6	o	30.42	+0.08	36	35	-4	2	0	bc	x		41	36		x	0.47
	Hernösand...	30.60	39	SE	6	r	30.63	+0.28	32	32	-9	2	0	bc	x		41	32		x	0.35
	Stockholm...	30.49	41	SSW	2	o	30.68	+0.09	38	36	-4	5	2	o	x		43	38		x	-
	Wisby...	30.52	36	S	2	bc	30.60	+0.11	34	32	-3	SSW	2	bc	x		43	34		x	-
	Karlstad...	30.39	41	SE	4	r	30.51	+0.13	40	39	-2	S	2	o	x		x	x		x	0.24
	Færder (X'tania Fjord)	30.26	45	S	6	r	30.43	+0.18	44	40	-5	NE	5	o	3		46	39		x	0.32
	Bodö...	30.00	41	W	6	c	30.28	+0.19	40	38	+2	SSW	6	r	3		45	36		x	0.32
ICELAND & FAEROE.	Christiansund...	30.31	40	WSW	2	r	30.35	+0.42	39	35	-5	SE	2	c	3		44	37		x	0.28
	Skudesnaes...	30.38	41	NNE	2	bc	30.39	+0.27	40	39	-3	ESE	2	bc	2		48	36	c, bc	x	-
	Reykjavik...	29.41	34	E	4	r	28.23	-1.48	40	x	+9	SSW	9	r	x		x	x		x	x
	Blönduós...	29.58	30	S	2	bc	28.40	-1.31	39	x	+8	SSW	6	bc	x		x	x		x	x
BRITISH ISLANDS.	Seydisfjord...	29.78	34	W	2	o	28.80	-0.90	45	x	+14	SSW	7	r	x		x	x		x	x
	Thorshavn...	30.13	41	W	4	r	29.58	-0.42	42	x	+5	S	9	r	x		x	x		x	x
	Sumburgh Head...	30.30	39	WSW	1	bc	30.01	-0.09	44	41	+4	S	7	o	7		44	37	bc, bc	x	-
	Stornoway...	30.28	39	WSW	2	bc	29.80	-0.44	45	42	+10	SSW	9	o	5		45	34	bc, bc, c, og	4.6	0.06
	Castlebay (Barra Id.)...	30.30	45	S	4	bc	29.87	-0.43	46	44	+6	SSW	7	og	6		48	34	bc, o, bc, c, og	5.1	-
	Malin Head...	30.35	40	SSW	2	bc	29.85	-0.47	43	40	-1	SSW	7	c	4		48	35	bc, c, og	x	-
	Blacksod Pt....	30.34	45	S	4	cm	29.90	-0.49	50	46	+10	SW	7	og	6		50	39	bc, bc, c, og	x	-
	Valencia...	30.38	38	SSE	1	bc	30.09	-0.33	49	45	+9	S	4	o	5		50	37	c, bc, o, x	6.9	-
	Roche's Point...	30.39	38	E	2	bc	30.16	-0.24	49	47	+13	SSW	5	bc	5		50	36	bc, bc	x	-
	Burr Castle...	30.41	36	x	0	bc	30.11	-0.30	39	38	+10	SSW	3	c	5		43	28	bc, r	6.1	0.02
	Donaghadee...	30.43	39	WSW	2	c	30.17	-0.19	44	43	+7	SE	3	c	2		48	36	bc	x	-
	Liverpool Obsy...	30.44	41	N	1	m	30.30	-0.04	38	37	-4	SE	2	o	2		45	33	bc, m	x	-
	Holyhead...	30.39	42	E	1	bc	30.22	-0.11	46	44	-1	S	4	c	3		48	35	bc, bc	x	-
	Pembroke (St. Ann's Hd.)...	30.36	42	NNE	3	bc	30.23	-0.07	49	47	+2	SSE	4	ogw	3		50	39	cp, bc, bc	6.0	-
	Scilly (St. Mary's)...	30.33	50	NE	3	o	30.25	-0.03	49	46	0	S	2	o	3		52	48	o	0.9	-
	Jersey (St. Aubins)...	30.30	48	z	0	ogm	30.28	+0.02	45	43	-2	ESE	3	o	3		54	43	ogm	0.0	-
	Portland Bill...	30.32	46	NNE	3	rm	30.27	+0.05	51	48	0	SSE	4	c	3		52	45	r, rm	0.0	0.18
	Dungeness...	30.31	50	NNE	2	o	30.29	+0.06	60	47	-1	SSW	2	c	2		53	42	c, o	0.0	0.03
	Dover...	30.33	46	NW	3	o	30.32	+0.06	41	41	-8	z	0	cf	1		52	41	o, c, o, cf	0.4	-
	Wick...	30.33	38	S	2	bc	29.98	-0.22	42	38	+7	S	6	bc	3		48	32	-	x	-
	Nairn...	30.37	33	z	0	bc	30.03	-0.23	41	40	+5	WSW	3	o	2		42	27	bc, bc	7.0	-
	Aberdeen...	30.41	33	WSW	1	bc	30.17	-0.12	41	38	+4	SSW	4	c	2		44	30	bc, bc, bc	6.7	-
	Leith...	30.40	38	SW	1	bc	30.21	-0.10	34	33	-4	SE	1	c	1		46	31	bc	x	-
	North Shields...	30.43	41	NW	3	c	30.30	+0.02	34	33	-4	SW	3	cm	2		46	30	c	x	-
	Spurn Head...	30.37	46	NE	4	bc	30.31	+0.08	48	46	+1	ENE	2	bcw	2		48	43	bc, bc, bc	x	-
GERMANY, & C.	Yarmouth...	30.31	49	NNE	4	r	30.29	+0.09	50	50	+2	ENE	4	c	4		50	47	r	x	0.27
	Clacton-on-Sea...	30.33	48	NNE	1	r	30.29	+0.05	48	47	-1	NNE	2	bc	1		50	46	ogd, bc	0.0	0.18
	Nottingham...	30.39	40	NNE	2	bc	30.33	+0.06	34	34	-11	z	0	dm	x		46	29	cm, bc	0.0	-
	Bath...	30.36	45	NE	2	o	30.30	+0.02	44	44	-2	NE	1	o	x		47	42	-	0.0	0.17
	Oxford...	30.39	42	NE	2	bc	30.33	+0.06	44	43	-2	E	1	o	x		46	41	or, bc, d	x	0.21
	London (St. James's Park)...	30.33	46	NE	2	o	30.29	+0.07	47	46	-1	ESE	3	om	x		49	46	ogm, om, o	0.0	0.48
	The Scaw (Skagen)...	30.33	43	SW	5	r	30.41	+0.11	48	43	+2	SSW	2	o	0		48	43	x	x	0.12
	Fanö...	30.35	39	SE	4	r	30.39	+0.09	38	38	-2	ESE	2	bc	x		41	37	x	x	0.24
FRANCE.	Cuxhaven...	30.35	40	SE	3	o	30.34	+0.03	39	39	0	S	3	fd	x		41	39	x	x	0.04
	The Helder...	30.32	48	WSW	2	c	30.35	+0.10	49	48	+1	ENE	2	r	1		52	46	x	x	0.08
	Brussels...	x	x	x	x	x	30.36	+0.06	39	38	+2	SE	1	bc	x		48	37	x	x	-
	Berlin...	30.45	33	z	0	o	30.45	+0.06	30	29	-7	E	1	c	x		37	30	x	x	-
	Frankfurt...	30.40	38	SE	4	c	30.41	+0.07	40	39	+2	SE	4	o	x		43	37	x	x	-
	Munich...	30.40	33	E	3	o	30.43	+0.07	30	30	-2	SE	2	f	x		34	30	x	x	-
	C. Gris Nez...	30.36	51	SSE	2	o	30.30	+0.03	43	42	-1	S	2	o	2		50	41	x	x	-
	La Heve...	30.35	41	E	1	m	30.33	+0.05	39	38	-2	E	1	m	2		45	36	x	x	-
SPANISH PENIN.	Brest...	30.32	48	NE	2	c	30.24	-0.01	44	43	-4	NE	2	bc	2		52	41	x	x	-
	Lorient...	30.26	47	ENE	4	o	30.26	+0.05	41	41	-3	ESE	4	o	2		50	41	x	x	-
	Rochefort...	30.28	45	ENE	1	m	30.26	+0.06	44	44	+2	E	1	m	x		48	41	m	x	-
	Biarritz...	30.17	52	ENE	3	o	30.17	+0.05	41	40	+3	ENE	4	bc	2		54	38	x	x	-
	Paris...	30.34	42	z	0	o	30.36	+0.08	36	36	-1	SSE	2	o	x		44	36	x	x	-
	Belfort...	30.29	37	ENE	4	m	30.34	+0.08	33	33	-4	ENE	4	f	x		45	32	x	x	-
	Lyons...	30.26	43	NE	1	o	30.33	+0.06	41	41	0	z	0	o	x		46	41	x	x	-
	Nice...	30.20	48	z	0	bc	30.25	+0.10	44	42	-2	z	0	bc	2		57	43	x	x	-
SPANISH PENIN.	Perpignan...	30.24	45	z	0	bc	30.25	+0.07	42	42	-1	SW	1	o	x		55	39	x	x	-
	Sanguinaire...	30.11	58	NNE	2	a	30.17	+0.08	56	53	-2	E	2	m	2		61	46	x	x	-
	Corunna...	x	x	x	x	x	x	x	x	x	x	x	x	x	x		x	x	x	x	-
	Lisbon...	30.05	59	NNE	4	bc	30.07	-0.01	54	50	+3	NNE	4	bc	x		61	52	x	x	-
SPANISH PENIN.	Azores (P. Delgada)...	30.36	56	NNE	2	bc	30.33	-0.05	54	52	-2	N	2	o	2		64	54	x	x	-
	(Horta)...	30.36	62	SW	3	o	30.31	-0.08	62	61	+4	z	0	o	1		66	58	x	x	0.04

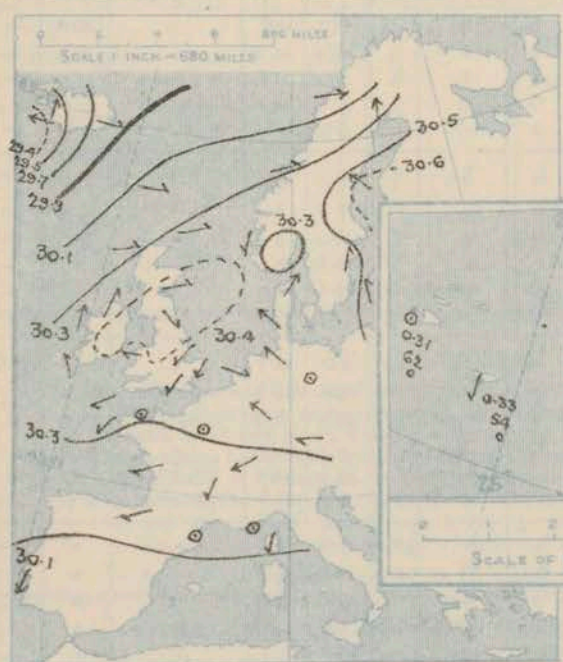
Errata: - Owing to telegraphic errors the rainfall at Rochefort and Perpignan in yesterday's Report was given as 1.97 in. These were measured at other stations.

SUPPLEMENTARY CHARTS OF BAROMETER AND WIND FOR 8 A.M. AND 6 P.M. YESTERDAY

8 A.M. YESTERDAY.

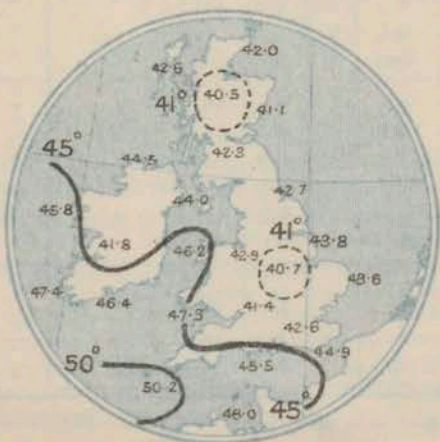


6 P.M. YESTERDAY



AVERAGES OF TEMPERATURE AT 8 A.M. FOR THE MONTH OF NOVEMBER.

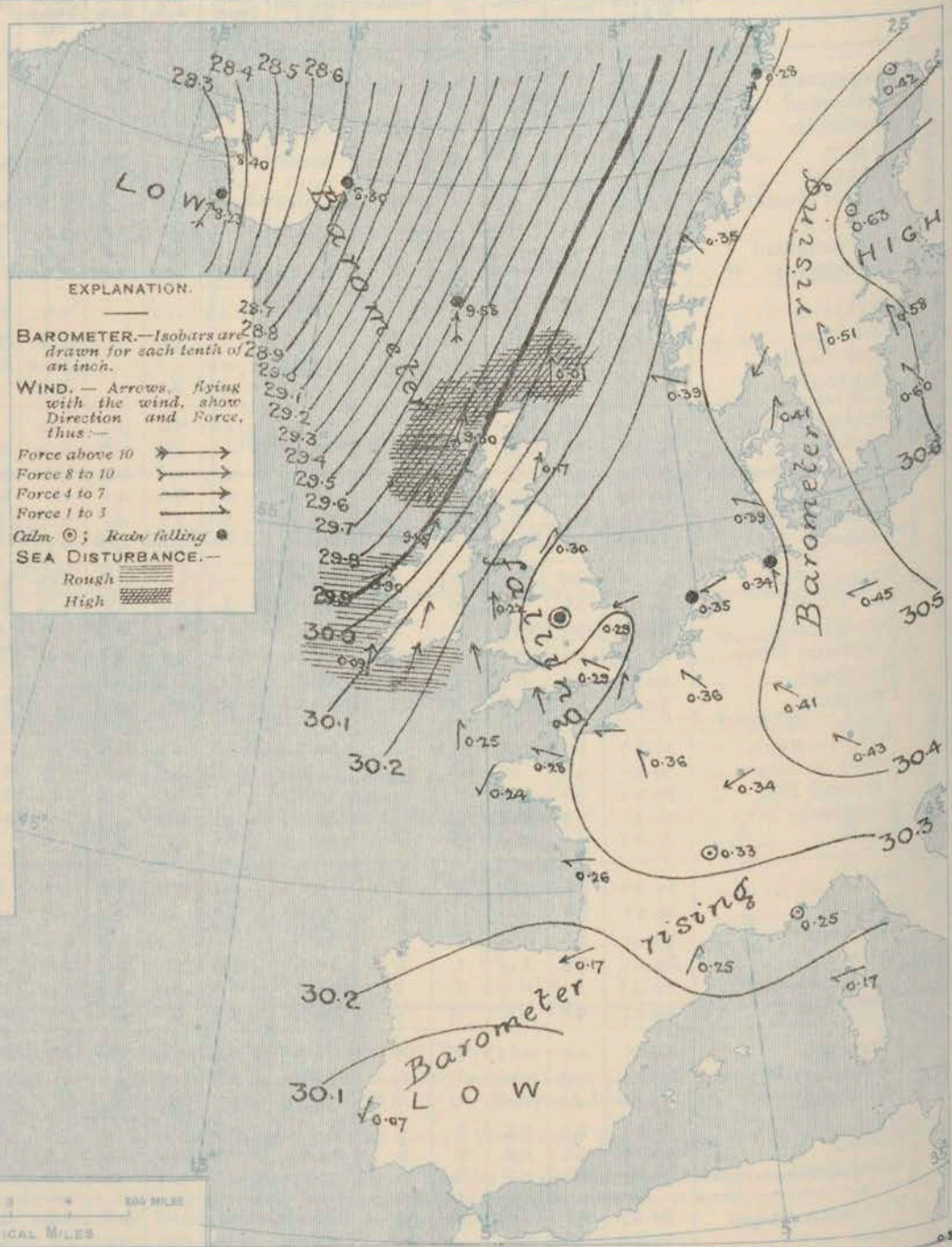
(Derived chiefly from Observations extending over the 35 years—1871-1905.)



Tuesday,

WEATHER

1. BAROMETER, WIND AND SEA AT 8 A.M. TO-DAY.



NOTES ON THE GENERAL SITUATION AT 8 A.M.

Nearly the whole of the Continent, England and the North Sea are covered by an anticyclonic system the central space of which lies over Russia, the barometer having been above 30.6 ins. on the Gulf of Bohme, and appears to be considerably higher further east. In the course of the past night a very deep cyclonic system has approached Iceland, the barometer at Reykjavik having fallen rapidly to below 28 1/4 ins., a fall of 1 1/2 in. since yesterday morning. The system has occasioned a decided decrease of pressure over our own western and northern districts. An exceptionally steep gradient is shown between Iceland and Norway and our more western districts, elsewhere the pressure differences are very slight.

Over England and between the Bay of Biscay and Sweden, light to moderate breezes from between East and South are reported, but over the rest of our area the wind is southerly to South West, and on our north-western and northern coasts, and thence across to Iceland the force is strong or high to a strong gale. Temperature has changed irregularly but is rising in most places. At the home stations the values range from 34° at Nottingham, Shields and Leith to 51° at Portland Bill; on the Continent from 30° at Berlin and Munich to 55° at Langensuss; in Iceland from 35° to 45°. The weather is somewhat variably fair to fine and clear in several localities, dull in others, rain is falling at some of the Icelandic stations, in the Faroe, at Bodø and along the coast of Holstein locally mist or fog is reported. A very high sea is running on the Minch, it is high off the Shetland, and rough or rather rough off the west and south of Ireland, slight to very smooth in most other localities.

CHARTS

19th November, 1907.

FORECASTS

For the 24 hours commencing at
NOON TO-DAY.

2. TEMPERATURE AND WEATHER AT 8 A.M. TO-DAY.



For the positions of the DISTRICTS indicated by the
numbers 0-11—see map at foot.

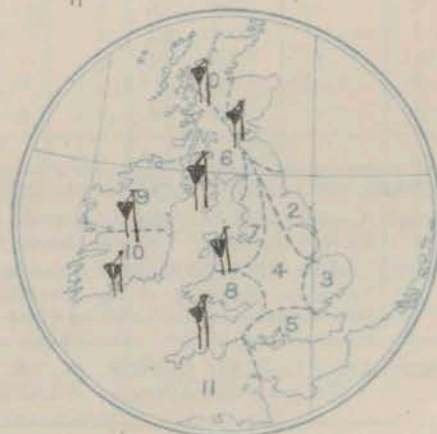
- 0 } Southerly and South-Westerly winds,
increasing to a gale at times; changeable,
squally, some rain; mild.
- 1 }
- 2 } Light variable Easterly breezes
- 3 } becoming Southerly to South-Westerly later,
and freshening; changeable, some rain,
- 4 }
- 5 } mist or fog locally; mild.
- 6 }
- 7 } Increasing Southerly and South-
- 8 } Westerly winds, strong to a gale in
places; changeable, squally, some rain,
- 9 } local coast mist or fog; mild.
- 10 }

II WESTERN CHANNEL AND BAY

South-easterly, light to moderate breezes, shifting
Southerly and South-Westerly, fresh or strong to a gale,
increasing sea and swell; squally, some rain and
fog; rather cool.

FORECAST DISTRICTS.

Those portions of the Coasts upon which the Warning
Signals are at present flying are indicated by the
Symbols  = South Cone, or  = North Cone.



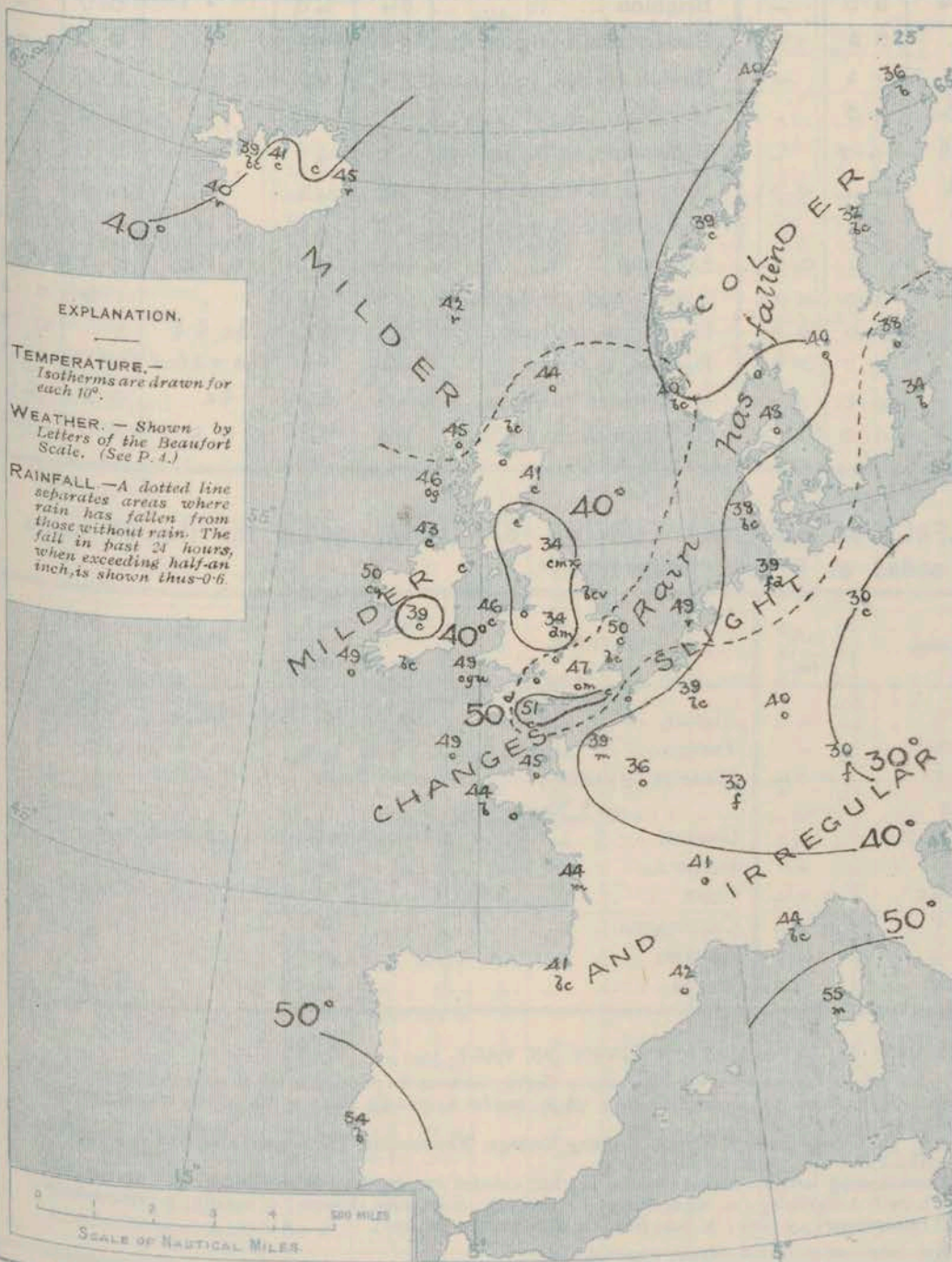
NOTES ON YESTERDAY'S WEATHER.

During yesterday temperature rose to 55° at Southsea, and 54°
at Jersey, Brighton and Bournemouth, but in most districts it remained below 50°, the
maximum at Harlow being 42°. Frost occurred in the night at a number of stations,
29° at Nottingham, 28° at Birr Castle, and 27° at Harlow. Rain fell in most parts
of southern and south-eastern England, 0.5 in. in London. The duration of bright
sunshine was extremely variable, none at all at a number of stations, while others
had 6 hours or more, Harlow 7 hours.

GENERAL INFERENCE FROM THE 8 A.M. OBSERVATIONS.

The great cyclonic disturbance in the Iceland
region is likely to occasion a considerable increase of wind on our
western and northern coasts, while over eastern and southern England
the present light variable breezes will give way to a freshening equat-
torial current, and the weather generally remain unsettled.

EXPLANATION.
TEMPERATURE.—
Isotherms are drawn for
each 10°.
WEATHER.— Shown by
Letters of the Beaufort
Scale. (See P. 1.)
RAINFALL.—A dotted line
separates areas where
rain has fallen from
those without rain. The
fall in past 24 hours,
when exceeding half-an-
inch, is shown thus 0.6.



DAILY WEATHER REPORT.

19th November, 1907.

TEMPERATURE, WEATHER, SUNSHINE, AND RAINFALL FOR YESTERDAY.

STATIONS.	TEMPERATURE F.		Weather.	Sunshine.	Rainfall.	STATIONS.	TEMPERATURE F.		Weather.	Sunshine.	Rainfall.
	Max.	Min.					Max.	Min.			
Blackpool, to 9 p.m. ...	48	32	c, b, b	Hrs. 6.0	Ins. -	Brighton ...	54	49	*	Hrs. 0.0	Ins. -
Southport, to 9 p.m. ...	47	34	c, b	5.3	-	Eastbourne, to 6 p.m. ...	52	47	*	0.0	-
Rhyl, to 6 p.m. ...	49	39	*	6.3	-	Bexhill-on-Sea, to 9 p.m. ...	54	50	c, g, c	0.1	-
Llandudno, to 9 p.m. ...	51	37	c, b, bc	6.0	-	Hastings ...	*	*	*	0.0	-
Bettws-y-Coed, to 6 p.m. ...	48	36	c, b, b	? 4.9	-	Folkestone, to 6 p.m. ...	52	41	o	0.0	-
Towyn, to 6 p.m. ...	48	41	c, b, b	6.4	0.02	Margate, to 6 p.m. ...	52	45	o	0.0	-
Aberystwyth, to 6 p.m. ...	49	43	*	5.7	-	Lowestoft, to 6 p.m. ...	48	46	o, r	0.0	0.41
Plymouth, to 9 p.m. ...	50	44	ot, bc, o	0.0	0.54	Skegness ...	48	45	o, bc	0.0	0.08
Torquay, to 6 p.m. ...	47	46	*	0.0	0.25	Scarborough, to 6 p.m. ...	49	41	*	1.6	0.15
Weymouth, to 6 p.m. ...	48	47	*	0.0	0.38	Harrogate, to 6 p.m. ...	47	34	bc, b, b	3.1	0.12
Bournemouth, to 6 p.m. ...	48	?	*	0.0	0.68	Darwen, to 9 p.m. ...	44	35	bc, r, d, bc	2.2	0.02
Southsea, to 6 p.m. ...	55	46	*	0.0	0.21	Manchester, to 9 p.m. ...	47	37	bc	0.5	-
Worthing ...	50	48	o, p, w	0.0	0.03	Birmingham, to 9 p.m. ...	49	38	o, c	0.0	0.02

TEMPERATURE, WEATHER, and RAINFALL at additional FOREIGN STATIONS, mainly for the 24 hours ended at 8 a.m. yesterday.

STATIONS. 18 th Nov., 1907.	TEMPERATURE F.		WEATHER.	RAIN. Ins.	STATIONS. 18 th Nov., 1907.	TEMPERATURE F.		WEATHER.	RAIN. Ins.
	Max.	Min.				Max.	Min.		
St. Petersburg ...	28	19	b, o	-	Algiers ...	66	61	bc, c	-
Utrecht ...	50	43	o, w	-	Tunis ...	68	45	o, c	-
Groningen ...	50	41	o, c	0.04	Madeira (Funchal) ...	not recd.			
Vienna ...	43	34	o, s	-	Geneva ...	17 th Nov., 1907.	1 p.m.	Observations not received.	Measured 7 a.m.
Florence ...	56	41	b, b	-	Berne ...	*			
Rome ...	57	45	b, b	-	Coire ...	*			
Naples ...	59	48	r, bc	0.04	Castasegna ...	*			
Palermo ...	68	51	o, r	0.28	Lugano ...	*			
Brindisi ...	60	49	c, o	-	Davos ...	*			
Malta ...	67	58	-, b	-					

NOTES REFERRING TO INFORMATION GIVEN ON PAGE 1:—

- (a) At the British and Irish Stations the readings of the barometer are not corrected for the difference in Gravity between the position of the Station and Latitude 45°. The approximate correction is:—For stations North of Malin Head and North Shields + '03 in., but for Sumburgh Head + '04 in.; for stations south of Malin Head and North Shields + '02 in., but for Scilly and Jersey + '01 in.
- (b) The Sunshine for London given in this table is recorded on the Tower of the Wesleyan Training College, Westminster. The Sunshine entered to Dungeness is recorded at Littlestone-on-Sea; that entered to Portland Bill is recorded at Weymouth.
- (c) The information relating to Weather is indicated by the following letters—b. blue sky; bc. sky half clouded; c. sky three parts clouded; d. drizzling rain; e. wet air, without rain falling; f. fog; g. gloomy; h. hail; l. lightning; m. misty (hazy); o. overcast; p. passing showers; q. squally; r. rain; s. snow; t. thunder; u. ugly, threatening; v. visibility, unusual transparency; w. dew; x. hoar frost; z. dust-haze, or smoke.
- * AN ASTERISK is inserted in all places for which information is not usually received.

WIRELESS TELEGRAMS FROM SHIPS OF H.M. NAVY

Received during the 24 hours ended at 9.30 a.m. to-day.

TABLE SHOWING THE GREENWICH TIMES OF SUNRISE, NOON, AND SUNSET, FOR STATIONS IN THE UNITED KINGDOM, TO-DAY AND TO-MORROW.

Hour of Observation.	Position.		Reading of Barometer.	Wind.		Weather.	TEMPERATURE.			Sea Disturbance.	Sunrise G.M.T.	Noon G.M.T.	Sunset G.M.T.
	Lat.	Long.		Dirac.	Force.		Dry Bulb.	Wet Bulb.	Sea.				
	"	"	Ins.				"	"	"				
Yarmouth ...											7.22	11.38	3.55
Greenwich ...											7.24	11.39	3.54
Wick ...											7.26	11.45	4.5
Valencia ...											7.28	11.46	4.4
											8.12	11.57	3.43
											8.14	11.58	3.42
											8.9	12.26	4.44
											8.11	12.27	4.43

TERMS OF SUBSCRIPTION for the Daily Weather Report forwarded by Book Post, £1 per annum, payable quarterly in advance.

Single Copies (price 1d.) may be obtained after 2 p.m. on the day of issue, at the Meteorological Office, and at the Bookstalls of the following terminus Railway Stations:—Victoria, Charing Cross, King's Cross, St. Pancras, Euston.

FORECASTS OF WEATHER for one day in advance are drawn up at 11 a.m., and between 7 and 8 p.m. The latest forecast can be had by Reply Telegram, on paying at any Post Office in the United Kingdom Sixpence in addition to the cost of the inquiry and reply Telegram. Information as to the Terms on which Forecasts can be sent daily, for a long or short period, may be obtained on application.

METEOROLOGICAL OFFICE, 63, VICTORIA STREET, S.W.
(TELEGRAPHIC ADDRESS: WEATHER, LONDON.)

W. N. SHAW, (Director).

DAILY WEATHER REPORT OF THE METEOROLOGICAL OFFICE.

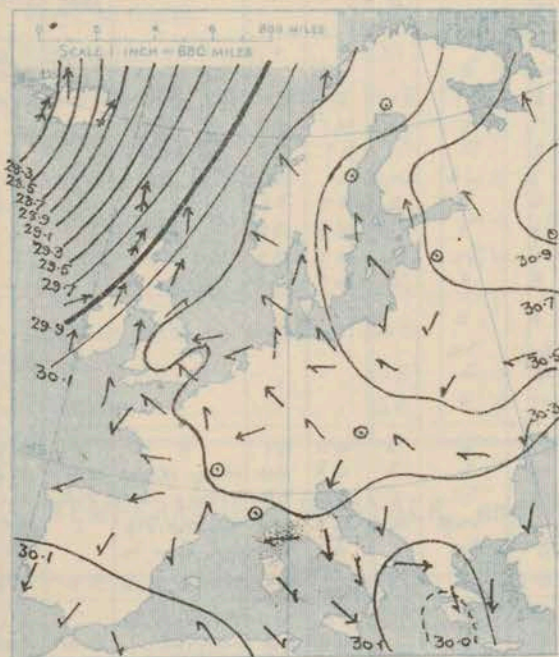
Wednesday,
20th November, 1907.

STATIONS.		YESTERDAY EVENING.					THIS MORNING.										PAST 24 HOURS.				
		Barom.	Temp.	Wind.			Barometer.	Temperature.			Wind.						Temp.				
		At 32° Fahr. and M.S.L.	Dry Bulb.	Dirac.	Force (0 to 12).	Weather.	At 32° Fahr. and M.S.L.	Change since Yesterday.	Dry Bulb.	Wet Bulb.	Change since Yesterday.	Dirac.	Force (0 to 12).	Weather.	Sea (0 to 9).		Max.	Min.	Weather.	Sun-shine	Rainfall
SCANDINAVIA.		Ins.	°				Ins.	Ins.	°	°	°						°	°		Hours.	Ins.
Haparanda...		30.62	36	SW	2	bc	30.62	+1.20	36	35	0	S	4	0			39	28			0.04
Hernösand...		30.61	38		0	bc	30.60	+1.03	36	33	4	S	6	bc			39	32			0.04
Stockholm...		30.67	36	SSE	2	c	30.66	+1.08	33	31	-5	SSE	2	bc			41	38			
Wisby...		30.65	35	SE	2	bc	30.62	+1.02	34	32	0	SE	2	0			37	28			
Karlstad...		30.58	38	SW	2	bc	30.58	+1.07	37	34	-3	S	2	c							
Færder (X'ania Fjord)		30.47	42	SSE	5	0	30.48	+1.05	36	35	-5	SSE	5	0	2		43	36			0.08
Bodö...		30.21	39	E	2	bc	30.15	-1.13	38	34	-2	E	4	bc	1		46	26			
Christiansund...		30.13	44	S	1	bc	30.05	-1.30	47	40	+8	S	5	bc	3		47	37			
Skudesnaes...		30.32	44	SE	8	c	30.26	-1.13	42	37	+2	SE	8	c	5		45	25			
ICELAND & FAEROE.																					
Reykjavik...		28.56	35	SSW	9	S	29.06	+1.83	30		-10	SW	5	c							
Blönduós...		28.42	36	S	8	c	29.01	+1.61	30		-9	SW	6	bc							
Seydisfjord...		28.81	41	WSW	5	r	29.16	+1.36	36		-9	WSW	7	bc							
Thorshavn...		29.47	45	W	6	c	29.71	+1.13	40		-2	WSW	4	c							
BRITISH ISLANDS.																					
Sumburgh Head		29.83	46	S	7	0	29.95	-1.06	42	40	-2	W	1	bc	3		48	41	0		0.31
Stornoway...		29.68	47	WSW	4	c	29.99	+1.19	40	38	-5	SW	4	c	3		48	34	odpy, odpy, bc	0.0	0.36
Castlebay (Barra Id.)		29.75	49	WSW	5	0	30.03	+1.16	46	42	0	W	4	bc	5		49	39	odpy, o, bc	0.0	0.15
Malin Head...		29.81	45	SW	7	ogp	30.11	+1.26	42	40	-1	WSW	4	bc	4		47	40	odpy, ogp, bc		0.07
Blacksod Pt.		29.93	47	W	4	ogp	30.16	+1.26	45	42	-5	SW	3	bc	3		51	37	odpy, odpy, bc		0.14
Valencia...		30.04	48	W	1	0	30.25	+1.16	38	37	-11	2	0	bc	4		52	37	odpy, o, bc	0.0	0.20
Roche's Point...		30.07	51	W	4	d	30.26	+1.10	40	39	-9	NW	3	bc	1		52	40	g, ogp, o, bc		0.12
Birr Castle...		30.00	47	S	3	r	30.23	+1.12	31	30	-8	2	0	bc			48	29	r, bc	0.0	0.09
Donaghadee...		30.01	46	SSW	1	r	30.19	+1.02	36	35	-8	WSW	1	bc	0		50	35	bc, ogp, bc		0.10
Liverpool Obsy...		30.17	44	SSW	3	0	30.17	-1.13	43	43	+5	SSE	2	0	7		45	38	bc, m		
Holyhead...		30.08	50	SW	5	ogp	30.14	-1.08	47	45	+1	NW	4	r	2		50	44	odpy, ogp, bc		0.37
Pembroke (St. Ann's Hd.)		30.13	51	S	4	0	30.16	-1.07	47	47	-2	NNW	4	r	5		52	46	ogp, o, bc	0.4	0.12
Scilly (St. Mary's)		30.16	51	S	3	0	30.17	-1.08	50	48	+1	3	3	bc	3		54	48	0	0.8	-
Jersey (St. Aubins)		30.21	43	SE	3	ogp	30.23	-1.05	43	42	-2	ENE	1	c	1		46	41	ogp	0.0	-
Portland Bill		30.20	48	E	2	c	30.23	-1.07	45	43	-6	NNE	1	c	2		51	43	o, c	0.3	-
Dungeness...		30.23	47	SE	2	0	30.21	-1.08	43	40	-7	SSE	4	0	3		51	42	c, o	1.1	-
Dover...		30.25	47	S	2	ow	30.24	-1.08	41	40	0	SSE	3	0	1		51	40	g, c, o, c, ow	1.1	-
Wick...		29.82	40	S	6	r	30.02	+1.04	39	37	-3	W	2	bc	3		45	37			0.10
Nairn...		29.83	47	WSW	2	0	30.03	-1.00	36	35	-5	2	0	bc	1		48	35	o, bc	0.0	0.02
Aberdeen...		29.99	47	S	3	0	30.09	-1.08	36	35	-5	WNW	1	bc	2		47	36	c, ogp, bc	0.0	0.01
Leith...		30.01	46	SSW	3	0	30.13	-1.08	43	41	+9	W	1	bc			50	34	c, o, ogp		0.02
North Shields...		30.13	42	S	3	m	30.12	-1.18	42	42	+8	SW	3	ow	2		44	31	ow, m, r		0.01
Spurn Head...		30.19	48	WSW	1	0	30.19	-1.12	42	42	-6	S	3	ow	2		49	41	c, ow, f		-
Yarmouth...		30.20	48	SW	3	bc	30.23	-1.06	47	45	+3	SW	2	c	2		52	46	bc, bc		-
Clacton-on-Sea...		30.24	45	NW	1	c	30.25	-1.04	45	43	-3	E	2	bc	2		50	44	bc, c, ow	0.5	-
Nottingham...		30.21	43	SW	1	0	30.21	-1.12	37	37	+3	WSW	1	af			43	33	ow, o	0.0	0.01
Bath...		30.21	44	N	1	bc	30.23	-1.07	34	34	-10	NE	1	m			50	33		3.8	-
Oxford...		30.25	45	SSE	2	0	30.26	-1.07	36	36	-8	2	0	af			48	34	ogp, bc, ow		-
London (St. James's Park)		30.22	47	2	0	bc	30.22	-1.07	44	43	-3	2	0	af			49	40	ogp, ow, bc	0.0	-
GERMANY, & C.																					
The Scaw (Skagen)		30.49	42	SSE	3	c	30.47	+1.06	41	37	-7	S	3	0	1		46	41			-
Fanø...		30.41	32	E	2	bc	30.39	-1.00	28	28	-10	E	3	bc			41	28			-
Cuxhaven...		30.36	36	SE	4	0	30.37	+1.03	27	27	-12	SE	4	0			39	27			-
The Helder...		30.30	46	ENE	1	m	30.28	-1.07	42	41	-7	S	1	0	1		50	42			-
Brussels...							30.30	-1.06	32	31	-7	SE	1	0			48	30			-
Berlin...																					-
Frankfurt...		30.32	38	SE	3	0	30.26	-1.15	38	36	-2	SE	2	0			41	37			-
Munich...		30.34	30	E	4	f	30.28	-1.15	31	31	+1	E	2	S			32	30			-
FRANCE.																					
C. Gris Nez...		30.26	49	S	2	m	30.26	-1.04	36	36	-7	SE	2	m	2		54	36			-
La Heve...		30.27	39	E	2	m	30.23	-1.10	35	35	-4	SE	2	m	2		43	34			-
Brest...		30.18	49	SSW	2	0	30.23	-1.01	43	?	-1	E	2	bc	2		50	41			-
Lorient...		30.19	42	E	3	0	30.21	-1.05	42	41	+1	NE	3	c	5		46	41			-
Rochefort...		30.19	48	E	2	0	30.18	-1.08	44	44	0	E	2	0			52	41	bc, o		-
Biarritz...		30.10	46	E	3	0	30.11	-1.06	53	50	+12	SW	1	0	2		61	39			-
PARIS.																					
Paris...		30.28	38	E	2	0	30.24	-1.12	37	35	+1	ENE	2	0			39	36			-
Belfort...		30.25	35	E	4	f	30.23	-1.11	32	32	-1	E	4	f			39	32			-
Lyons...		30.19	42	NW	1	0	30.21	-1.12	40	40	-1	E	1	f			50	39			-
Nice...		30.17	53	2	0	0	30.10	-1.15	47	45	+3	2	0	0			59	44			-
Perpignan...		30.15	51	SW	1	0	30.12	-1.13	50	49	+8	S	1	0			57	42			-
Sanguinaire...		30.13	59	W	2	m	30.05	-1.12	53	49	-2	E	4	bc	2		61	46			-
SPANISH PENIN.																					
Corunna...																					
Lisbon...		30.04	54	NW	3	bc	30.08	+1.01	53	49	-1	N	4	bc			63	52			-
Azores (P. Delgada)...		30.31	60	WSW	1	bc	30.28	-1.05	63	62	+9	SW	3	0	3		64	59			-
" (Horta)...		30.25	65	SW	4	r	30.23	-1.08	59	58	-3	N	2	bc	2		68	59			0.51

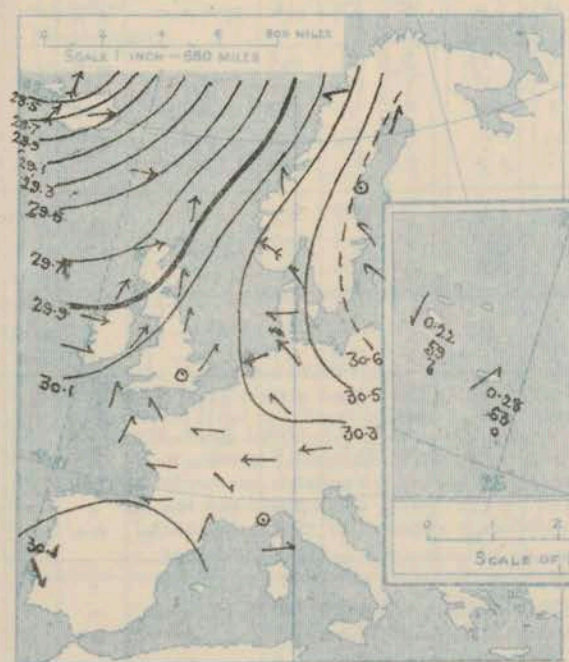
SUPPLEMENTARY CHARTS OF BAROMETER AND WIND

FOR 8 A.M. AND 6 P.M. YESTERDAY

8 A.M. YESTERDAY.

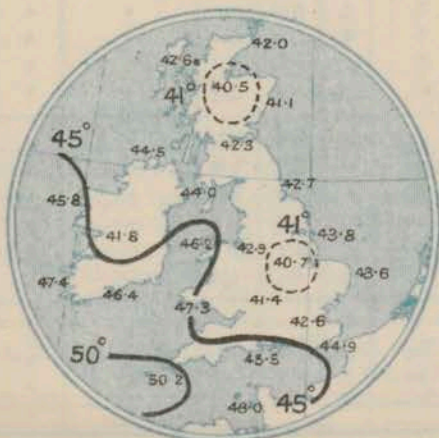


6 P.M. YESTERDAY.



AVERAGES OF TEMPERATURE AT 8 A.M. FOR THE MONTH OF NOVEMBER.

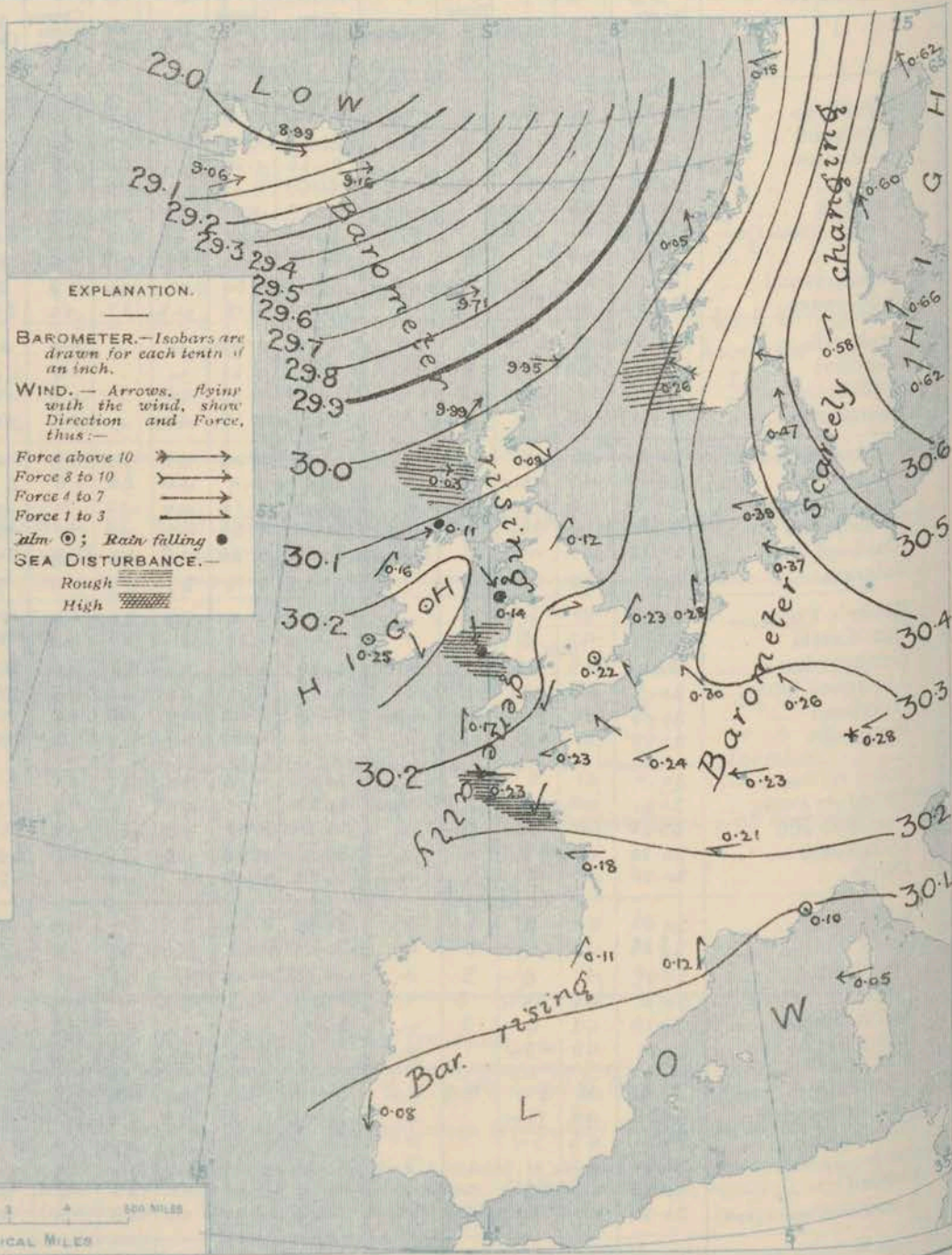
(Derived chiefly from Observations extending over the 35 years—1871-1905.)



Wednesday,

WEATHER

1. BAROMETER, WIND AND SEA AT 8 A.M. TO-DAY.



NOTES ON THE GENERAL SITUATION AT 8 A.M.

In the western portion of the Russian anticyclone the barometer stands above 30.6 ins. along the Swedish coast. Another high pressure system from the Atlantic is spreading across Ireland, where the barometer is at about 30.25 ins. A very deep disturbance is indicated to the northward of Iceland, the mercury being below 29 ins. on the north coast. The gradient is rather steep from Iceland eastward, across Scandinavia, slight elsewhere.

Westerly and southwesterly winds prevail over the northern half of the British Isles and in Ireland, Easterly over France, South-Easterly to Southerly beyond the North Sea, and calm to very variable breezes over the southern half of these Islands. As a rule the force is very light to moderate, but in some parts of Ireland and Scandinavia it is strong to a gale. Temperature has fallen over nearly the whole of the area under observation. At the home stations the readings range from 31° at Birr Castle to 50° at Bally; on the Continent from 27° at Luxhoben to 53° at Biarritz and Lisbon; in Iceland from 21° to 36°. The weather is fair or fine over Ireland, Scotland, Iceland and generally over Scandinavia, but over England and the western part of Europe it is mostly dull and overcast, gloomy, with mist or fog in many places, rain in Wales, and snow at Munich. The sea is rather rough in a few isolated directions, in the west and north, elsewhere it is mostly slight to very smooth.

CHARTS

20th November, 1907.

FORECASTS

For the 24 hours commencing at
NOON TO-DAY.

2. TEMPERATURE AND WEATHER AT 8 A.M. TO-DAY.

For the positions of the DISTRICTS indicated by the
numbers 0-11—see map at foot.

- 0 } Light to moderate South-Westerly and
Westerly breezes; generally fair or fine, local
showers; temperature about normal.
- 1 }
- 2 } Calms and light variable
- 3 } breezes; dull, some rain,
- 4 } mist or fog in many places;
- 5 } rather cool.
- 6 } Same as Nos. 0 and 1.
- 7 } Same as Nos. 2 to 5.
- 8 }
- 9 } Same as Nos. 0 and 1.
- 10 } Calms and light variable breezes;
generally fair or fine; rather cold, frost
inland in night.

II WESTERN CHANNEL AND BAY

Light variable breezes; sea smooth to rather
rough; fair generally, local showers and fog;
cold.

(154)

FORECAST DISTRICTS.

Those portions of the Coasts upon which the Warning
Signals are at present flying are indicated by the
Symbols \blacktriangle = South Cone, or \blacktriangle = North Cone.



NOTES ON YESTERDAY'S WEATHER.

During yesterday South-Westerly strong winds and gales were experienced on our north-western and northern coasts, a strong gale at Stromness and Malin Head. Temperature rose to 54° at Lowestoft and Bally, but over a large portion of the country the maxima were below 50°, as low as 41° at Harrogate. In the night a minimum of 29° was registered at Birn Castle. Slight rain fell in many localities, and the weather was generally dull, with little or no bright sunshine at the majority of stations, but Lowestoft reports five hours.

GENERAL INFERENCE FROM THE 8 A.M. OBSERVATIONS.

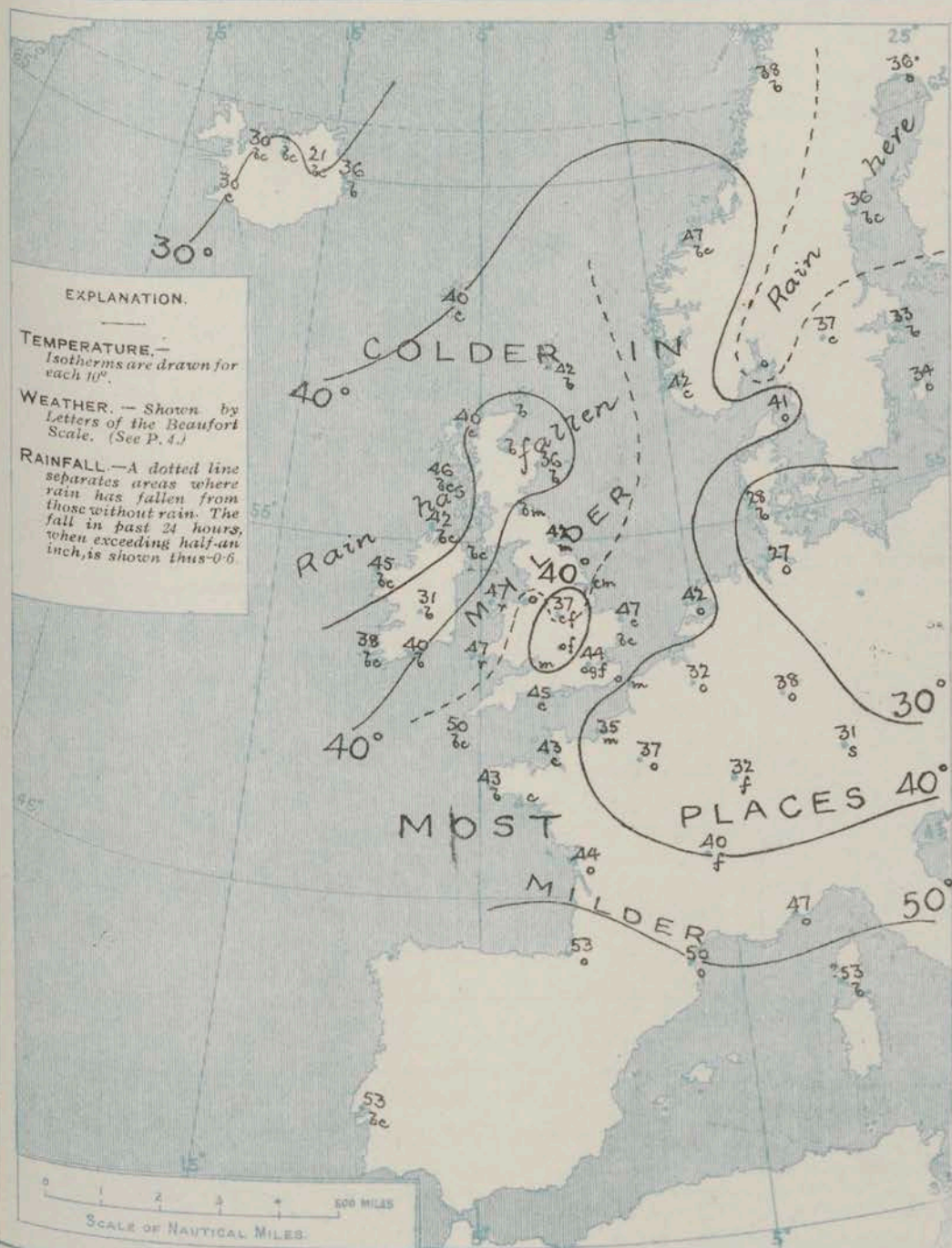
The Iceland depression is passing away to the Arctic Sea, and the conditions over our western and northern districts are improving, but a shallow irregularity of pressure on St. George's Channel will probably occasion very variable weather over England as it passes eastward in the course of the day.

EXPLANATION.

TEMPERATURE.—
Isotherms are drawn for
each 10°.

WEATHER.— Shown by
Letters of the Beaufort
Scale. (See P. 4.)

RAINFALL.—A dotted line
separates areas where
rain has fallen from
those without rain. The
fall in past 24 hours,
when exceeding half-an-
inch, is shown thus 0.6.



DAILY WEATHER REPORT.

20th November, 1907.

TEMPERATURE, WEATHER, SUNSHINE, AND RAINFALL FOR YESTERDAY.

STATIONS.	TEMPERATURE F.		Weather.	Sunshine.	Rainfall.	STATIONS.	TEMPERATURE F.		Weather.	Sunshine.	Rainfall.
	Max.	Min.					Max.	Min.			
Blackpool, to 9 p.m. ...	44	31	ow, o	Hrs. 0.0	Ins. -	Brighton ...	51	42	*	3.2	-
Southport, to 9 p.m. ...	45	28	o, w, bc	0.0	-	Eastbourne, to 6 p.m. ...	52	42	*	3.0	-
Rhyl, to 6 p.m. ...	48	34	*	1.0	-	Bexhill-on-Sea, to 9 p.m. ...	53	45	g, c	1.8	-
Llandudno, to 9 p.m. ...	51	35	c, b, bc	1.6	-	Hastings ...	*	*	*	0.4	*
Bettws-y-Coed, to 6 p.m. ...	49	30	c, bc, c	0.1	-	Folkestone, to 6 p.m. ...	51	40	o, bc, o	1.0	-
Towyn, to 6 p.m. ...	53	35	o, bc, o	0.0	-	Margate, to 6 p.m. ...	48	47	f, w, b, o	1.0	0.05
Aberystwyth, to 6 p.m. ...	50	42	*	0.6	-	Lowestoft, to 6 p.m. ...	54	44	or, c, bc, cw	5.0	0.14
Plymouth, to 9 p.m. ...	53	42	or, f, bc	2.8	0.05	Skegness ...	50	42	o	0.0	-
Torquay, to 6 p.m. ...	52	45	*	2.7	0.04	Scarborough, to 6 p.m. ...	49	36	*	1.9	-
Weymouth, to 6 p.m. ...	51	43	g, o, c	0.3	0.03	Harrogate, to 6 p.m. ...	41	29	w, o, f	0.0	-
Bournemouth, to 6 p.m. ...	48	41	*	0.7	-	Darwen, to 9 p.m. ...	42	31	bc, omq	0.0	-
Southsea, to 6 p.m. ...	52	42	*	3.5	0.02	Manchester, to 9 p.m. ...	45	31	bc, r, bc	0.0	0.01
Worthing ...	51	42	w, c, bc, w	3.5	0.01	Birmingham, to 9 p.m. ...	46	36	o, c, b	0.2	-

TEMPERATURE, WEATHER, and RAINFALL at additional FOREIGN STATIONS, mainly for the 24 hours ended at 8 a.m. yesterday.

STATIONS. 19 th Nov., 1907.	TEMPERATURE F.		WEATHER.	RAIN. Ins.	STATIONS. 19 th Nov., 1907.	TEMPERATURE F.		WEATHER.	RAIN. Ins.
	Max.	Min.				Max.	Min.		
St. Petersburg ...	30	14	b, b	-	Algiers ...	70	61	c, r	0.04
Utrecht ...	46	41	o, w	-	Tunis ...	64	48	b, c	-
Groningen ...	46	41	o, w	0.12	Madeira (Funchal) ...	64	50	r, r	0.12
Vienna ...	37	30	o, f	-	Geneva ...	1 p.m. 45	*	1 p.m. o	Measured 7 a.m.
Florence ...	54	41	b, b	-	Berne ...	37	*	f	-
Rome ...	57	43	b, b	-	Coire ...	43	*	b	-
Naples ...	56	44	o, b	-	Castasegna ...	41	*	b	-
Palermo ...	64	48	b, b	-	Lugano ...	50	*	b	-
Brindisi ...	62	47	r, o	-	Davos ...	30	*	b	-
Malta ...	64	58	-, bc	-					

NOTES REFERRING TO INFORMATION GIVEN ON PAGE 1:—

- (a) At the British and Irish Stations the readings of the barometer are not corrected for the difference in Gravity between the position of the Station and Latitude 45°. The approximate correction is:—For stations North of Malin Head and North Shields + '03 in., but for Sumburgh Head + '04 in.; for stations south of Malin Head and North Shields + '02 in., but for Scilly and Jersey + '01 in.
- (b) The Sunshine for London given in the table is recorded on the Tower of the Wesleyan Training College, Westminster. The Sunshine entered to Dungeness is recorded at Littlestone-on-Sea; that entered to Portland Bill is recorded at Weymouth.
- (c) The information relating to Weather is indicated by the following letters—b, blue sky; bc, sky half clouded; c, sky three parts clouded; d, drizzling rain; e, wet air, without rain falling; f, fog; g, gloomy; h, hail; l, lightning; m, misty (hazy); o, overcast; p, passing showers; q, squally; r, rain; s, snow; t, thunder; u, ugly, threatening; v, visibility, unusual transparency; w, dew; x, hoar frost; z, dust-haze, or smoke.
- * AN ASTERISK is inserted in all places for which information is not usually received.

WIRELESS TELEGRAMS FROM SHIPS OF H.M. NAVY

Received during the 24 hours ended at 9.30 a.m. to-day.

TABLE SHOWING THE GREENWICH TIMES OF SUNRISE, NOON, AND SUNSET, FOR STATIONS IN THE UNITED KINGDOM, TO-DAY AND TO-MORROW.

Hour of Observation.	Position.		Reading of Barometer.	Wind.		Weather.	TEMPERATURE.			Sea Disturbance.	20 th & 21 st Nov., 1907.	Sunrise G.M.T.	Noon G.M.T.	Sunset G.M.T.
	Lat.	Long.		Dir.	Force.		Dry Bulb.	Wet Bulb.	Sea.					
"	"	"	Ins.				"	"	"					
											Yarmouth ...	7.24	11.39	3.54
												7.26	11.39	3.52
											Greenwich ...	7.28	11.46	4.4
												7.29	11.46	4.3
											Wick ...	8.14	11.58	3.42
												8.16	11.58	3.40
											Valencia ...	8.11	12.27	4.43
												8.12	12.27	4.42

TERMS OF SUBSCRIPTION for the Daily Weather Report forwarded by Book Post, £1 per annum, payable quarterly in advance.

Single Copies (price 1d.) may be obtained after 3 p.m. on the day of issue, at the Meteorological Office, and at the Bookstalls of the following terminus:—Railway Stations:—Victoria, Charing Cross, King's Cross, St. Pancras, Euston.

FORECASTS OF WEATHER for one day in advance are drawn up at 11 a.m., and between 7 and 8 p.m. The latest forecast can be had by Reply Telegram, on paying at any Post Office in the United Kingdom Sixpence in addition to the cost of the inquiry and reply Telegram. Information as to the Terms on which Forecasts can be sent daily, for a long or short period, may be obtained on application.

METEOROLOGICAL OFFICE, 63, VICTORIA STREET, S.W.
(TELEGRAPHIC ADDRESS: WEATHER, LONDON.)

W. N. SHAW, (Director).

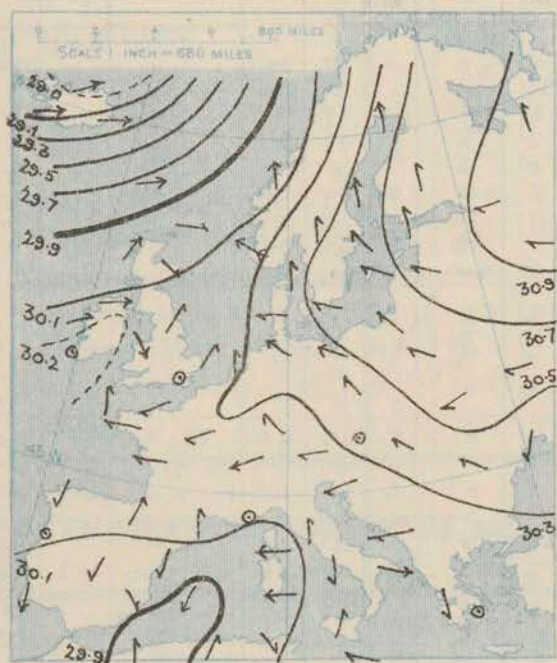
DAILY WEATHER REPORT OF THE METEOROLOGICAL OFFICE.

Thursday,
21st November, 1907.

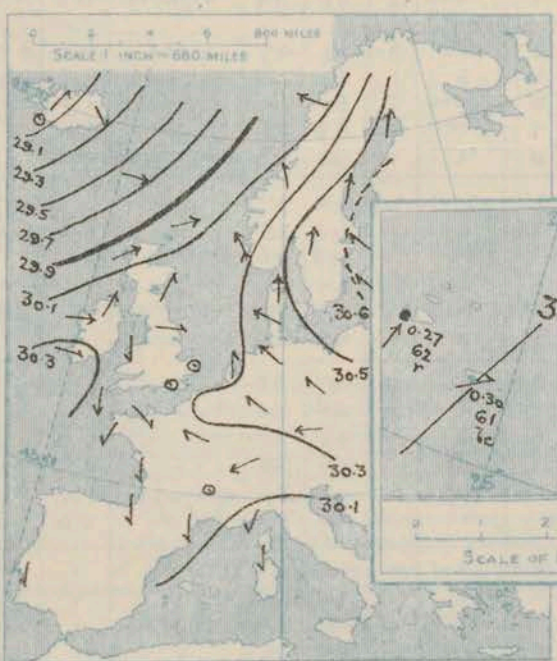
STATIONS.		YESTERDAY EVENING.					THIS MORNING.										PAST 24 HOURS.				
		BAROM.		TEMP.		WIND.	Weather.	BAROMETER.		TEMPERATURE.			WIND.		Sea (0 to 9).	TEMP.		Weather.	Sunshine.	Rainfall.	
		At 32° Fahr. and M.S.L.	Dry Bulb.	Dry Bulb.	Force (0 to 12).			At 32° Fahr. and M.S.L.	Change since Yesterday.	Dry Bulb.	Wet Bulb.	Change since Yesterday.	Direc.	Force (0 to 12).		Max.	Min.				
		Ins.					Ins.	Ins.											Hours.	Ins.	
SCANDINAVIA.	Haparanda...	30.51	36	SSW	4	0	30.49	-13	36	35	0	S	6	0	37	32				0.04	
	Hernösand...	30.53	32	SSW	6	6	30.51	-0.09	36	33	0	SSW	4	0	39	32					
	Stockholm...	30.62	33	SE	2	6	30.62	-0.04	36	34	+3	SE	2	0	37	30					
	Wisby...	30.60	22	SE	2	6	30.61	-0.01	30	28	-4	SE	2	6	37	27					
	Karlstad...	30.55	37	SSW	4	0	30.57	-0.01	35	33	-2	Z	0	0							
	Færder (X'iania Fjord)	30.49	37	SE	5	c	30.47	-0.01	39	38	+3	SE	5	7	39	36				0.04	
	Bodö...	30.09	42	ESE	4	bc	30.09	-0.06	41	37	+3	S	5	bc	2	43	37				
	Christiansund	30.12	47	SSE	1	0	30.15	+0.03	41	39	-6	SE	1	bc	2	48	39				
Skudesnaes	30.27	42	SSE	8	0	30.33	+0.07	40	37	-2	SE	8	0	43	37						
ICELAND & FAEROE.	Reykjavik...	29.06	28	Z	0	0	29.26	+0.20	27		-3	SW	2	S							
	Blönduós...	29.11	24	SW	1	6	29.30	+0.29	29		-1	SW	3	bc							
	Seydisfjord...	29.21	35	NW	4	6	29.35	+0.19	34		-2	NW	3	6							
	Thorshavn...	29.67	40	W	5	0	29.77	+0.06	40		0	WSW	5	0							
BRITISH ISLANDS.	Sumburgh Head	30.01	44	WSW	3	6	30.03	+0.08	45	43	+3	SW	2	c	3	47	40	bc, 6		0.01	
	Stornoway...	29.99	45	SW	5	c	29.99	0.00	47	46	+7	SW	5	r	5	47	39	bc, cyp, or	4.8	0.15	
	Castlebay (Barra Id.)	30.05	48	WSW	5	0	30.08	+0.05	50	48	+4	WSW	5	0	6	50	43	bc, c, o, cyp, bc	4.4	0.04	
	Malin Head...	30.15	42	SW	4	bc	30.15	+0.04	42	41	0	SSW	5	ag	4	49	40	cp, bc, gp		0.08	
	Blacksod Pt.	30.22	49	WSW	4	bc	30.20	+0.04	49	48	+4	WSW	4	0	3	49	44	emp, bc		0.02	
	Valencia...	30.33	48	WNW	2	bc	30.32	+0.07	47	46	+9	S	2	c	4	51	36	c, 6, c, bc	4.3	0.04	
	Roche's Point...	30.32	47	W	2	c	30.37	+0.11	38	38	-2	NW	2	6	1	48	37	6, bc, c, o, bc			
	Birr Castle...	30.29	41	Z	0	6	30.32	+0.09	34	33	+3	Z	0	6		46	30	bc, p	3.4	0.01	
	Donaghadee...	30.24	40	WSW	2	c	30.29	+0.10	36	36	0	SSW	3	f	1	46	34	bc, bc			
	Liverpool Obsy...	30.26	45	NNW	2	c	30.36	+0.19	39	38	-4	WSW	1	6	1	47	38	cp, c, 6		0.01	
Holyhead...	30.25	45	N	2	6	30.32	+0.13	43	41	-4	S	1	c	1	47	39	cp, 6		0.04		
Pembroke (St. Ann's Hd.)	30.26	45	NNW	4	bc	30.36	+0.20	41	40	-6	NE	3	bcx	2	50	39	or, c, bc	0.3	0.01		
BRITISH ISLANDS.	Scilly (St. Mary's)	30.29	49	N	5	bc	30.38	+0.21	48	44	-2	NNE	3	bc	3	52	47	r, bc	0.0	0.05	
	Jersey (St. Aubins)	30.22	46	NW	2	o	30.34	+0.11	44	43	+1	ENE	1	6	1	51	40	ogm, om, bc	0.1	0.01	
	Portland Bill	30.23	48	NE	1	bc	30.34	+0.14	45	44	0	NE	3	om	2	50	44	bc	1.7		
	Dungeness...	30.24	40	ESE	1	o	30.36	+0.15	36	35	-7	NW	2	bc	1	43	35	o	0.0		
	Dover...	30.27	39	SSE	1	om	30.37	+0.13	35	34	-6	Z	0	c	1	41	33	om, o, cyp	0.0		
	Wick...	30.06	43	S	2	6	30.09	+0.07	43	42	+4	S	2	c	2	45	37				
	Nairn...	30.08	36	Z	0	bc	30.11	+0.08	43	42	+7	WSW	2	c	1	44	35	bc	1.2	0.01	
	Aberdeen...	30.15	39	SW	2	bc	30.20	+0.11	38	37	+2	SSW	1	bc	2	45	35	6, bc, bc, bc	4.2		
	Leith...	30.18	44	WSW	1	6	30.24	+0.11	45	43	+2	SW	3	cm		47	40	6			
	North Shields	30.20	43	W	2	c	30.30	+0.18	35	35	-7	SW	2	mx	2	47	32	r, c		0.02	
Spurn Head	30.21	46	S	3	o	30.33	+0.14	44	42	+2	NW	3	o	3	48	42	c, om				
BRITISH ISLANDS.	Yarmouth...	30.25	45	Z	0	c	30.34	+0.11	39	37	-8	W	3	cm	2	47	38	c			
	Clacton-on-Sea	30.27	43	SE	3	o	30.36	+0.11	37	36	-8	N	1	6	0	46	35	bc, c, om	1.8		
	Nottingham...	30.25	44	SW	1	o	30.36	+0.15	32	31	-5	W	1	f		46	31	om, o	0.0	0.03	
	Bath...	30.24	41	NE	1	m	30.38	+0.15	37	37	+3	NE	1	f		46	34		2.9	0.05	
	Oxford...	30.30	37	Z	0	f	30.39	+0.13	42	42	+6	WNW	1	of		43	35	of, bc, of, of		0.02	
	London (St. James's Park)	30.24	45	Z	0	o	30.35	+0.13	42	40	-2	Z	0	o		45	41	of, o	0.0		
	The Scaw (Skagen)	30.49	39	S	4	o	30.50	+0.03	38	37	-3	Z	0	o	0	41	37				
	Fanö...	30.44	31	ESE	4	bc	30.48	+0.09	26	25	-2	SE	2	bc		34	25				
	Cuxhaven...	30.38	24	SE	4	o	30.45	+0.08	26	26	-1	SE	3	o		28	23				
	The Helder...	30.30	48	S	1	o	30.36	+0.08	39	39	-3	SE	1	o	1	48	39			0.12	
GERMANY, &c.	Brussels...						30.36	+0.06	38	38	+6	WNW	1	m		42	31				
	Berlin...	30.43	28	SE	3	o	30.48		29	27		SE	1	o		29	23				
	Frankfurt...	30.31	38	SE	3	c	30.36	+0.10	33	31	-5	SE	4	o		41	30				
	Munich...	30.32	31	E	4	o	30.36	+0.08	29	29	-2	E	3	f		34	28				
	C. Gris Nez...	30.30	26	ESE	1	m	30.34	+0.08	36	35	0	E	2	6	2	41	36				
	La Heve...	30.28	37	ESE	2	m	30.37	+0.14	39	36	+4	Z	0	m	1	39	34				
	Brest...	30.07	49	NE	1	6	30.33	+0.10	47	45	+4	NE	3	c	3	50	43				
	Lorient...	30.26	46	NE	1	bc	30.29	+0.08	48	48	+6	N	4	o	5	48	42				
	Rochefort...	30.22	46	N	3	o	30.31	+0.13	42	40	-2	NNE	3	o		54	39	m, o			
	Biarritz...	30.13	53	N	1	o	30.20	+0.09	50	49	-3	WSW	3	o	2	55	37			1.38	
FRANCE.	Paris...	30.27	39	ENE	2	o	30.35	+0.11	34	33	-3	ENE	2	bc		40	34				
	Belfort...	30.23	35	ENE	4	m	30.26	+0.03	33	31	+1	ENE	4	m		38	32				
	Lyons...	30.19	42	Z	0	o	30.28	+0.07	35	34	-5	Z	0	o		46	34				
	Nice...	30.06	49	NE	2	o	30.10	0.00	46	44	-1	Z	0	o	2	54	46				
	Perpignan...	30.13	51	N	1	o	30.19	+0.07	44	42	-6	NW	2	6		54	41			0.08	
	Sanguinaire...	30.01	53	N	3	m	30.05	0.00	58	55	+5	E	1	m	3	61	52				
	Corunna...	30.36	57	NE	3	6	30.41	+0.15	47	44	-7	NNE	1	f	6	59	41				
	Lisbon...	30.15	53	N	3	6	30.18	+0.10	52	47	-1	NNE	4	6		61	30				
	Azores (P. Delgada)	30.32	61	S	4	m	30.30	+0.02	61	59	-2	SW	3	bc	3	64	59				
	(Horta)	30.30	58	Z	0	6	30.27	+0.04	62	62	+3	SSW	4	r	2	66	57			0.12	

SUPPLEMENTARY CHARTS
OF
BAROMETER AND WIND
FOR 8 A.M. AND 6 P.M. YESTERDAY

8 A.M. YESTERDAY.

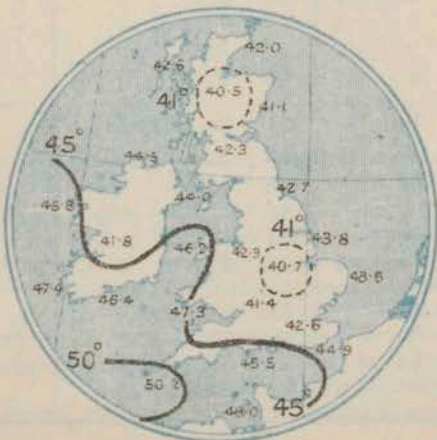


6 P.M. YESTERDAY



AVERAGES OF TEMPERATURE AT 8 A.M.
FOR THE MONTH OF NOVEMBER.

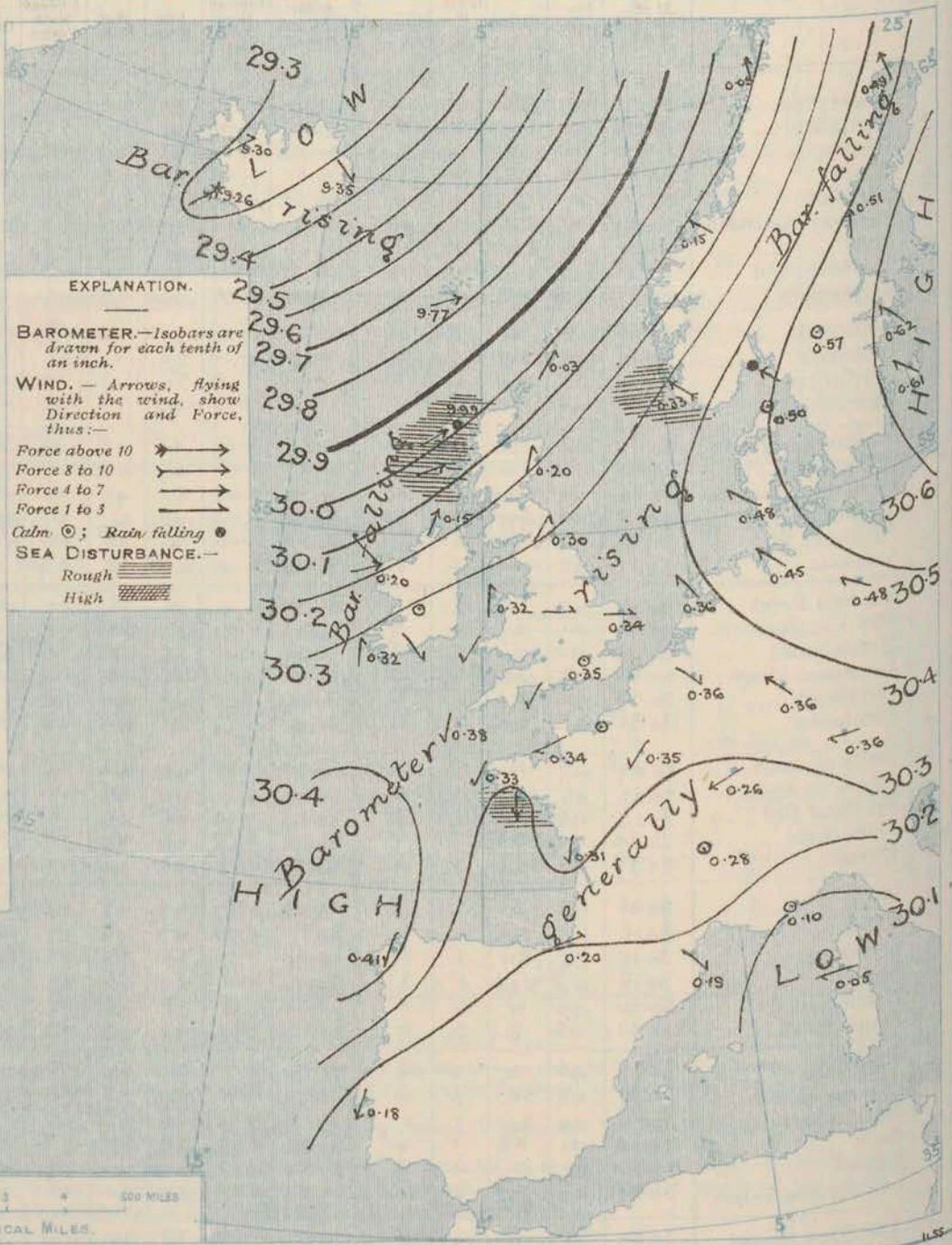
(Derived chiefly from Observations extending over
the 35 years—1871-1905.)



Thursday,

WEATHER

1. BAROMETER, WIND AND SEA AT 8 A.M. TO-DAY.



NOTES ON THE GENERAL SITUATION AT 8 A.M.

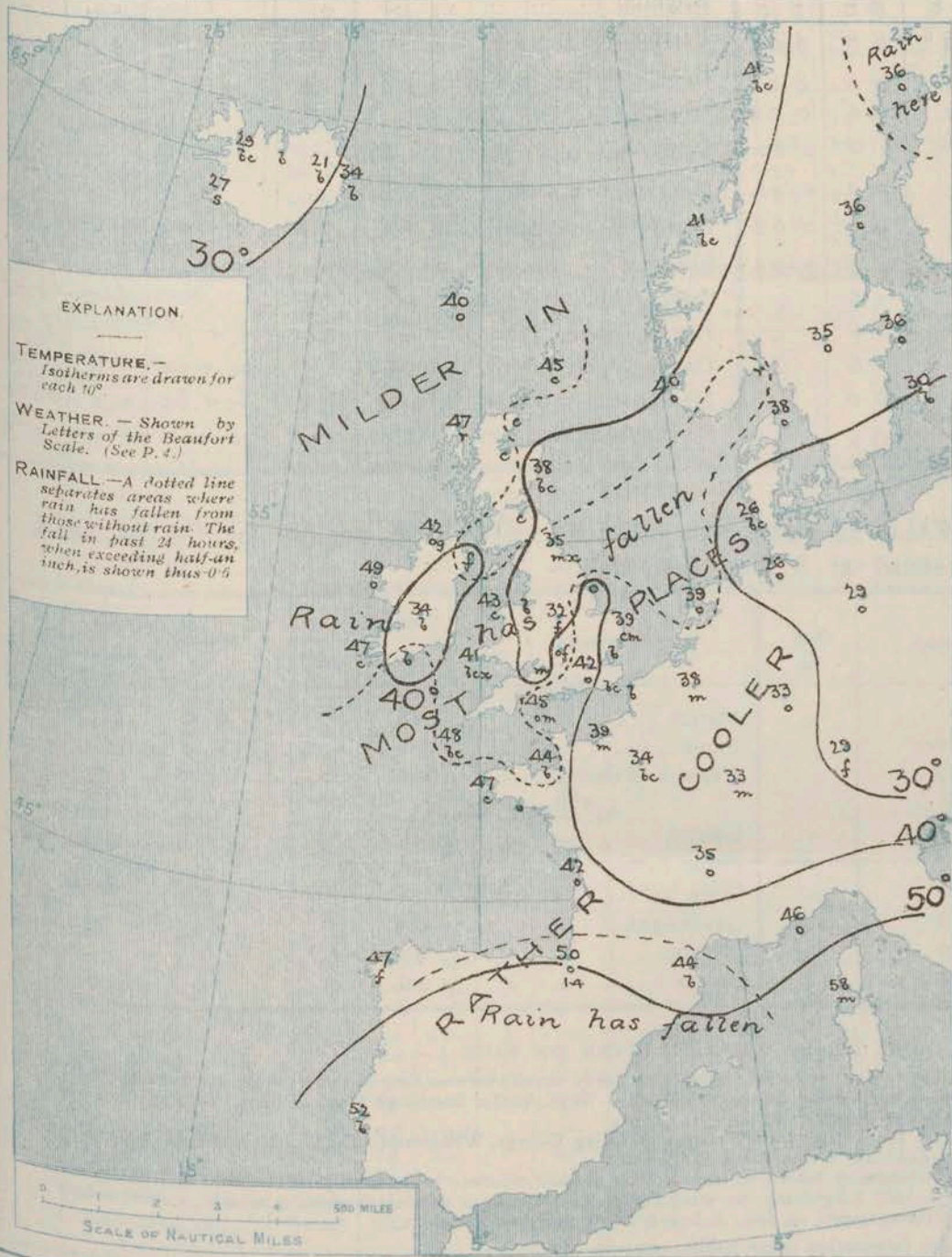
An area of high pressure covers practically the whole of Europe, its central space still lying over Russia, the barometer being above 30.6 ins. on the Baltic, and still higher further east. Over the southern half of the British Isles and in the north of France the readings are above 30.5 ins. In a depression in the Iceland neighbourhood pressure is below 29.3 ins. The gradient is moderate across the northern seas and Scandinavian very slight in the south.

South-westerly breezes prevail over our own northern districts and across to Iceland; south-easterly to southerly to the eastward of the North Sea; South-easterly in the south-west of England and in many parts of France. The force is mainly very light to moderate, but a fresh breeze is reported on our north-western coasts, in the Firth of Clyde and locally in Norway, a strong breeze at Haparanda, and a gale at Skudenes. The temperature has changed somewhat irregularly, but is rather higher in most places. At the home stations the readings range from 32° at Nottingham to 50° at Castlebay; on the Continent from 26° at Cuxhaven and 58° at Langquene; in Iceland from 21° to 34°. The weather varies considerably, fine and cloudless in some localities, but generally it is very cloudy to overcast, the atmosphere is misty to foggy in various districts, rain is falling at Stornoway and Tórshavn, snow in the south-west of Iceland, a rough sea is running off Barra Head, and it is rather rough on the Minch off Skudenes and on the upper part of the Bay of Biscay, slight to very smooth in nearly all other localities.

CHARTS

21st November, 1907.

2. TEMPERATURE AND WEATHER AT 8 A.M. TO-DAY.



NOTES ON YESTERDAY'S WEATHER.

During yesterday, temperature rose to 55° at Lowestoft, but as a rule the maxima were below 50°, only 43° at Exford, Birmmgham, Darwen and Harrogate, and 41° at Dover. Over England generally the day was very dull, and there was little or no bright sunshine; in London darkness was continuous owing to a dense elevated fog. In Scotland and Ireland the duration of bright sunshine was between three hours and five hours.

GENERAL INFERENCE FROM THE 8 A.M. OBSERVATIONS.

The anticyclonic conditions are likely to prevail generally during the coming twenty-four hours, but the low pressure system on the Arctic circle will affect our northern districts to some extent.

FORECASTS

For the 24 hours commencing at
NOON TO-DAY.

For the positions of the DISTRICTS indicated by the numbers 0-11—see map at foot.

- 0 { Moderate to fresh South-Westerly winds; changeable, some rain;
- 1 { Light to moderate South-Westerly breezes, fair generally, local showers, mist or fog; variable temperature.
- 2 {
- 3 { Calms and light variable
- 4 { breezes; fine to dull, mist or fog in many places; rather cool.
- 5 {
- 6 { Same as % 0.
- 7 { Same as % 0, 1 and 2.
- 8 { Light North-Easterly or variable breezes; fair generally, some mist or fog; moderate temperature.
- 9 { Same as % 0.
- 10 { Light variable breezes; fine generally, misty locally; variable temperature.

II WESTERN CHANNEL AND BAY

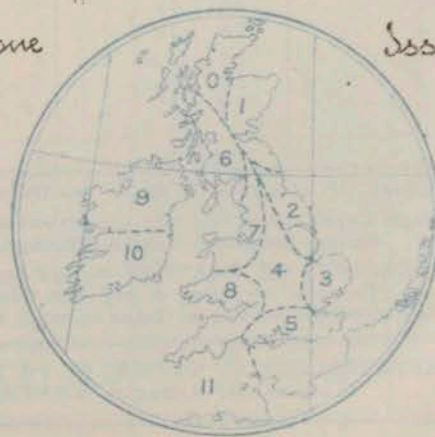
Light to moderate North-Easterly to variable breezes; sea slight to rather rough, considerable swell; mostly fair, cloudy, local mist or fog; cool.

FORECAST DISTRICTS.

Those portions of the Coasts upon which the Warning Signals are at present flying are indicated by the Symbols ∇ = South Cone, or \blacktriangle = North Cone.

36 one

Issued.



TEMPERATURE, WEATHER, SUNSHINE, AND RAINFALL FOR YESTERDAY.

STATIONS.	TEMPERATURE F.		Weather.	Sunshine.	Rainfall.	STATIONS.	TEMPERATURE F.		Weather.	Sunshine.	Rainfall.
	Max.	Min.					Max.	Min.			
Blackpool, to 9 p.m. ...	46	36	r, w, c	0.0	0.10	Brighton ...	47	41	*	0.4	-
Southport, to 9 p.m. ...	45	36	r, w, g, c	0.0	0.03	Eastbourne, to 6 p.m. ...	51	41	*	0.0	-
Rhyl, to 6 p.m. ...	48	40	*	0.0	0.07	Bexhill-on-Sea, to 9 p.m. ...	49	43	g, c	0.0	-
Llandudno, to 9 p.m. ...	52	45	a, p, bc	0.0	0.08	Hastings ...	*	*	*	0.0	*
Bettws-y-Coed, to 6 p.m. ...	49	43	c, c, bc	0.0	0.50	Folkestone, to 6 p.m. ...	47	39	o	0.0	-
Towyn, to 6 p.m. ...	50	43	p, o	0.0	0.02	Margate, to 6 p.m. ...	43	41	o	0.0	-
Aberystwyth, to 6 p.m. ...	51	44	*	0.0	0.05	Lowestoft, to 6 p.m. ...	54	42	o, c, o	0.9	-
Plymouth, to 9 p.m. ...	51	39	bc, f, bc, d, f	0.0	0.08	Skegness ...	47	41	o, bc	0.0	-
Torquay, to 6 p.m. ...	55	40	*	2.5	-	Scarborough, to 6 p.m. ...	47	39	*	0.0	0.01
Weymouth, to 6 p.m. ...	51	38	b, o, bc	1.7	-	Harrogate, to 6 p.m. ...	43	33	f, r, f	0.0	0.13
Bournemouth, to 6 p.m. ...	48	38	*	1.5	-	Darwen, to 9 p.m. ...	43	37	sw, r, sw	0.0	0.08
Southsea, to 6 p.m. ...	49	44	*	0.0	-	Manchester, to 9 p.m. ...	47	43	bc, r, bc	0.0	0.03
Worthing ...	47	43	c, oc	0.2	-	Birmingham, to 9 p.m. ...	47	37	o, r	0.1	0.02

TEMPERATURE, WEATHER, and RAINFALL at additional FOREIGN STATIONS, mainly for the 24 hours ended at 8 a.m. yesterday.

STATIONS. 20 th Nov., 1907.	TEMPERATURE F.		WEATHER.	RAIN. Ins.	STATIONS. 20 th Nov., 1907.	TEMPERATURE F.		WEATHER.	RAIN. Ins.
	Max.	Min.				Max.	Min.		
St. Petersburg ...	25	16	b, f	-	Algiers ...	63	50	c, c	0.16
Utrecht ...	46	36	w, w	-	Tunis ...	63	41	o, o	-
Groningen ...	52	36	o, w	-	Madeira (Funchal) ...	not recd.			
Vienna ...	36	28	o, f	-	Geneva 19 th Nov., 1907.	46	*	1 p.m.	Measured 7 p.m.
Florence ...	54	36	bc, b	-	Berne ...	41	*	o	-
Rome ...	56	40	b, o	-	Coire ...	41	*	o	-
Naples ...	55	44	b, b	-	Castasegna ...	41	*	bc	-
Palermo ...	60	42	b, o	-	Lugano ...	50	*	b	-
Brindisi ...	61	47	o, o	-	Davos ...	34	*	bc	-
Malta ...	63	55	-, c	-					

NOTES REFERRING TO INFORMATION GIVEN ON PAGE 1:—

- (a) At the British and Irish Stations the readings of the barometer are not corrected for the difference in Gravity between the position of the Station and Latitude 45°. The approximate correction is:—For stations North of Malin Head and North Shields + '03 in., but for Sumburgh Head + '04 in.; for stations south of Malin Head and North Shields + '02 in., but for Scilly and Jersey + '01 in.
- (b) The Sunshine for London given in the table is recorded on the Tower of the Wesleyan Training College, Westminster. The Sunshine entered to Dungeness is recorded at Littlestone-on-Sea; that entered to Portland Bill is recorded at Weymouth.
- (c) The information relating to Weather is indicated by the following letters—b. blue sky; bc. sky half clouded; c. sky three parts clouded; d. drizzling rain; e. wet air, without rain falling; f. fog; g. gloomy; h. hail; l. lightning; m. misty (hazy); o. overcast; p. passing showers; q. squally; r. rain; s. snow; t. thunder; u. ugly, threatening; v. visibility, unusual transparency; w. dew; x. hoar frost; z. dust-haze, or smoke.
- * AN ASTERISK is inserted in all places for which information is not usually received.

WIRELESS TELEGRAMS FROM SHIPS OF H.M. NAVY

Received during the 24 hours ended at 9.30 a.m. to-day.

TABLE SHOWING THE GREENWICH TIMES OF SUNRISE, NOON, AND SUNSET, FOR STATIONS IN THE UNITED KINGDOM, TO-DAY AND TO-MORROW.

Hour of Observation.	Position.		Reading of Barometer.	Wind.		Weather.	TEMPERATURE.			Sea Disturbance.	21 st Nov., 1907.	Sunrise G.M.T.	Noon G.M.T.	Sunset G.M.T.
	Lat.	Long.		Dir.	Force.		Dry Bulb.	Wet Bulb.	Sea.					
	°	°	Ins.				°	°	°					
											Yarmouth ...	7.26	11.39	3.52
												7.28	11.39	3.50
											Greenwich ...	7.29	11.46	4.3
												7.31	11.46	4.1
											Wick ...	8.16	11.58	3.40
												8.18	11.58	3.38
											Valencia ...	8.12	12.27	4.42
												8.14	12.27	4.40

TERMS OF SUBSCRIPTION for the Daily Weather Report forwarded by Book Post, £1 per annum, payable quarterly in advance.

Single Copies (price 1d.) may be obtained after 3 p.m. on the day of issue, at the Meteorological Office, and at the Bookstalls of the following terminus Railway Stations:—Victoria, Charing Cross, King's Cross, St. Pancras, Euston.

FORECASTS OF WEATHER for one day in advance are drawn up at 11 a.m., and between 7 and 8 p.m. The latest forecast can be had by Reply Telegram, on paying at any Post Office in the United Kingdom Sixpence in addition to the cost of the inquiry and reply Telegram. Information as to the Terms on which Forecasts can be sent daily, for a long or short period, may be obtained on application.

METEOROLOGICAL OFFICE, 63, VICTORIA STREET, S.W.
(TELEGRAPHIC ADDRESS: WEATHER, LONDON.)

W. N. SHAW, (Director).


DAILY WEATHER REPORT OF THE METEOROLOGICAL OFFICE.

Friday
22nd November 1902

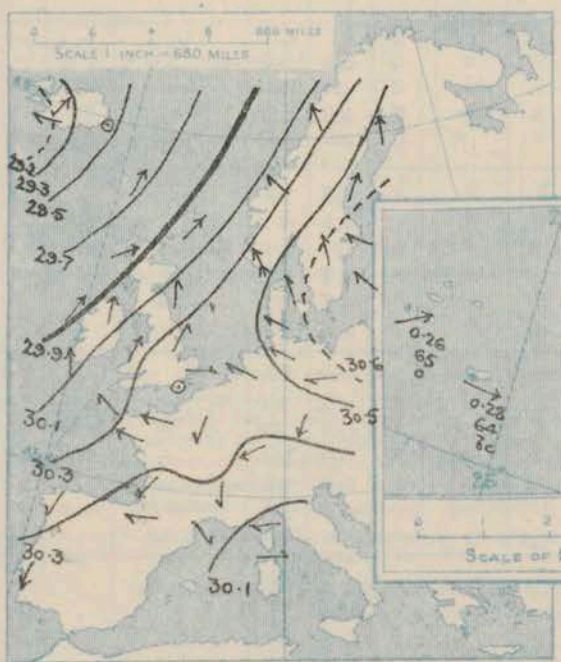
STATIONS.		YESTERDAY EVENING.					THIS MORNING.										PAST 24 HOURS.				
		BAROM.	TEMP.	WIND.	Force (0 to 12).	Weather.	BAROMETER.		TEMPERATURE.			WIND.	Force (0 to 12).	Weather.	Sea (0 to 9).	TEMP.		Weather.	Sun-shine.	Rainfall.	
							At 32° Fahr. and M.S.L.	Change since Yesterday.	Dry Bulb.	Wet Bulb.	Change since Yesterday.					Max.	Min.				
SCANDINAVIA.	Haparanda...	30.52	35	S	6	0	30.54	+0.05	35	35	-1	SSW	4	r			37	32			Ins. 0.12
	Hernösand...	30.53	36	SW	6	6	30.60	+0.09	35	33	-1	SW	2	bc			37	32			
	Stockholm...	30.66	37	ESE	2	0	30.67	+0.05	37	35	+1	SE	2	0			37	32			
	Wisby...	30.64	32	SE	2	bc	30.63	+0.02	37	35	+7	SE	2	c			39	27			
	Karlstad...	30.61	38	S	2	0	30.62	+0.05	38	35	+3	SSE	2	c							
	Färder (X'ania Fjord)	30.52	41	SW	3	0	30.52	+0.05	41	38	+2	SSE	5	0			41	39			0.12
	Bodö...	30.13	42	SSE	4	bc	30.18	+0.09	44	39	+3	SE	4	bc			44	39			
	Christiansund...	30.19	46	SE	1	bc	30.19	+0.04	47	40	+6	SE	2	bc			47	39			
	Skudesnaes...	30.40	41	SSE	8	0	30.34	+0.01	40	38	0	SSE	10	0			41	39			
ICELAND & FAEROE.	Reykjavik...	29.19	29	E	1	3	28.90	-0.36	25		-2	Z	0	6							
	Blönduós...	29.36	27	SW	4	c	28.95	-0.35	?		?	E	8	3							
	Seydisfjord...	29.43	30	Z	0	6	28.42	-0.93	33		-1	E	1	5							
	Thorshavn...	29.64	44	SSW	4	0	29.21	-0.56	44		+4	W	9	0							
BRITISH ISLANDS.	Sumburgh Head	29.97	48	SW	4	0	29.68	-0.35	47	43	+2	S	8	0			48	45	0		0.02
	Stornoway...	29.85	48	SW	7	r	29.53	-0.46	43	42	-4	SW	5	r			49	42	or, org	0.0	1.26
	Castlebay (Barra Id.)	29.89	50	S	5	rg	29.56	-0.52	44	43	-6	NW	2	r			53	?	0, or, org	0.0	0.44
	Malin Head...	29.94	46	S	6	ag	29.54	-0.61	45	45	+3	SSW	8	rg			47	42	ag, of ag		0.08
	Blacksod Pt.	29.90	50	SSW	7	ag	29.69	-0.51	46	44	-3	WNW	3	c			51	44	ag, m, or		1.03
	Valencia...	30.06	49	SSE	5	c	29.76	-0.56	50	47	+3	W	3	0			53	47	c, bc, or, om	2.2	0.80
	Roche's Point...	30.18	49	SW	6	6	29.78	-0.59	51	51	+13	SSW	7	r			51	34	bc, c, bc		0.37
	Birr Castle...	30.12	45	S	4	0	29.71	-0.61	48	47	+14	S	4	or			49	34	bc, or	2.3	0.17
	Donaghadee...	30.16	46	SSE	3	bc	29.80	-0.49	46	46	+10	SSW	6	r			47	35	bc, ag, org		0.06
	Liverpool Obsy...	30.31	42	S	2	6	30.02	-0.34	41	39	+2	SE	4	0			45	36	bc, m		
	Holyhead...	30.24	47	SSW	4	c	29.89	-0.43	47	45	+4	S	8	0			49	41	cm, c		
	Pembroke (St. Ann's Hd.)	30.27	47	SSE	3	bc	29.95	-0.41	50	47	+9	S	8	cu			52	40	bc	6.1	
	Scilly (St. Mary's)	30.29	49	ESE	1	bc	30.00	-0.38	49	47	+1	SSW	5	0			51	47	bc	7.0	
	Jersey (St. Aubins)	30.36	39	ESE	4	6	30.22	-0.12	41	39	-3	SSE	5	c			46	39	ag, c, bc, m, of	2.4	
	Portland Bill...	30.32	48	E	3	cm	30.15	-0.19	47	45	+2	S	6	0			49	44	cm	0.8	
	Dungeness...	30.36	45	NNW	1	bc	30.18	-0.18	46	44	+10	ESE	3	bc			46	35	bc	3.5	
	Dover...	30.38	39	NE	1	cm	30.23	-0.14	44	42	+9	ESE	1	0			46	35	c, o, cm, o	3.4	
Wick...	29.99	44	S	4	0	29.68	-0.46	46	45	+3	S	8	0			48	38				
Nairn...	30.01	46	W	1	0	29.77	-0.34	49	47	+6	WSW	3	0			49	41	c, g, ag	0.0		
Aberdeen...	30.14	45	S	3	0	29.83	-0.37	46	43	+8	SSE	5	0			48	37	bc, c, o	0.7		
Leith...	30.17	46	SW	1	0	29.82	-0.42	46	43	+1	SSE	4	0			48	44	c, bc, c, ag			
North Shields...	30.25	42	SSW	3	om	30.01	-0.29	38	38	+3	SSE	5	om			45	32	cm, om			
Spurn Head...	30.31	44	S	2	6	30.15	-0.18	41	40	-3	S	4	f			45	37	c, om, s			
Yarmouth...	30.34	39	W	2	f	30.21	-0.13	42	40	+3	SSE	4	c			46	36	f		0.01	
Clacton-on-Sea...	30.38	40	WNW	1	m	30.21	-0.15	45	43	+8	ESE	2	c			46	33	bc, bc, c	4.1		
Nottingham...	30.33	35	SW	1	bf	30.17	-0.19	38	37	+6	S	1	cm			41	29	f, bc	0.0		
Bath...	30.35	38	W	2	m	30.15	-0.23	45	42	+8	SW	2	0			45	34		1.8		
Oxford...	30.36	41	S	2	0	30.20	-0.19	38	37	-4	SSE	2	0			45	36	of, bc, o, bc			
London (St. James's Park)	30.35	38	Z	0	bc	30.20	-0.15	41	39	-1	E	1	of			43	35	m, cm, bc	0.0		
GERMANY, & C.	The Scaw (Skagen)	30.57	42	SSE	2	0	30.55	+0.05	41	38	+3	SSE	2	bc			42	37			0.04
	Fanö...	30.56	26	SE	2	6	30.50	+0.02	30	29	+4	ESE	2	bc			30	25			
	Cuxhaven...	30.51	30	SE	3	6	30.47	+0.02	27	27	+1	SE	3	0			32	25			
	The Helder...	30.44	32	ESE	1	0	30.36	-0.08	34	30	-5	S	1	6			39	30			
	Brussels...						30.30	-0.06	33	32	-5	ENE	2	0			42	33			0.04
	Berlin...	30.52	31	E	2	0	30.48	-0.04	30	28	+1	E	2	0			31	28			
Frankfurt...																					
Munich...	30.41	28	NE	4	0	30.30	-0.06	29	28	0	E	5	0			30	27				
FRANCE.	C. Gris Nez...	30.37	45	ENE	1	0	30.24	-0.10	40	?	+4	E	3	m			45	36			
	La Heve...	30.39	39	NE	2	m	30.25	-0.12	28	37	-1	ESE	2	m			45	36			
	Brest...	30.30	50	ESE	4	m	30.14	-0.19	45	44	-2	S	4	0			50	43			
	Lorient...	30.32	46	E	4	0	30.17	-0.12	41	40	-7	SE	4	c			50	39			
	Rochefort...	30.27	42	NE	4	0	30.23	-0.08	35	30	-7	ENE	2	6			46	34	bc, o		
	Biarritz...	30.22	50	E	2	0	30.19	-0.01	40	39	-10	E	2	6			55	37			
Paris...	30.36	39	NE	1	0	30.29	-0.06	28	28	-6	SSE	1	6			44	28				
Belfort...	30.29	34	ENE	4	m	30.26	-0.03	27	26	-6	ENE	4	m			37	27				
Lyons...	30.36	36	N	2	0	30.23	-0.05	34	32	-1	NE	1	0			38	33				
Nice...	30.06	47	E	2	c	30.04	-0.06	44	38	-2	E	4	c			54	41				
Perpignan...	30.17	46	NW	1	6	30.13	-0.06	41	39	-3	N	1	6			56	39				
Sanguinaire...	30.02	57	W	2	m	29.98	-0.07	54	53	-4	E	1	0			61	50			0.04	
SPANISH PENIN.	Corunna...	30.36	55	NE	3	6	30.28	-0.13	40	38	-7	NNE	1	6			59	36			
	Lisbon...	30.17	53	NNE	4	6	30.19	+0.01	50	44	-2	N	3	6			59	48			
	Azores (P. Delgada)...	30.31	62	Z	0	0	30.28	-0.02	64	63	+3	W	4	6			64	59			0.12
	" (Horta)...	30.28	65	SW	4	0	30.26	-0.01	65	63	+3	SW	4	0			66	62			

SUPPLEMENTARY CHARTS OF BAROMETER AND WIND FOR 8 A.M. AND 6 P.M. YESTERDAY

8 A.M. YESTERDAY.

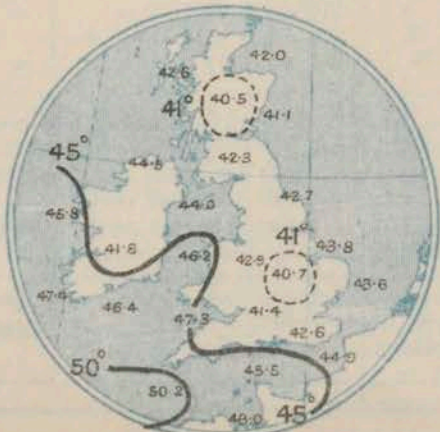


6 P.M. YESTERDAY.



AVERAGES OF TEMPERATURE AT 8 A.M. FOR THE MONTH OF NOVEMBER.

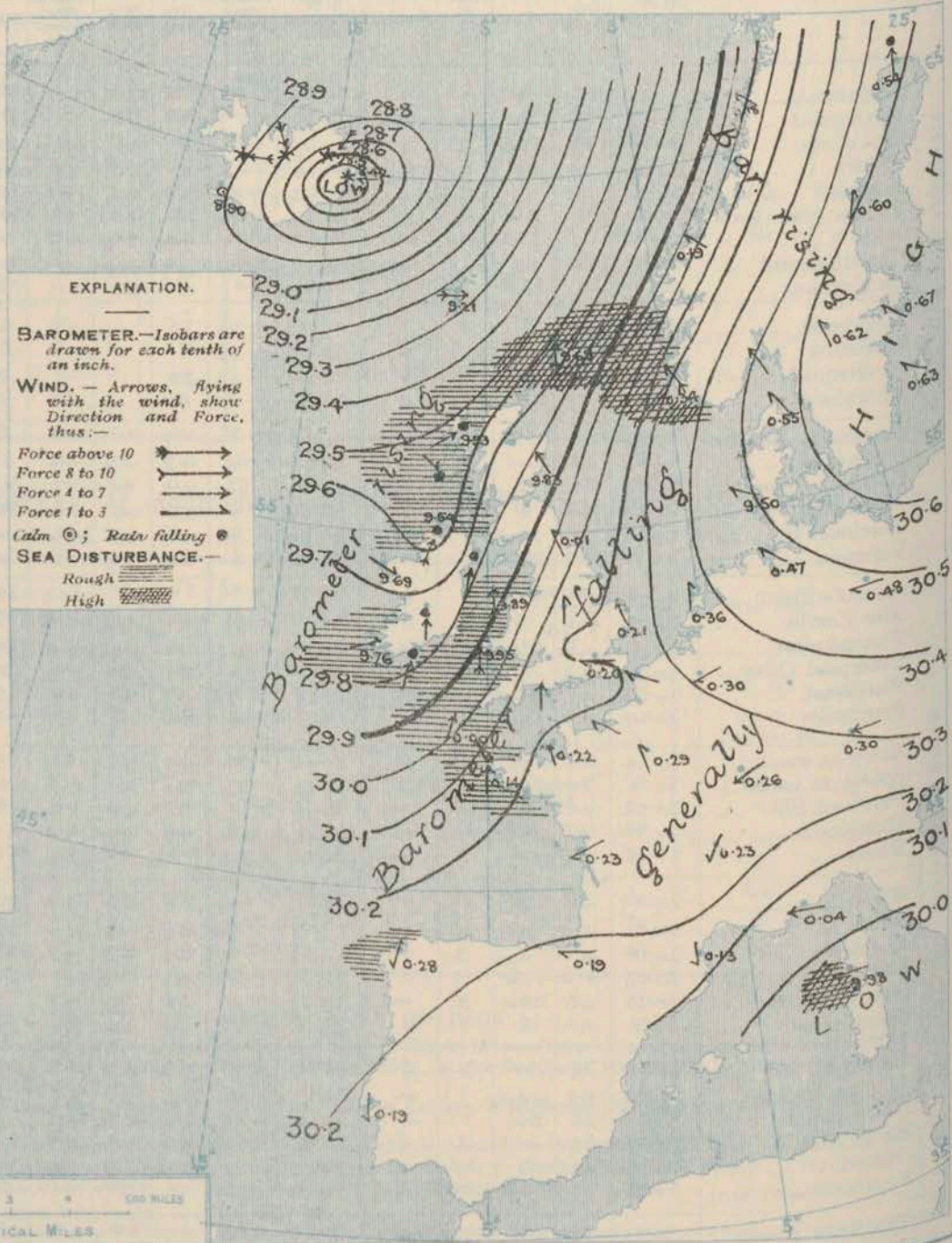
(Derived chiefly from Observations extending over the 35 years—1871-1905.)



Friday,

WEATHER

1. BAROMETER, WIND AND SEA AT 8 A.M. TO-DAY.



EXPLANATION.

BAROMETER.—Isobars are drawn for each tenth of an inch.

WIND.—Arrows, flying with the wind, show Direction and Force, thus:—

Force above 10
Force 8 to 10
Force 4 to 7
Force 1 to 3

Calm ; Rain falling

SEA DISTURBANCE.—

Rough
High

NOTES ON THE GENERAL SITUATION AT 8 A.M.

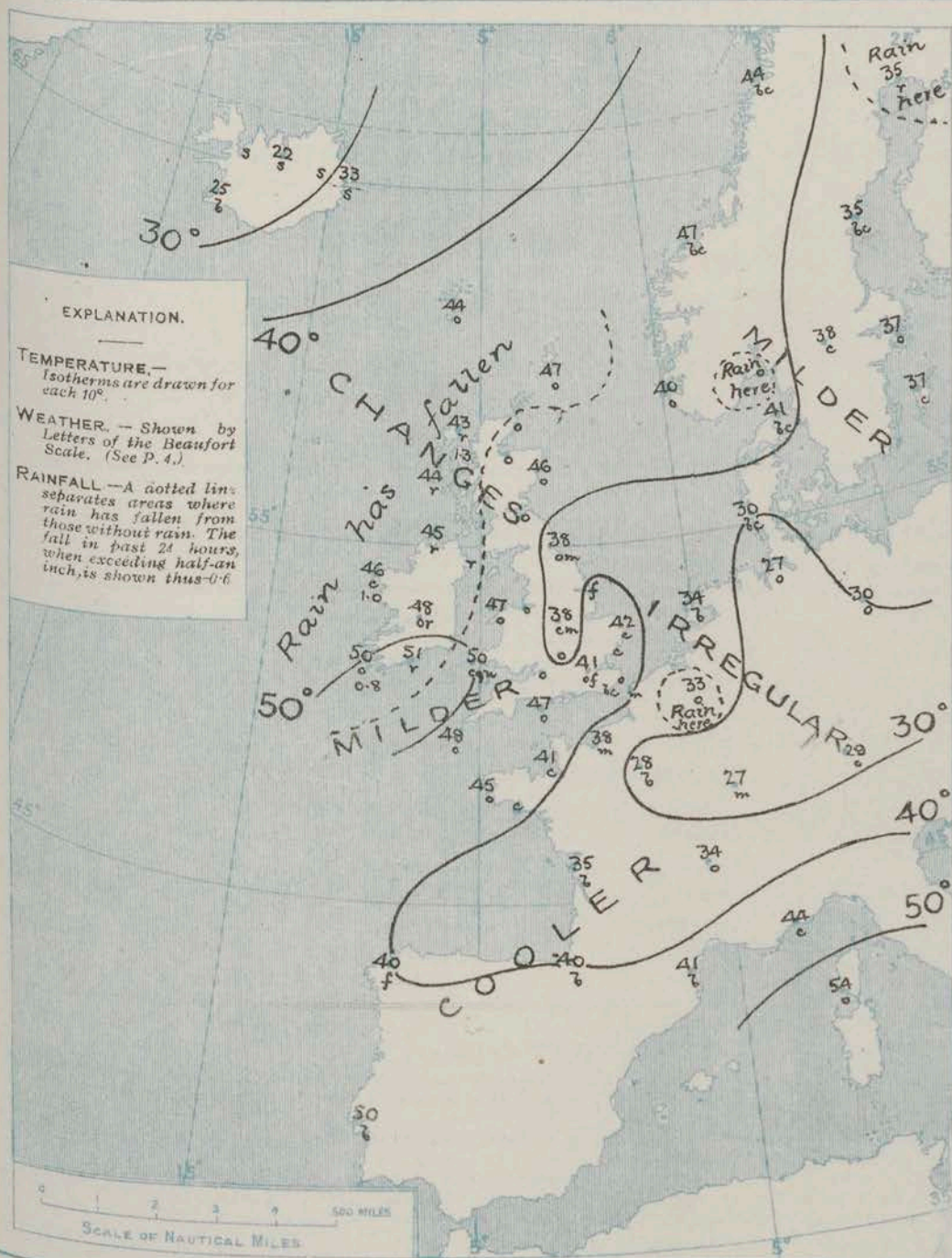
The continental regions remain under a very extensive high pressure system, having its maximum over Russia, where the barometer appears to be at about 31 ins., and in Sweden it is above 30.6 ins. In a deep depression which has moved across Iceland in the night the barometer at Reykjavik has fallen an inch since 6 p.m., to 28.4 ins. A "V"-shaped secondary extends southwards across Ireland. The gradient is rather steep across the British Isles, very steep on the North Sea and between Iceland and Norway.

Under the influence of the various pressure systems the winds vary considerably in direction, strong to a gale from southerly points over our western and northern districts and across to Norway, North-easterly strong to a gale in Iceland, light breezes over eastern England and the Western parts of the Continent. Temperature has changed irregularly at home and abroad. Over the British Isles the readings range from 38° at Nottingham, Oxford and Shields to 51° at Roches Point; on the Continent from 21° at Belfast and Cuxhaven to 54° at Langunaise; in Iceland from 22° to 33°. The weather is fine and clear in several parts of France, mostly very cloudy or overcast elsewhere, with rain at many of our western stations and at Haparanda, snow in Iceland, and a misty to foggy atmosphere in various parts of England. A rough or high sea is running on various parts of our western and northern coasts, off Skudenes and Lonsica, rather rough in several other localities.

CHARTS

22nd November, 1907.

2. TEMPERATURE AND WEATHER AT 8 A.M. TO-DAY.



NOTES ON YESTERDAY'S WEATHER

In the course of the past night a fresh or strong Southerly gale has been experienced on our western and northern coasts, accompanied by very heavy rain in places, an inch at Blackhead Point, and 1.3 inch at Stornoway. Yesterday temperature rose to 53° at Valencia, but at nearly all other stations it remained below 50°, not exceeding 41° at Nottingham. At many stations no bright sunshine was registered, but in several Western localities the records exceeded five hours, belily reporting seven hours.

GENERAL INFERENCE FROM THE 8 A.M. OBSERVATIONS.

The conditions have become of an exceedingly disturbed type. Strong Southerly winds and gales are probable generally, followed by a shift of wind into North-West in the rear of the "V" depression over Ireland as it passes eastward, accompanied by squalls of rain and hail, and a decrease of temperature.

FORECASTS

For the 24 hours commencing at NOON TO-DAY

For the positions of the DISTRICTS indicated by the numbers 0-11—see map at foot.

0 { Southerly to Westerly and North-Westerly strong winds and gales, moderating later; squally, unsettled; some rain and hail; variable temperature.

1 { Southerly to South-Westerly winds, increasing to a gale, veering North-Westerly later; squally, unsettled, some rain, mist or fog; variable temperature.

5 { Light Variable breezes, becoming Southerly and increasing, strong to a gale, veering Westerly or North-Westerly later; dull, gusty, some mist or fog and rain; variable temperature.

8 { Same as No. 0.

II WESTERN CHANNEL AND BAY

Southerly to Westerly strong winds and gales, moderating later; sea rough or high; unsettled, squally, some rain and fog; cool.

FORECAST DISTRICTS.

Those portions of the Coasts upon which the Warning Signals are at present flying are indicated by the Symbols = South Cone, or = North Cone.



STATIONS.	TEMPERATURE F.		Weather.	Sunshine.	Rainfall.	STATIONS.	TEMPERATURE F.		Weather.	Sunshine.	Rainfall.
	Max.	Min.					Max.	Min.			
Blackpool, to 9 p.m. ...	44	31	or, c, c	Hrs. 0.2	Ins. -	Brighton	47	40	*	Hrs. 3.0	Ins. -
Southport, to 9 p.m. ...	43	31	xw, bc	0.0	-	Eastbourne, to 6 p.m. ...	49	40	*	5.1	-
Rhyl, to 6 p.m.	48	32	*	5.6	-	Bexhill-on-Sea, to 9 p.m.	48	41	g, b.	3.1	-
Llandudno, to 9 p.m. ...	51	36	c, b, bc	5.5	-	Hastings	*	*	*	3.7	*
Bettws-y-Coed, to 6 p.m.	45	30	c, b, bc	5.0	-	Folkestone, to 6 p.m. ...	46	35	bc, b, c	3.8	-
Towyn, to 6 p.m.	50	30	b	6.1	-	Margate, to 6 p.m. ...	46	34	o, b, o	1.4	-
Aberystwyth, to 6 p.m. ...	48	40	*	6.5	-	Lowestoft, to 6 p.m. ...	44	35	sc, bc, f	3.4	-
Plymouth, to 9 p.m. ...	51	39	b, bc, o	5.9	-	Skegness	43	39	o	0.0	-
Torquay, to 6 p.m. ...	49	41	*	1.6	0.04	Scarborough, to 6 p.m. ...	46	36	*	3.0	0.10
Weymouth, to 6 p.m. ...	47	42	f, bc, c, b	0.8	0.01	Harrogate, to 6 p.m. ...	47	33	b, f, f	4.9	-
Bournemouth, to 6 p.m.	45	39	*	0.0	-	Darwen, to 9 p.m.	47	33	bc, w, cw	2.3	-
Southsea, to 6 p.m.	45	40	*	0.0	-	Manchester, to 9 p.m. ...	46	31	c, b, f, bc	0.0	-
Worthing	46	40	c, c.	1.7	-	Birmingham, to 9 p.m. ...	43	34	f, b	0.0	0.02

STATIONS. 21 st March, 1907.	TEMPERATURE F.		WEATHER.	RAIN. Ins.	STATIONS. 21 st March, 1907.	TEMPERATURE F.		WEATHER.	RAIN. Ins.
	Max.	Min.				Max.	Min.		
St. Petersburg	23	18	s. o	-	Algiers	75	57	c, bc	-
Utrecht	45	36	o, r	0.04	Tunis... ..	64	45	b, r	0.12
Groningen	37	28	o, m	-	Madeira (Funchal)	68	50	o, bc	-
Vienna	32	32	o, f	-	Geneva	1 p.m. 46	*	1 p.m. b	Measured 7 a.m.
Florence	51	37	o, b	-	Berne	43	*	f	-
Rome	56	41	o, bc	-	Coire	48	*	o	0.04
Naples	54	46	o, bc	-	Castasegna... ..	48	*	bc	-
Palermo	63	53	r, o	0.28	Lugano	54	*	b	-
Brindisi	50	46	b, b	-	Davos	39	*	o	0.04
Malta	67	59	-, c	0.12					

(a) At the British and Irish Stations the readings of the barometer are not corrected for the difference in Gravity between the position of the Station and Latitude 45°. The approximate correction is:—For stations North of Malin Head and North Shields + '03 in., but for Sumburgh Head + '04 in.; for stations south of Malin Head and North Shields + '02 in., but for Scilly and Jersey + '01 in.

(b) The Sunshine for London given in the table is recorded on the Tower of the Wesleyan Training College, Westminster. The Sunshine entered to Dungeness is recorded at Littlestone-on-Sea; that entered to Portland Bill is recorded at Weymouth.

(c) The information relating to Weather is indicated by the following letters—b. blue sky; bc. sky half clouded; c. sky three parts clouded; d. drizzling rain; e. wet air, without rain falling; f. fog; g. gloomy; h. hail; l. lightning; m. misty (hazy); o. overcast; p. passing showers; q. squally; r. rain; s. snow; t. thunder; u. ugly, threatening; v. visibility, unusual transparency; w. dew; x. hoar frost; z. dust-haze, or smoke.

* AN ASTERISK is inserted in all places for which information is not usually received.

Received during the 24 hours ended at 9.30 a.m. to-day.

Hour of Observation.	Position.		Reading of Barometer.	Wind.		Weather.	TEMPERATURE.			Sea. Dis- turb- ance
	Lat.	Long.		Dirac.	Force.		Air.		Sea.	
			Inch.				Dry Bulb.	Wet Bulb.		
	°	°	Inch.				°	°	°	

22 nd April 1907.		Sunrise G.M.T.	Noon G.M.T.	Sunset G.M.T.
Yarmouth	{	7.28	11.39	3.50
		7.29	11.39	3.49
Greenwich	{	7.31	11.46	4.1
		7.32	11.46	4.0
Wick	{	8.18	11.58	3.38
		8.20	11.58	3.36
Valencia	{	8.14	12.27	4.40
		8.15	12.27	4.39

TERMS OF SUBSCRIPTION for the Daily Weather Report forwarded by Book Post, £1 per annum, payable quarterly in advance.
Single Copies (price 1d.) may be obtained after 3 p.m. on the day of issue, at the Meteorological Office, and at the Bookstalls of the following terminus
Railway Stations:—Victoria, Charing Cross, King's Cross, St. Pancras, Euston.

METEOROLOGICAL OFFICE, 62, VICTORIA STREET, S.W.
(TELEGRAPHIC ADDRESS: WEATHER, LONDON.)

W. N. SHAW, (Director).

DAILY WEATHER REPORT OF THE METEOROLOGICAL OFFICE.

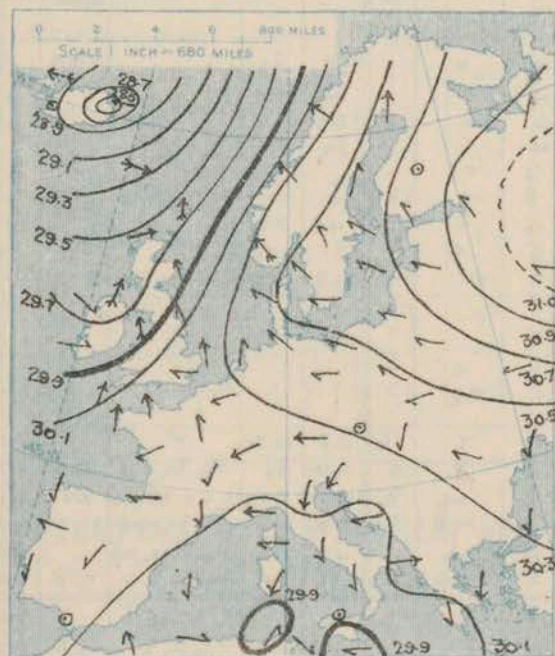
Saturday,
23rd November, 1907.

STATIONS.		YESTERDAY EVENING.					THIS MORNING.										PAST 24 HOURS.				
		Barom.	Temp.	Wind.	Force	Weather.	Barometer.	TEMPERATURE.			Wind.	Force	Weather.	Sea	TEMP.		Weather.	Sun-shine.	Rainfall.		
								Dry Bulb.	Wet Bulb.	Change since Yesterday.					Max.	Min.					
		At 32° Fahr. and M.S.L.	Dry Bulb.	Direc.	(0 to 12).		At 32° Fahr. and M.S.L.	Change since Yesterday.	Dry Bulb.	Wet Bulb.	Change since Yesterday.	Direc.	(0 to 12).		(0 to 9).						
SCANDINAVIA.	Haparanda...	Ins.	°				Ins.	Ins.	°	°	°								Hours.	Ins.	
	Hernösand...	30.64	38	SSW	4	0	30.65	+11	33	33	-2	S	4	0	x	38	33	x	x	0.12	
	Stockholm...	30.63	36	SW	2	0	30.56	-0.4	36	35	+1	SE	4	0	x	39	34	x	x	-	
	Wisby...	30.62	42	ESE	4	0	30.49	-1.8	36	34	-1	SE	6	0	x	42	36	x	x	-	
	Karlstad...	30.59	35	E	4	0	30.42	-2.1	32	29	-5	SE	4	0	x	39	30	x	x	-	
	Færder (X'lantia Fjord)	30.54	38	SE	4	0	30.41	-2.1	37	35	-1	E	2	0	x	41	37	x	x	0.12	
	Bodö...	30.45	40	SE	4	0	30.31	-2.1	38	36	-3	SE	5	0	3	41	37	x	x	-	
	Christiansund...	30.17	42	E	4	0	30.20	+0.2	39	35	-5	E	4	0	1	44	36	x	x	-	
ICELAND & FAEROE.	Reykjavik...	30.05	46	SSE	6	0	30.02	-1.7	43	37	-4	SE	5	0	3	50	43	x	x	-	
	Blönduós...	30.21	42	SSE	9	0	30.06	-2.8	39	36	-1	SE	9	0	7	42	37	x	x	-	
	Seydisfjörður...	29.34	23	NE	8	0	29.82	+0.2	14	x	-11						x	x	-		
	Thorshavn...	29.45	19	NE	6	0	29.97	+1.02	18	x							x	x	-		
BRITISH ISLANDS.	Sumburgh Head	29.17	23	NW	4	0	29.82	+1.40	19	x	-14	NW	6	0	x			x	x	-	
	Stornoway...	29.47	41	SW	3	0	29.52	+1.31	37	x	-7	Z	0	0	x			x	x	-	
	Castlebay (Barra Id.)	29.63	46	S	7	0	29.55	-1.3	43	42	-4	S	4	0	6	48	42	x	x	1.12	
	Malin Head	29.59	41	SW	3	0	29.47	-0.6	43	41	0	S	5	0	5	44	46	op, bc, sep	0.0	0.26	
	Blacksod Pt.	29.62	44	WSW	2	0	29.54	-0.2	40	39	-4	WNW	3	0	3	48	39	r, c, bc, sep, o	2.1	0.17	
	Valencia	29.66	44	SW	3	0	29.54	0.0	41	39	-4	NW	4	0	3	46	38	c, bc, op, sep		0.20	
	Roche's Point	29.71	45	WSW	4	0	29.69	0.0	41	38	-5	WNW	4	0	3	47	36	bc, bc, bc, bc		0.19	
	Birr Castle	29.83	44	WSW	2	0	29.82	+0.6	43	39	-7	NW	5	0	5	50	39	bc, c, bc, p	2.8	0.09	
	Donaghadee	29.83	46	NW	4	0	29.79	+0.1	39	38	-12	WNW	4	0	3	52	38	d, c, bc, bc		0.10	
	Liverpool Obsy...	29.78	40	Z	0	0	29.71	0.0	35	34	-13	Z	0	0		49	33	r, c, bc	3.8	0.16	
	Holyhead	29.72	40	WSW	4	0	29.60	-2.0	38	37	-8	SW	3	0	2	51	34	c, bc, bc, bc		0.44	
	Pembroke	29.81	43	SE	4	0	29.64	-2.38	41	38	0	SW	3	0	3	45	40	rm, o		0.09	
	(St. Ann's Hd.)	29.73	48	SW	6	0	29.63	-2.6	43	41	-4	WNW	4	0	4	48	41	r		0.43	
	Scilly (St. Mary's)	29.77	48	W	3	0	29.70	-2.5	46	42	-4	WNW	5	0	5	52	43	c, bc, op, rm, o	0.0	0.47	
	Jersey (St. Aubins)	29.84	52	WNW	4	0	29.81	-1.9	48	45	-1	W	5	0	5	54	46	r	0.0	0.30	
	Portland Bill	30.04	41	SSE	4	0	29.83	-1.39	49	48	+8	WNW	4	0	3	49	40	c, bc, op, rm, p	0.8	0.29	
	Dungeness	29.95	48	S	4	0	29.75	-1.40	49	45	+2	WNW	4	0	5	51	46	c, o	0.0	0.37	
Dover	30.03	45	ESE	4	0	29.77	-1.21	44	43	-2	SSE	4	0	5	47	41	o	0.0	0.02		
GERMANY, & C.	Wick	30.09	41	SSW	3	0	29.81	-1.42	39	38	-5	S	4	0	5	45	37	rm, rm	0.6	0.01	
	Nairn	29.61	42	S	4	0	29.63	-1.0	39	38	-7	S	2	0	5	48	34			0.20	
	Aberdeen	29.64	40	Z	0	0	29.54	-2.3	33	32	-16	Z	0	0	1	49	30	bc, bc, bc, o	0.5	0.05	
	Leith	29.71	45	SSE	5	0	29.57	-2.6	38	38	-8	SSW	1	0	3	47	38	rm, o	0.0	0.62	
	North Shields	29.71	45	SSE	5	0	29.57	-2.6	38	38	-8	SSW	1	0	3	47	38	rm, o	0.0	0.62	
	Spurn Head	29.68	44	SSW	4	0	29.57	-2.5	35	34	-11	S	1	0	x	47	34	rm, o		0.06	
	Yarmouth	29.83	44	SSE	4	0	29.59	-4.2	41	41	+3	S	3	0	3	44	36	rm, o		0.03	
	Clacton-on-Sea	29.95	45	SSE	5	0	29.65	-5.0	41	41	0	S	5	0	4	45	41	o, o		0.41	
	Nottingham	30.05	45	SSE	5	0	29.78	-1.43	42	40	0	SSE	6	0	5	45	40	c, bc		0.02	
	Bath	30.07	45	SSE	4	0	29.78	-1.48	40	39	-5	SSE	5	0	4	46	40	c, op, o	0.1	0.02	
FRANCE.	Oxford	29.95	43	SSE	1	0	29.67	-5.0	41	40	+3	WSW	1	0	x	44	37	rm, o	0.0	0.18	
	London (St. James's Park)	29.95	45	SE	4	0	29.74	-1.41	38	38	-7	NW	1	0	x	48	36		0.0	0.33	
	The Scaw (Skagen)	29.95	43	SSE	3	0	29.73	-1.47	42	42	+4	WSW	2	0	x	45	37	rm		0.25	
	Fanø	30.02	45	S	2	0	29.72	-1.48	45	43	+4	SSW	3	0	x	46	40	rm, o	0.0	0.12	
	Cuxhaven	30.39	41	SSE	4	0	30.26	-2.9	40	39	-1	SSE	4	0	1	43	39			0.04	
	The Helder	30.32	30	SE	4	0	30.16	-3.2	28	27	-2	SE	5	0	x	30	27			-	
	Brussels	30.35	31	SE	4	0	30.17	-3.0	28	28	+1	SSE	4	0	x	32	27			-	
	Berlin	30.20	33	SE	3	0	29.97	-3.9	31	30	-3	SSE	2	0	1	37	30			-	
	Frankfurt	x	x	x	x	x	29.99	-3.1	30	30	-3	SE	2	0	x	37	27			-	
	Munich	30.40	29	SE	3	0	30.20	-2.8	28	27	-2	ESE	2	0	x	30	27			0.04	
SPANISH PENIN.	C. Gris Nez	30.24	32	E	2	0	30.12	-2.8	28	28	-2	NE	2	0	x	36	27			-	
	La Heve	30.22	26	NE	5	0	30.11	-1.9	27	26	-2	NE	4	0	x	28	27			-	
	Brest	30.12	35	ESE	3	0	29.87	-1.37	34	32	-6	SSE	4	0	4	45	32			-	
	Lorient	30.14	39	SSE	3	0	29.86	-1.39	38	37	0	S	4	0	4	41	36			0.12	
	Rocheport	29.96	53	SSW	6	0	29.87	-2.7	50	48	+5	NW	4	0	3	53	45			0.16	
	Biarritz	30.01	49	S	4	0	29.86	-3.1	48	47	+7	NNW	5	0	5	49	41			0.04	
	Paris	30.12	40	Z	0	0	29.99	-2.4	39	39	+4	SSE	5	0	x	48	35	bc, c		-	
	Belfort	30.04	42	NE	3	0	30.02	-1.7	40	37	0	Z	0	0	2	50	34			-	
	Lyons	30.15	32	ESE	2	0	29.98	-3.1	30	30	+2	SSE	2	0	x	39	27			-	
	Nice	30.15	27	ENE	4	0	30.07	-1.9	24	23	-3	E	2	0	x	35	23			-	
SPANISH PENIN.	Perpignan	30.15	34	Z	0	0	30.08	-1.6	30	30	-4	Z	0	0	x	39	29			-	
	Sanguinaire	29.98	47	Z	0	0	29.94	-1.0	44	41	0	Z	0	0	4	52	41			-	
	Corunna	30.08	43	NW	1	0	30.02	-1.1	34	31	-7	N	1	0	x	53	32			-	
	Lisbon	29.98	58	E	2	0	29.94	-0.4	53	48	-4	NNE	4	0	4	58	46			-	

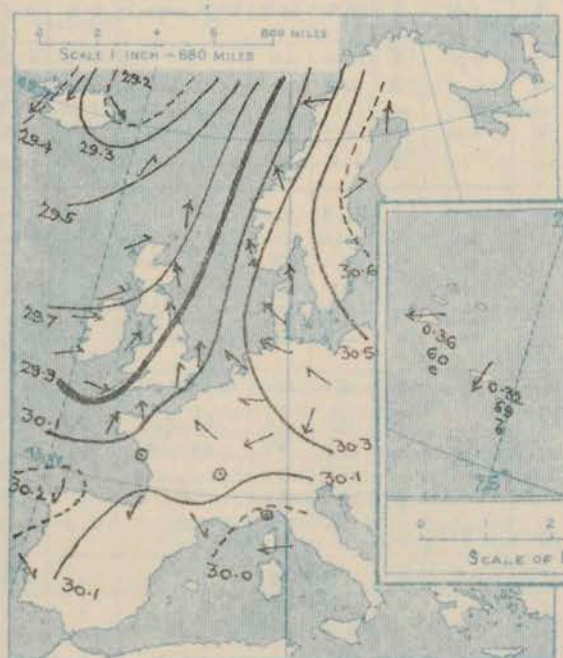
SUPPLEMENTARY CHARTS OF BAROMETER AND WIND

FOR 8 A.M. AND 6 P.M. YESTERDAY

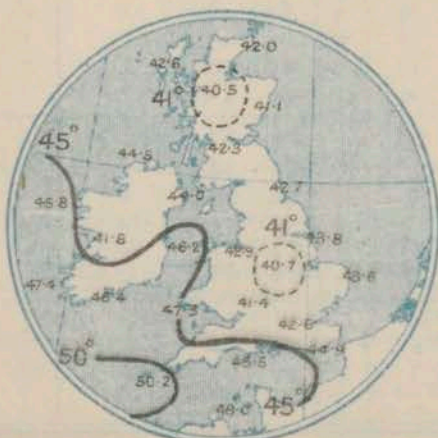
8 A.M. YESTERDAY.



6 P.M. YESTERDAY.



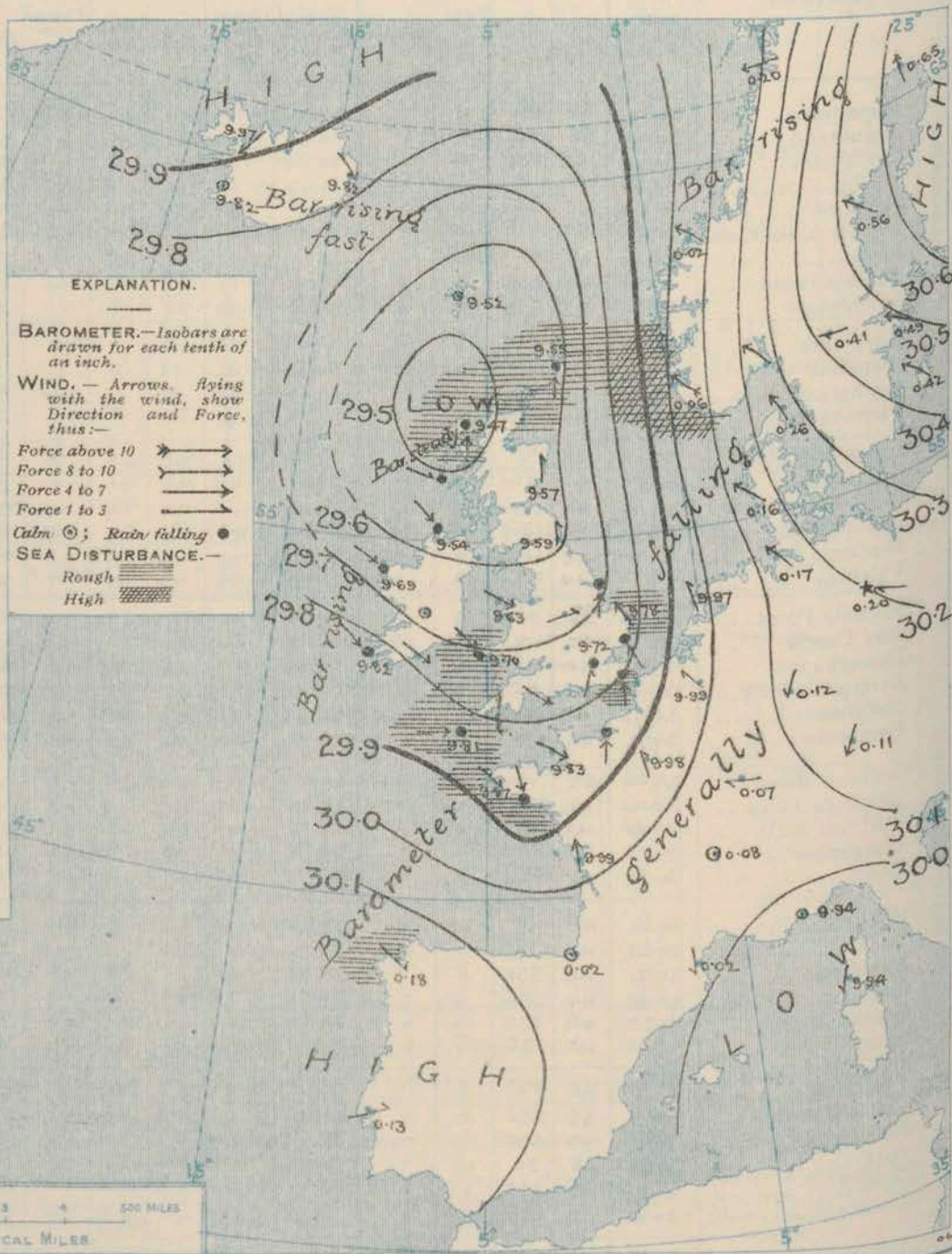
AVERAGES OF TEMPERATURE AT 8 A.M.
FOR THE MONTH OF NOVEMBER.
(Derived chiefly from Observations extending over
the 35 years—1871-1905.)



Saturday,

WEATHER

1. BAROMETER, WIND AND SEA AT 8 A.M. TO-DAY.



NOTES ON THE GENERAL SITUATION AT 8 A.M.

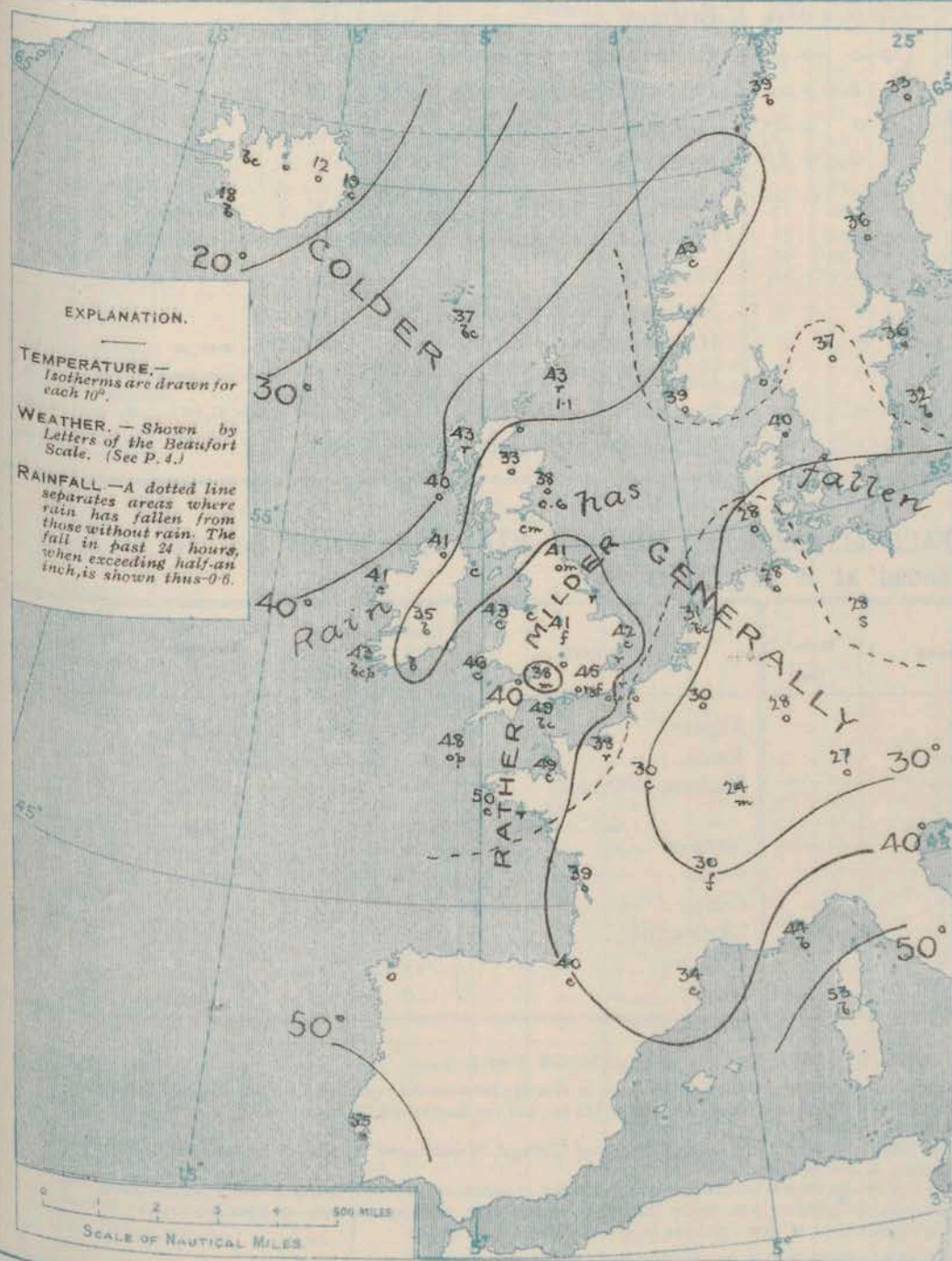
In a depression over the Hebrides the barometer stands below 29½ in., but over the country generally pressure is scarcely changing, inclined to rise on the south-western coasts. In the Russian Arctic zone pressure is above 30 in. at Haparanda, apparently much higher over Finland and eastward. An exceedingly rapid rise of the mercury is in progress over Iceland, Lysissford reporting an increase of 1.1 in. since yesterday morning. The gradient is rather steep on the North Sea, moderate to slight elsewhere.

A cyclonic circulation of the wind is shown round the pressure minimum, westerly in Iceland, north-westerly over our western districts and north-western France, southerly to easterly over the rest of our area. The force varies so a gale between a light and fresh breeze, but a strong breeze is blowing at Lysissford and Stockholm, a strong gale at Skudesnaes. Temperature has risen over the inland parts of England and down to the shores of the Bay of Biscay, fallen in nearly all other regions, very decidedly in several localities. At the home stations the readings range from 33° at Rain to 49° at Jersey and Portland Bill; on the Continent from 24° at Belfort to 55° at Lisbon; in Iceland from 12° to 19°. In nearly all parts of the region under observation the sky is very cloudy or overcast, rain is falling in many parts of the British Isles and in the north of France, snow at Berlin, and in various places the atmosphere is misty to foggy. A high sea is running off Skudesnaes, and it is rough or rather rough in many parts of our own coasts and on the upper part of the Bay of Biscay.

CHARTS

23rd November, 1907.

2. TEMPERATURE AND WEATHER AT 8 A.M. TO-DAY.



NOTES ON YESTERDAY'S WEATHER.

During yesterday, southerly and south-westerly winds, fresh or strong to a gale were felt on several parts of our coasts. Temperatures rose to 54° at Lillie, and 52° at Pembroke and Roch's Point, but at nearly every other station it remained below 50°, not exceeding 42° at Darwen and Harrogate. Rain fell generally, fairly large amounts in many localities, 0.6 in. at Aberdeen, and 1.1 in. in Shetland. The weather was very dull, nearly all stations reporting no bright sunshine, but Port Arthur had 3.8 hours.

GENERAL INFERENCE FROM THE 8 A.M. OBSERVATIONS.

The very rapid rise of the barometer in the Island region probably indicates the dispersal of the Hebrides depression or its passing eastward to the upper part of the North Sea, but with the tendency for the formation of local irregularities of pressure over these Islands the conditions will remain of an unsettled character, mainly of a North-Westerly type.

FORECASTS

For the 24 hours commencing at NOON TO-DAY.

For the positions of the DISTRICTS indicated by the numbers 0-11—see map at foot.

- 0 { Moderate to fresh Southerly winds, veering North-Westerly later; unsettled, some rain, hail locally; variable temperature.
- 1 { Light to fresh Southerly breezes, veering Westerly or North-Westerly later; unsettled, some rain, fair intervals; rather cool.
- 2 {
- 3 Same as No. 5.
- 4 Same as No. 7.
- 5 { Strong to moderate Southerly winds, veering Westerly or North-Westerly; unsettled, some rain, fair intervals; becoming cooler.
- 6 Same as No. 8 to 10.
- 7 { Light to moderate South-Westerly to North-Westerly breezes; changeable, some rain, fair intervals; cooler.
- 8 {
- 9 { North-Westerly winds, fresh in places; changeable, some showers, hail locally; cooler.
- 10 {

II WESTERN CHANNEL AND BAY

North-Westerly to Westerly and South-Westerly winds, fresh to strong; sea moderate to rough; changeable squally, some rain and fog; cool.

FORECAST DISTRICTS.

Those portions of the Coasts upon which the Warning Signals are at present flying are indicated by the Symbols ∇ = South Cone, or \blacktriangle = North Cone.



23rd November, 1907.

TEMPERATURE, WEATHER, SUNSHINE, AND RAINFALL FOR YESTERDAY.											
STATIONS.	TEMPERATURE F.		Weather.	Sunshine.	Rainfall.	STATIONS.	TEMPERATURE F.		Weather.	Sunshine.	Rainfall.
	Max.	Min.					Max.	Min.			
Blackpool, to 9 p.m. ...	44	35	O, OF.	Hrs. 0-0	Inch. 0-18	Brighton	48	36	*	Hrs. 0-0	Inch. -
Southport, to 9 p.m. ...	45	36	C, O, OF.	0-0	0-22	Eastbourne, to 6 p.m. ...	49	36	*	0-0	-
Rhyl, to 6 p.m. ...	46	32	x	0-0	0-01	Bexhill-on-Sea, to 9 p.m.	48	40	v, g, c	0-0	-
Llandudno, to 9 p.m. ...	48	40	C, T, U, bc	0-0	0-07	Hastings	*	*	*	0-0	*
Bettws-y-Coed, to 6 p.m.	48	39	c	0-0	0-50	Folkestone, to 6 p.m. ...	46	37	o	0-0	-
Towyn, to 6 p.m. ...	48	34	O, T, o	0-0	0-05	Margate, to 6 p.m. ...	46	36	o	0-8	-
Aberystwyth, to 6 p.m. ...	49	44	*	0-0	-	Lowestoft, to 6 p.m. ...	44	34	of, oc, o	0-0	-
Plymouth, to 9 p.m. ...	52	44	O, OF.	0-0	0-39	Skegness	44	41	o	0-0	-
Torquay, to 6 p.m. ...	49	41	*	0-0	0-01	Scarborough, to 6 p.m. ...	44	34	*	0-0	-
Weymouth, to 6 p.m. ...	48	42	C, O	0-0	-	Harrogate, to 6 p.m. ...	42	34	w, om, o	0-0	-
Bournemouth, to 6 p.m.	47	41	*	0-0	-	Darwen, to 9 p.m. ...	42	33	om, w, om, r	0-0	0-42
Southsea, to 6 p.m. ...	48	38	*	0-0	?	Manchester, to 9 p.m. ...	45	37	bc, r, of	0-0	0-03
Worthing	48	39	O, OC	0-1	-	Birmingham, to 9 p.m. ...	44	34	O, T, O	0-0	0-04

TEMPERATURE, WEATHER, and RAINFALL at additional FOREIGN STATIONS, mainly for the 24 hours ended at 8 a.m. yesterday.														
STATIONS. <i>23rd Decr. 1907.</i>	TEMPERATURE F.		WEATHER.	RAIN. Inch.	STATIONS. <i>23rd Decr. 1907.</i>	TEMPERATURE F.		WEATHER.	RAIN. Inch.	STATIONS. <i>21st Decr. 1907.</i>	TEMPERATURE F.		WEATHER.	RAIN. Inch.
	Max.	Min.				Max.	Min.				Max.	Min.		
St. Petersburg	41	18	b, s	-	Algiers	70	56	bc, bc	-	Geneva	43	*	1 p.m. o	Measured 7 a.m. -
Utrecht	36	27	O, m	-	Tunis	63	43	m, c	-	Berne	37	*	m	-
Groningen	41	25	bc, m	-	Madeira (Funchal)	<i>not recd</i>				Coire	39	*	b	-
Vienna	34	28	O, O	-						Castasegna	41	*	o	-
Florence	52	43	b, b	-						Lugano	46	*	b	-
Rome	57	39	b, b	-						Davos	30	*	b	-
Naples	57	46	b, b	-										
Palermo	65	54	O, O	0-16										
Brindisi	54	46	O, O	-										
Malta	70	59	-, O	0-59										

NOTES REFERRING TO INFORMATION GIVEN ON PAGE 1:-

(a) At the British and Irish Stations the readings of the barometer are not corrected for the difference in Gravity between the position of the Station and Latitude 45°. The approximate correction is:-For stations North of Malin Head and North Shields + '03 in., but for Sumburgh Head + '04 in.; for stations south of Malin Head and North Shields + '02 in., but for Scilly and Jersey + '01 in.

(b) The Sunshine for London given in the table is recorded on the Tower of the Wesleyan Training College, Westminster. The Sunshine entered to Dungeness is recorded at Littlestone-on-Sea; that entered to Portland Bill is recorded at Weymouth.

(c) The information relating to Weather is indicated by the following letters—b. blue sky; bc. sky half clouded; c. sky three parts clouded; d. drizzling rain; e. wet air, without rain falling; f. fog; g. gloomy; h. hail; l. lightning; m. misty (hazy); o. overcast; p. passing showers; q. squally; r. rain; s. snow; t. thunder; u. ugly, threatening; v. visibility, unusual transparency; w. dew; x. hoar frost; z. dust-haze, or smoke.

* AN ASTERISK is inserted in all places for which information is not usually received.

WIRELESS TELEGRAMS FROM SHIPS OF H.M. NAVY										TABLE SHOWING THE GREENWICH TIMES OF SUNRISE, NOON, AND SUNSET, FOR STATIONS IN THE UNITED KINGDOM, TO-DAY AND TO-MORROW.			
Received during the 24 hours ended at 9.30 a.m. to-day.										<i>23rd & 24th Decr. 1907.</i>			

FRANCE.

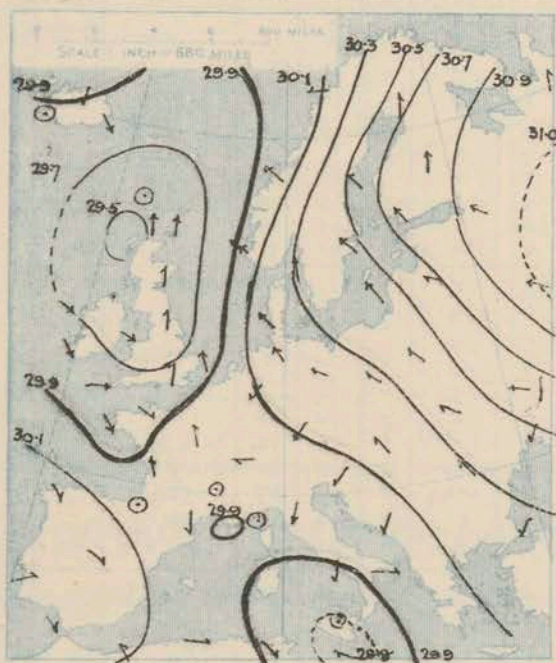
DAILY WEATHER REPORT OF THE METEOROLOGICAL OFFICE.

Sunday
24th November 1907

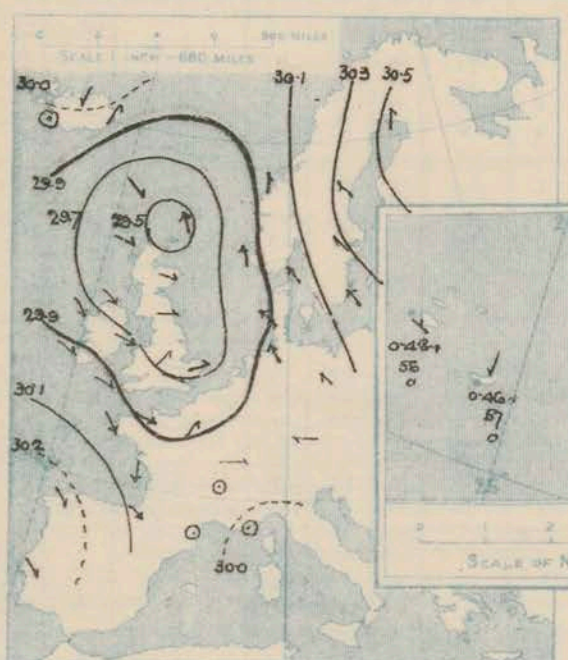
STATIONS.	YESTERDAY EVENING.						THIS MORNING.										PAST 24 HOURS.				
	Barom.	Temp.	Wind.	Force	Weather.		Barometer.	Temperature.	Wind.	Force	Weather.	Sea					Temp.				
	At 39° Fahr. and M.S.L.	Dry Bulb.	Dirac.	(0 to 12).			At 39° Fahr. and M.S.L.	Change since Yesterday.	Dry Bulb.	Wet Bulb.	Change since Yesterday.	Dirac.	(0 to 12).				Max.	Min.	Weather.	Sunshine Hours.	Rainfall Ins.
SCANDINAVIA.	Haparanda...	30.58	28	S	2	0	30.48	-17	24	23	-9	SSW	2	0	x	36	24	x	x	x	-
	Hernösand...	30.43	35	SE	2	0	30.28	-28	35	33	-1	SE	2	0	x	36	30	x	x	x	0.04
	Stockholm...	30.31	35	SE	2	0	30.13	-36	34	33	-2	ESE	2	0	x	39	34	x	x	x	0.04
	Wisby...	30.27	33	SE	4	5	30.06	-36	32	31	0	S	4	5	x	36	28	x	x	x	0.04
	Karlstad...	30.22	34	E	4	5	30.06	-35	34	32	-3	E	4	0	x	x	x	x	x	x	-
	Färder (X'ania Fjord)	30.11	36	ESE	5	0	29.93	-38	35	32	-3	ESE	6	0	3	39	34	x	x	x	-
	Bodö...	30.15	40	E	4	6	30.08	-12	35	34	-4	E	2	6	1	40	32	x	x	x	-
	Christiansund...	29.96	42	S	2	6	29.84	-18	38	32	-5	ESE	3	6	3	43	38	x	x	x	-
	Skudesnaes...	29.90	41	SSE	6	0	29.72	-34	40	37	+1	SSE	6	0	5	41	37	0	x	x	-
ICELAND & FAEROE.	Reykjavik...	29.95	13	Z	0	6	29.81	-01	21	x	+3	NE	2	6	x	x	x	x	x	x	-
	Blönduos...	30.05	7	SSE	2	6	29.84	-13	17	x	+3	S	1	6	x	x	x	x	x	x	-
	Seydisfjord...	29.97	19	SW	3	6	29.94	+12	20	x	+1	SSW	1	6	x	x	x	x	x	x	-
	Thorshavn...	29.54	39	NW	2	6	29.60	+08	34	x	-3	N	5	0	x	x	x	x	x	x	-
BRITISH ISLANDS.	Sumburgh Head	29.50	42	SE	5	r	29.48	-07	42	40	-1	SE	6	0	7	44	38	r	x	x	1.22
	Stornoway...	29.54	35	WNW	3	6	29.48	+01	37	36	-6	SSW	3	r	3	43	32	bc, b, bc, or	2.0	x	0.15
	Castlebay (Barra Id.)	29.59	40	WNW	2	6	29.61	+07	41	39	+1	WNW	4	cp	3	44	37	chp, bcp, o, c	2.7	x	0.14
	Malin Head...	29.63	42	NW	5	crh	29.64	+10	43	40	+2	NNW	6	crh	5	44	37	crh	x	x	0.19
	Blacksod Pt. ...	29.74	40	NNW	4	chp	29.80	+11	43	40	+2	WNW	3	c	3	45	39	bchp, cp	x	x	0.12
	Valencia...	29.95	45	WNW	4	c	29.91	+09	47	44	+4	WSW	4	op	5	47	40	cpv, c, b	4.7	x	0.06
	Roche's Point...	29.92	42	NW	4	6	29.91	+12	41	39	+2	W	3	0	2	44	38	bq, bcq, b, o	x	x	0.03
	Birr Castle...	29.84	36	Z	0	6	29.84	+13	33	32	-2	SW	1	6	x	43	31	b	5.2	x	-
	Donaghadee...	29.68	37	SW	3	c	29.66	+06	38	37	0	SW	4	c	3	40	33	bcp, bc, c	x	x	0.05
	Liverpool Obsy...	29.67	39	W	6	r	29.66	+02	42	39	+1	W	6	c	5	44	37	c, rhq	x	x	0.29
	Holyhead...	29.72	43	WNW	6	bcqhp	29.73	+10	42	39	-1	WNW	7	bc	5	44	39	c, bcqhp	x	x	0.03
	Pembroke (St. Ann's Hd.)	29.82	44	NW	5	bc	29.84	+14	45	40	-1	W	5	bcq	4	47	41	cp, bchp, bc	3.2	x	0.01
	Scilly (St. Mary's)	29.92	47	WNW	4	c	29.98	+17	47	45	-1	WNW	5	c	5	49	46	c	5.7	x	0.11
	Jersey (St. Aubins)	29.88	45	WNW	5	bc	29.97	+14	45	41	-4	W	4	bc	4	53	40	capm, bc	5.0	x	0.07
	Portland Bill...	29.80	45	NW	4	6	29.87	+12	45	42	-4	WNW	4	bc	4	50	41	c, hq, b	4.4	x	0.10
	Dungeness...	29.70	44	WSW	3	bc	29.82	+05	37	35	-7	W	5	bc	5	51	35	bc	2.8	x	-
	Dover...	29.70	43	WSW	2	bc	29.81	00	35	34	-4	W	3	6	2	50	34	or, c, bc, bx	2.8	x	0.08
GERMANY, &c.	Wick...	29.50	40	S	2	bc	29.48	-05	31	30	-8	N	2	bc	3	45	30	-	x	x	-
	Nairn...	29.54	37	W	1	c	29.53	-01	32	31	-1	WSW	2	6	1	39	30	o, b, c, r, c	2.9	x	0.07
	Aberdeen...	29.53	35	WNW	1	bc	29.50	-07	35	33	-3	WNW	2	bc	2	42	33	c, bc, bcp	1.0	x	-
	Leith...	29.56	40	W	1	0	29.56	-01	33	32	-2	SW	1	6	x	42	32	opm, ogm	x	x	-
	North Shields...	29.55	39	W	3	0	29.54	-05	34	33	-7	SW	2	c	2	44	32	r, o	x	x	0.02
	Spurn Head...	29.59	41	W	4	6	29.59	-06	38	37	-3	W	4	6	3	44	38	c, cp, b	x	x	0.03
	Yarmouth...	29.62	41	WSW	3	rf	29.66	-12	35	34	-7	W	4	bc	3	45	34	r, rf	x	x	0.15
	Clacton-on-Sea...	29.68	41	WNW	2	6	29.75	-03	36	35	-4	W	3	6	2	46	34	or, c, bx	2.4	x	0.11
	Nottingham...	29.66	37	WSW	1	6	29.70	+03	35	35	-6	WSW	1	rs	x	43	34	cm, b	0.9	x	0.05
	Bath...	29.79	39	NW	2	6	29.85	+11	32	31	-6	W	1	6	x	47	30	-	3.8	x	0.02
FRANCE.	Oxford...	29.78	35	W	2	6	29.81	+08	35	33	-7	WSW	4	6	x	45	35	o, c, b, bc, bx	x	x	-
	London (St. James's Park)	29.72	41	WNW	2	6	29.80	+08	35	34	-10	W	2	bx	x	49	34	o, cp, c, bc, b	1.6	x	0.03
	The Scaw (Skagen)	30.05	41	SE	4	0	29.85	-44	37	36	-3	SE	5	5	1	41	37	x	x	x	0.28
	Fanø...	29.90	30	SE	6	0	29.67	-49	30	30	+2	ESE	7	0	x	30	27	x	x	x	-
	Cuxhaven...	29.97	28	SSE	4	0	29.67	-50	29	29	+1	S	4	5	x	30	27	x	x	x	0.01
	The Helder...	29.74	32	SSE	3	5	29.62	-35	44	39	+13	W	7	bc	4	45	30	x	x	x	0.16
	Brussels...	x	x	x	x	x	29.83	-16	34	33	+4	SW	2	6	x	38	29	x	x	x	0.04
	Berlin...	30.04	28	SE	2	5	29.88	-32	28	27	0	SE	1	0	x	28	27	x	x	x	0.04
	Frankfurt...	x	x	x	x	x	x	x	x	x	x	x	x	x	x	x	x	x	x	x	-
	Munich...	30.04	24	E	2	6	30.00	-11	30	29	+3	SW	2	0	x	30	23	x	x	x	-
SPANISH PENIN.	C. Gris Nez...	29.73	46	SW	4	r	29.81	-06	33	?	-1	W	2	0	6	46	32	x	x	x	?
	La Heve...	29.78	45	W	5	0	29.90	+04	43	41	+5	WSW	7	bc	6	50	38	x	x	x	0.35
	Brest...	29.94	48	NW	5	c	30.02	+15	48	45	-2	NW	5	6	4	52	46	x	x	x	-
	Lorient...	29.91	49	NW	5	0	30.05	+19	46	45	-2	NNW	3	c	4	54	43	x	x	x	-
	Rochefort...	29.97	51	N	3	0	30.12	+13	43	41	+4	NNW	1	c	x	52	39	0	x	x	0.16
	Biarritz...	30.08	55	WNW	6	0	30.14	+12	50	49	+10	N	3	0	5	55	40	x	x	x	0.67
	Paris...	29.87	37	SSW	2	0	29.99	+01	30	30	0	SSW	2	6	x	39	30	x	x	x	0.12
	Belfort...	29.93	34	W	3	m	29.99	-08	37	36	+13	WSW	6	0	x	39	34	x	x	x	0.08
	Lyons...	30.01	33	2	0	6	30.13	+05	37	36	+7	Z	0	0	x	38	30	x	x	x	0.04
	Nice...	29.95	44	2	0	0	29.96	+02	42	40	-2	Z	0	c	3	50	39	x	x	x	-
SPANISH PENIN.	Perpignan...	30.01	45	2	0	c	30.07	+05	45	42	+11	Z	0	c	x	51	34	x	x	x	-
	Sanguinaire...	x	x	x	x	x	x	x	x	x	x	x	x	x	x	x	x	x	x	x	-
	Corunna...	30.25	55	NW	3	bc	30.33	+15	46	45	?	NW	3	0	6	57	43	x	x	x	0.08
	Lisbon...	30.21	53	NNW	3	0	30.25	+12	52	49	-3	N	3	6	x	59	50	x	x	x	-
SPANISH PENIN.	Azores (P. Delgada)	30.44	58	ENE	3	0	30.46	+12	57	52	-2	NNE	3	0	3	64	55	x	x	x	-
	(Horta)	30.47	59	NE	3	c	30.48	+12	56	52	-4	NW	1	0	1	64	54	x	x	x	-

SUPPLEMENTARY CHARTS
OF
BAROMETER AND WIND
FOR 8 A.M. AND 6 P.M. YESTERDAY

8 A.M. YESTERDAY.

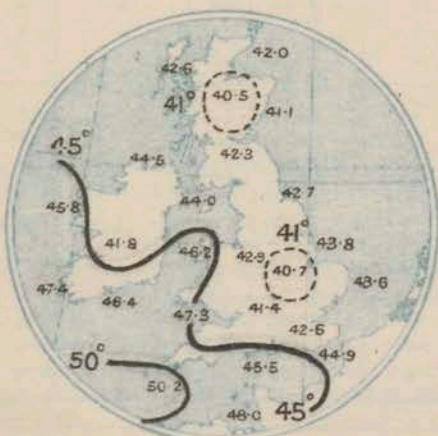


6 P.M. YESTERDAY



AVERAGES OF TEMPERATURE AT 8 A.M.
FOR THE MONTH OF NOVEMBER.

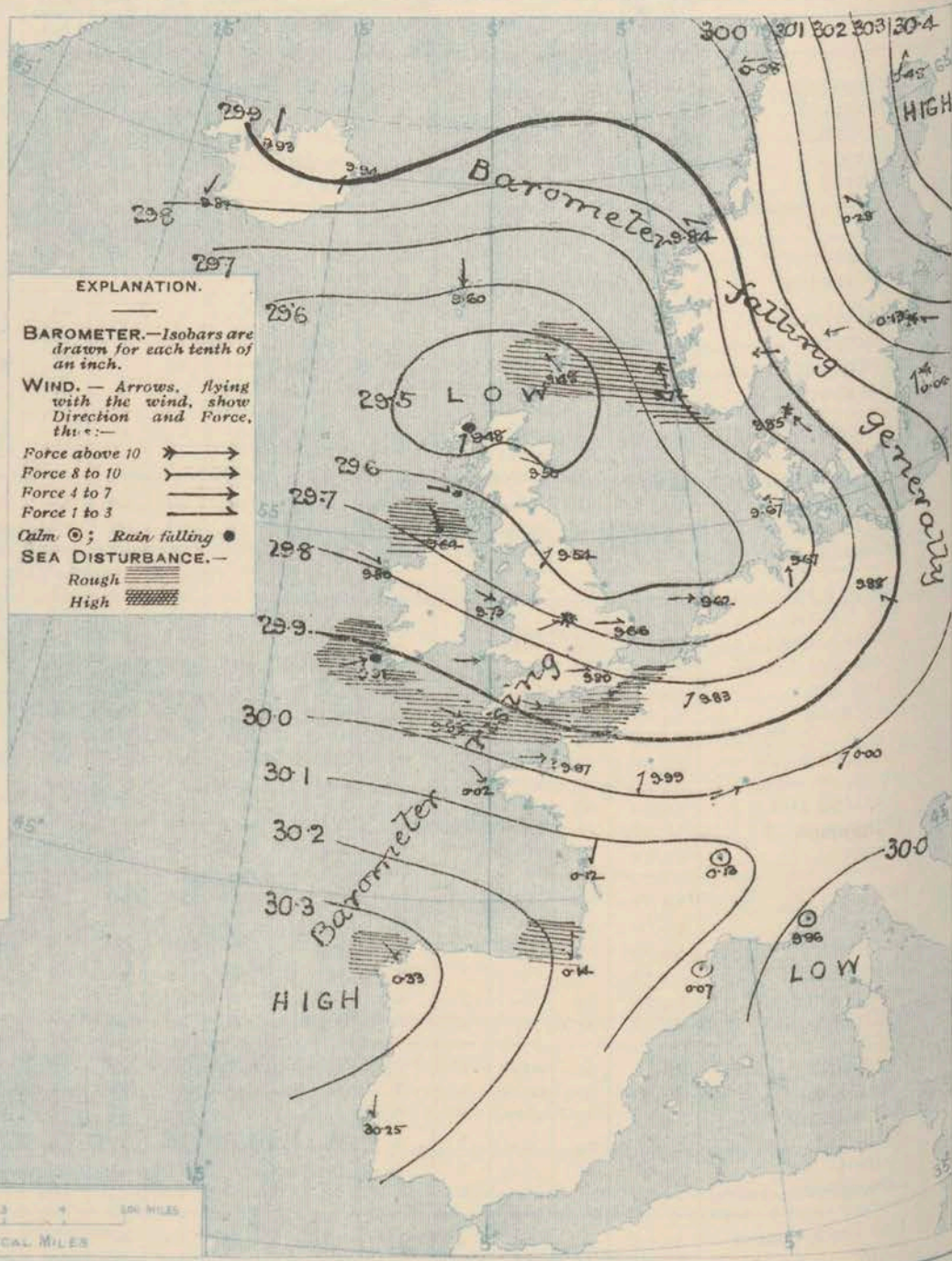
(Derived chiefly from Observations extending over
the 35 years—1871-1905.)



Sunday

WEATHER

1. BAROMETER, WIND AND SEA AT 8 A.M. TO-DAY.



NOTES ON THE GENERAL SITUATION AT 8 A.M.

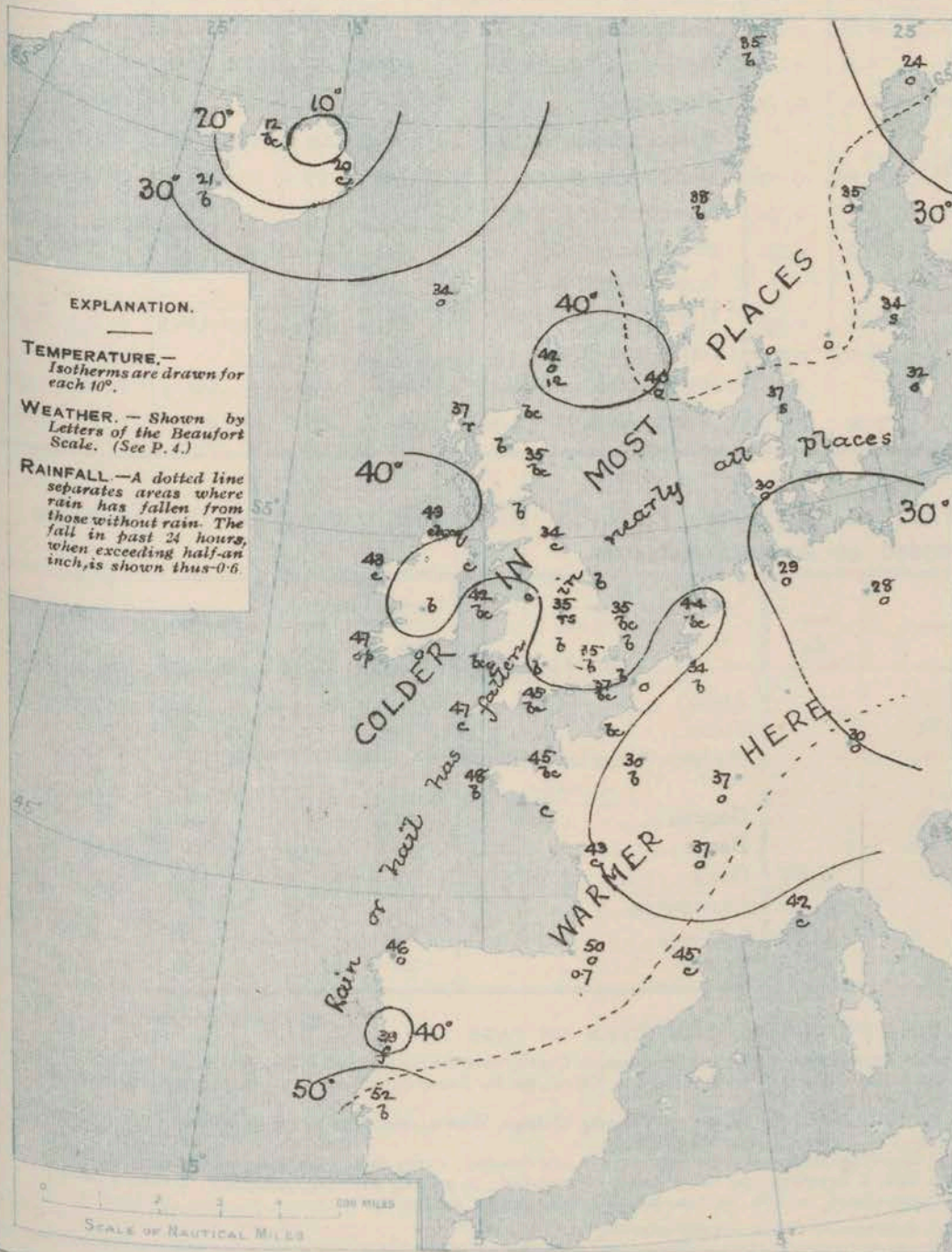
The British Isles are now between a depression having its minimum of pressure below 29.5 ins., off the north of Scotland, and an anticyclone extending from the Peninsula westward, barometer up to nearly 30.5 ins. at the Azores. In another high pressure system over northern Russia it is at the same level at Haparanda. The gradient is generally slight to moderate.

Northwesterly to westerly and southwesterly breezes prevail over these islands and the western portion of the Continent, southeasterly to easterly beyond the North Sea and in Ireland. Along the eastern shores of the North Sea and at a few isolated stations in Ireland, England and France a strong or high wind is blowing. Temperature has fallen over Britain, Scandinavia and Portugal, risen in most other regions. At the home stations the readings range from 31° at Wick to 41° at Scilly and Valencia; on the Continent from 24° at Haparanda to 52° at Lisbon; in Iceland from zero to 21°. The weather is fair to fine and clear at many home and foreign stations, but rain and hail are falling on our northwestern coasts, sleet at Nottingham, snow over southern Sweden and at Luchaven and Skagen. A high sea is running off the land, and it is rough between Galai and Havre and off Boruuna, rather high on various sections of our western and southern coasts.

CHARTS

24th November, 1907.

2. TEMPERATURE AND WEATHER AT 8 A.M. TO-DAY.



NOTES ON YESTERDAY'S WEATHER

During yesterday temperature rose to between 50° and 52° at several Channel stations, but remained below 45° at various northern ones. Slight frost occurred early this morning in places. Rain fell generally, with hail in some localities. At Lumburgh Head the rainfall amounted to 1.2 in., but elsewhere the records were, as a rule, small. Llandudno had no bright sunshine, the duration in other localities ranging upwards to 5.8 hours at Plymouth.

GENERAL INFERENCE FROM THE 8 A.M. OBSERVATIONS.

FORECASTS

For the 24 hours commencing at
NOON TO-DAY

For the positions of the DISTRICTS indicated by the numbers 0-11—see map at foot.

0

1

2

3

4

5

6

7

8

9

10

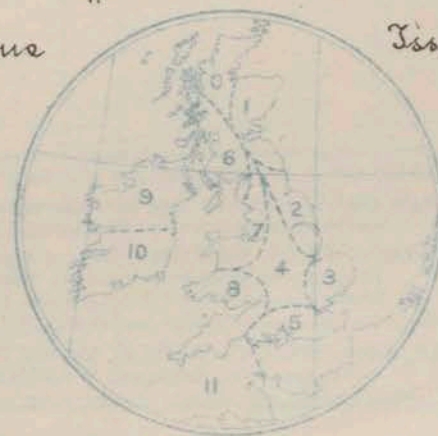
11 WESTERN CHANNEL AND BAY

FORECAST DISTRICTS.

Those portions of the Coasts upon which the Warning Signals are at present flying are indicated by the Symbols: ∇ = South Cone, or \blacktriangle = North Cone.

None

Issued



DAILY WEATHER REPORT.

24th November, 1907.

TEMPERATURE, WEATHER, SUNSHINE, AND RAINFALL FOR YESTERDAY.

STATIONS.	TEMPERATURE F.		Weather.	Sunshine.	Rainfall.	STATIONS.	TEMPERATURE F.		Weather.	Sunshine.	Rainfall.
	Max.	Min.					Max.	Min.			
Blackpool, to 9 p.m. ...	44	26	o, z, bc, c	5.3	0.01	Brighton ...	51	43	r, v.	3.4	0.20
Southport, to 9 p.m. ...	43	38	o, r, ch, cp	0.4	0.42	Eastbourne, to 6 p.m. ...	49	39	r, bc, o	2.7	0.08
Rhyl, to 6 p.m. ...	?	?	*	2.3	0.16	Bexhill-on-Sea, to 9 p.m. ...	48	37	o, r, o	0.6	0.06
Llandudno, to 9 p.m. ...	48	40	v, c, r, ch	0.0	0.10	Hastings ...	43	38	r, c, b	0.4	0.29
Bettws-y-Coed, to 6 p.m. ...	47	41	r, h, bc, c	2.6	0.17	Folkestone, to 6 p.m. ...	43	34	m, r, s, bc, b	1.2	0.59
Towyn, to 6 p.m. ...	49	42	*	3.7	0.26	Margate, to 6 p.m. ...	43	36	c, bw, c	0.0	0.59
Aberystwyth, to 6 p.m. ...	52	40	c, b, p, bc, p	5.8	0.20	Lowestoft, to 6 p.m. ...	43	34	r, o, c	1.8	0.40
Plymouth, to 9 p.m. ...	50	42	bc, p	4.4	0.27	Skegness ...					
Torquay, to 6 p.m. ...	50	41	*	5.4	0.25	Scarborough, to 6 p.m. ...					
Weymouth, to 6 p.m. ...	50	41	*	5.4	0.25	Harrogate, to 6 p.m. ...					
Bournemouth, to 6 p.m. ...	50	41	*	5.4	0.25	Darwen, to 9 p.m. ...					
Southsea, to 6 p.m. ...	50	41	*	5.4	0.25	Manchester, to 9 p.m. ...					
Worthing ...	50	41	c, b, c	3.9	0.23	Birmingham, to 9 p.m. ...					

TEMPERATURE, WEATHER, and RAINFALL at additional FOREIGN STATIONS, mainly for the 24 hours ended at 8 a.m. yesterday.

STATIONS. 23 rd Nov. 1907.	TEMPERATURE F.		WEATHER.	RAIN. Ins.	STATIONS. 23 rd Nov. 1907.	TEMPERATURE F.		WEATHER.	RAIN. Ins.
	Max.	Min.				Max.	Min.		
St. Petersburg ...	24	12	b, s	-	Algiers ...	64	54	r, c	0.91
Utrecht ...	36	25	b, bc	-	Tunis ...	70	41	o, o	-
Groningen ...	28	23	b, bc	-	Madeira (Funchal) <i>Not recd.</i>				
Vienna ...	41	30	s, s	0.04	Geneva ...	39	*	1 p.m.	Measured 7 a.m.
Florence ...	50	40	o, b	-	Berne ...	36	*	c	-
Rome ...	56	44	b, o	-	Coire ...	36	*	b	-
Naples ...	57	46	b, r	0.08	Castasegna ...	34	*	s	-
Palermo ...	63	52	o, o	0.83	Lugano ...	39	*	o	-
Brindisi ...	61	46	o, o	-	Davos ...	25	*	b	-
Malta ...	66	60	o	0.51					

NOTES REFERRING TO INFORMATION GIVEN ON PAGE 1:—

- (a) At the British and Irish Stations the readings of the barometer are not corrected for the difference in Gravity between the position of the Station and Latitude 45°. The approximate correction is:—For stations North of Malin Head and North Shields + '08 in., but for Sumburgh Head + '04 in.; for stations south of Malin Head and North Shields + '02 in., but for Scilly and Jersey + '01 in.
- (b) The Sunshine for London given in the table is recorded on the Tower of the Wesleyan Training College, Westminster. The Sunshine entered to Dungeness is recorded at Littlestone-on-Sea; that entered to Portland Bill is recorded at Weymouth.
- (c) The information relating to Weather is indicated by the following letters—b. blue sky; bc. sky half clouded; c. sky three parts clouded; d. drizzling rain; e. wet air, without rain falling; f. fog; g. gloomy; h. hail; l. lightning; m. misty (hazy); o. overcast; p. passing showers; q. squally; r. rain; s. snow; t. thunder; u. ugly, threatening; v. visibility, unusual transparency; w. dew; x. hoar frost; z. dust-haze, or smoke.
- * AN ASTERISK is inserted in all places for which information is not usually received.

WIRELESS TELEGRAMS FROM SHIPS OF H.M. NAVY

Received during the 24 hours ended at 9.30 a.m. to-day.

TABLE SHOWING THE GREENWICH TIMES OF SUNRISE, NOON, AND SUNSET, FOR STATIONS IN THE UNITED KINGDOM, TO-DAY AND TO-MORROW.

Hour of Observation.	Position.		Reading of Barometer.	Wind.		Weather.	TEMPERATURE.			Sea Disturbance.	Sunrise G.M.T.	Noon G.M.T.	Sunset G.M.T.
	Lat.	Long.		Direc.	Force.		Dry Bulb.	Wet Bulb.	Sea.				
	"	"	Ins.				"	"	"				
											7.31	11.40	3.48
											7.33	11.40	3.47
											7.34	11.47	3.59
											7.36	11.47	3.58
											8.22	11.59	3.35
											8.24	11.59	3.33
											8.17	12.28	4.38
											8.19	12.28	4.37

TERMS OF SUBSCRIPTION for the Daily Weather Report forwarded by Book Post, £1 per annum, payable quarterly in advance.

Single Copies (price 1d.) may be obtained after 8 p.m. on the day of issue, at the Meteorological Office, and at the Bookstalls of the following terminus Railway Stations:—Victoria, Charing Cross, King's Cross, St. Pancras, Euston.

FORECASTS OF WEATHER for one day in advance are drawn up at 11 a.m., and between 7 and 8 p.m. The latest forecast can be had by Reply Telegram, on paying at any Post Office in the United Kingdom Sixpence in addition to the cost of the inquiry and reply Telegram. Information as to the Terms on which Forecasts can be sent daily, for a long or short period, may be obtained on application.

METEOROLOGICAL OFFICE, 63, VICTORIA STREET, S.W.
(TELEGRAPHIC ADDRESS: WEATHER, LONDON.)

W. N. SHAW, (Director).

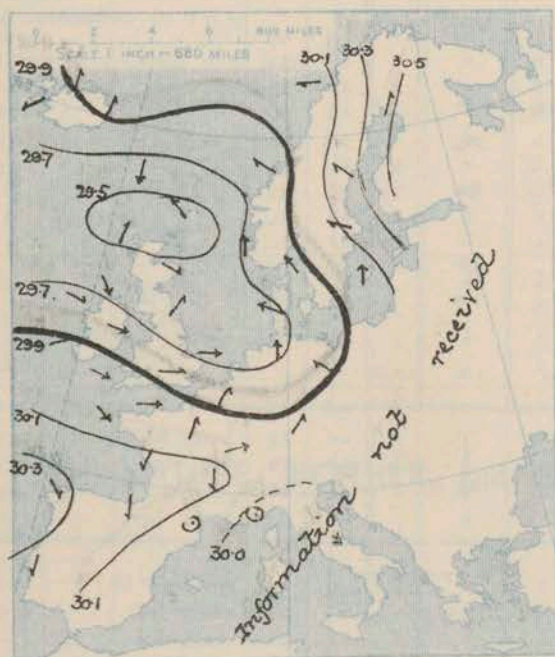
DAILY WEATHER REPORT OF THE METEOROLOGICAL OFFICE.

Monday,
25th November 1907

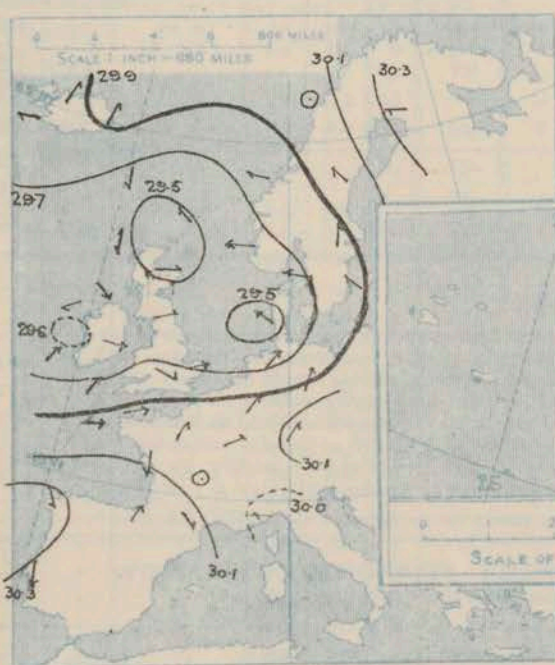
STATIONS.		YESTERDAY EVENING.					THIS MORNING.										PAST 24 HOURS.						
		Barom.	Temp.	Wind.	Force	Weather.	Barometer.	Temperature.			Wind.	Force	Weather.	Sea	Temp.		Weather.	Sun-shine.	Rainfall.				
								At 32° Fahr. and M.S.L.	Change since Yesterday.	Dry Bulb.					Wet Bulb.	Change since Yesterday.				Direc.	Force (0 to 12).	Max.	Min.
Ins.		°	°	°	°	°	°	°	°	°	°	°	°	°	°	°	°	°	°				
SCANDINAVIA.	Haparanda...	30.30	23	E	2	o	30.08	-4.0	29	29	+5	5	6	o	x	29	19	x	x	0.04			
	Hernösand...	30.02	32	SE	2	s	29.83	-4.5	35	34	o	2	o	o	x	36	32	x	x	0.39			
	Stockholm...	29.86	33	S	2	s	29.82	-3.1	35	35	+1	SE	2	r	x	35	32	x	x	0.35			
	Wisby...	29.88	33	SE	2	o	29.86	-2.0	35	34	+3	SE	4	s	x	35	30	x	x	0.32			
	Karlstad...	29.74	33	ENE	4	s	29.68	-3.8	36	35	+2	ESE	4	r	x	x	x	x	0.32				
	Færder (X'ania Fjord)	29.70	34	E	6	bc	29.46	-4.7	35	35	o	NE	4	r	2	36	34	x	x	0.32			
	Bodö...	30.01	35	Z	o	b	29.79	-2.9	33	30	-2	E	6	bc	2	37	32	x	x	-			
ICELAND & FAEROE.	Christiansund...	29.74	37	ESE	1	b	29.59	-2.5	36	32	-2	Z	o	b	2	39	34	x	x	-			
	Skudesnaes...	29.62	38	E	4	c	29.52	-2.0	34	31	-6	ENE	4	b	3	41	34	x	x	-			
BRITISH ISLANDS.	Reykjavik...	29.82	23	E	3	b	29.75	-0.6	30	x	+9	ESE	5	b	x	x	x	x	x	-			
	Blönduós...	29.86	20	SSW	3	bc	29.72	-1.2	23	x	+6	SSW	3	b	x	x	x	x	x	-			
	Seydisfjord...	29.93	18	SSW	2	b	29.90	-0.4	18	x	-2	N	3	b	x	x	x	x	x	-			
	Thorshavn...	29.67	33	N	4	c	29.60	0.0	36	x	+2	N	2	o	x	x	x	x	x	-			
	Sumburgh Head	29.50	40	SE	4	o	29.49	+0.1	40	37	-2	ESE	1	o	3	43	37	o	x	0.11			
	Stornoway...	29.50	35	N	2	b	29.48	+0.5	39	38	+2	NW	3	r	3	40	35	bedp, bc	1.0	0.13			
	Castlebay (Barra Id.)	29.52	41	N	2	bc	29.51	-1.0	41	40	o	N	3	b	3	43	38	ohp, bcp	2.1	0.18			
	Malin Head	29.58	41	NW	4	cp	29.50	-1.4	44	40	+1	N	3	cp	3	44	38	c, bcp	x	0.03			
	Blacksod Pt.	29.64	44	ENE	3	c	29.55	-2.5	32	32	-11	NE	1	b	1	45	30	c, bc, bcr	x	-			
	Valencia...	29.61	50	SW	4	r	29.52	-3.9	41	40	-6	E	1	o	3	51	41	op, r, c, b	0.0	0.12			
	Roche's Point...	29.63	48	W	3	o	29.55	-3.6	36	35	-5	NE	2	c	2	49	34	am, cm, r, c	x	0.09			
	Birr Castle...	29.62	40	SE	3	r	29.58	-2.6	28	27	-5	Z	o	afx	x	43	26	c, r	1.1	0.17			
	Donaghadee...	29.65	35	WSW	1	o	29.51	-1.5	34	33	-2	W	2	c	1	42	31	bc, o, bcr	x	-			
	Liverpool Obsy...	29.66	38	WSW	4	r	29.51	-1.5	37	36	-5	S	1	bc	1	45	35	cp	x	0.17			
	Holyhead...	29.68	44	W	4	c	29.51	-2.2	43	39	+1	NNW	3	c	2	44	39	bc, c	x	0.05			
GERMANY, & C.	Pembroke (St. Ann's Hd.)	29.69	46	SSW	6	r	29.51	-3.3	42	41	-2	NNE	2	cp	4	52	39	b, g, or	0.2	0.26			
	Scilly (St. Mary's)	29.87	48	WSW	5	op	29.53	-4.5	48	48	+1	NW	1	op	5	50	46	o, op	1.8	0.51			
	Jersey (St. Aubins)	29.91	45	WSW	5	bc	29.56	-4.1	52	50	+7	WSW	8	or, cm	6	52	43	chp, bc	2.4	0.76			
	Portland Bill	29.82	49	W	5	c	29.48	-3.9	50	48	+5	NW	4	c	4	53	41	c, g	2.5	0.20			
	Dungeness...	29.78	45	WSW	5	bc	29.41	-4.1	50	49	+13	WSW	4	r	6	51	36	bc, r	5.7	0.39			
	Dover...	29.82	39	SW	3	b	29.44	-3.7	48	47	+15	SW	2	o	6	49	35	bc, b, or, c	7.4	0.26			
	Wick...	29.44	34	NW	1	c	29.44	-0.4	33	33	+2	W	1	r	3	38	30	-	x	0.10			
	Nairn...	29.48	34	W	1	bc	29.46	-0.7	25	25	-7	Z	o	bc	1	39	25	b, bc	6.3	-			
	Aberdeen...	29.47	36	W	1	c	29.45	-0.5	34	33	-1	WNW	3	c	2	39	33	bc, c, bc	1.4	-			
	Leith...	29.53	37	WSW	1	b	29.46	-1.0	31	30	-2	W	1	bm, x	x	40	29	b	x	-			
	North Shields	29.54	36	WSW	4	bc	29.44	-1.0	31	30	-3	W	3	bc, m	2	41	28	-	x	-			
	Spurn Head	29.61	40	W	4	b	29.43	-1.6	38	37	o	NNW	3	o	2	41	36	cp, c, b, r	x	0.11			
	Yarmouth...	29.65	42	W	4	bc	29.35	-3.1	42	41	+7	NW	4	cm	4	44	35	b, bc	x	0.43			
	Clacton-on-Sea	29.76	41	WSW	4	b	29.41	-3.4	44	43	+8	WNW	4	o	2	46	35	b, c, or	6.3	0.10			
	Nottingham	29.68	37	SW	1	b	29.47	-2.3	34	34	-1	W	1	f	x	44	32	cp, sp, b	3.0	0.47			
FRANCE.	Bath...	29.79	40	W	3	b	29.52	-3.3	37	36	+5	N	2	o	x	47	32	-	5.4	0.15			
	Oxford	29.75	39	SW	3	bc	29.52	-2.9	37	36	+2	NNW	2	o	x	46	35	b, bc, or	x	0.35			
	London (St. James's Park)	29.78	40	WNW	3	b	29.45	-3.5	43	41	+8	NW	4	o	x	49	35	b, c, or	5.2	0.08			
	The Scaw (Skagen)	29.62	39	ESE	5	o	29.43	-4.2	42	41	+5	SSW	5	o	1	43	36	x	x	0.32			
	Fanø...	29.47	40	SE	6	r	29.56	-1.1	38	37	+8	SW	2	c	x	40	28	x	x	0.95			
	Cuxhaven...	29.65	35	SW	5	b	29.69	+0.2	35	35	+6	SSW	4	o	x	37	29	x	x	0.08			
	The Helder...	29.64	46	WSW	8	c	29.45	-1.7	39	38	-5	S	7	r	6	46	39	x	x	0.28			
	Brussels...	x	x	x	x	x	29.68	-1.5	38	37	+4	S	6	r	x	42	33	x	x	0.04			
	Berlin...	29.90	33	SSW	2	b	29.95	+0.7	32	31	+4	SSW	1	bc	x	33	28	x	x	0.38			
	Frankfurt...	29.99	40	SW	3	o	29.95	x	37	37	x	SW	3	o	x	41	37	x	x	-			
	Munich...	30.12	35	SW	3	o	30.12	+1.2	27	27	-3	SE	4	b	x	37	25	x	x	-			
	C. Gris Nez	29.83	45	W	5	bc	29.51	-3.0	47	47	+14	SSW	7	r	7	48	33	x	x	0.08			
	La Heve...	29.95	43	WSW	5	c	29.62	-2.8	46	45	+3	SW	6	r	7	46	41	x	x	0.16			
	Brest...	29.98	51	W	5	b	29.65	-3.7	53	52	+5	SW	7	r	7	53	48	x	x	0.47			
	SPANISH PENIN.	Lorient...	30.01	50	NW	4	o	29.73	-3.2	53	52	+7	WSW	7	r	8	53	?	x	x	0.20		
Rochefort...		30.10	48	N	2	c	29.95	-1.7	53	50	+10	WSW	5	o	x	54	43	c	x	0.20			
Biarritz...		30.19	49	SW	4	r	30.07	-0.7	49	45	-1	S	3	c	4	55	39	x	x	0.79			
Paris...		29.99	39	SSW	2	o	29.82	-1.7	40	39	+10	SSW	4	o	x	48	30	x	x	-			
Belfort...		30.00	36	WSW	3	m	30.03	+0.4	34	32	-3	W	2	o	x	41	30	x	x	-			
Lyons...		30.22	39	Z	0	b	30.11	-0.2	36	34	-1	S	1	o	x	46	32	x	x	-			
Nice...		29.94	46	E	2	c	29.99	+0.3	43	40	+1	Z	0	c	3	54	41	x	x	-			
Perpignan...		30.13	48	NW	2	b	30.12	+0.5	45	41	o	NW	2	o	x	56	44	x	x	-			
Sanguinaire...		29.98	54	W	2	o	29.99	x	50	46	x	E	2	bc	4	55	43	x	x	-			
Corunna...		30.34	52	NNW	3	o	30.18	-1.5	53	50	+7	SSW	5	o	6	54	46	x	x	0.04			
Lisbon...		30.26	52	N	3	b	30.28	+0.3	51	48	-1	SW	1	b	x	57	48	x	x	-			
Azores (P. Delgada)		30.40	59	Z	0	o	30.34	-1.2	59	55	+2	N	2	o	3	63	57	x	x	-			
" (Horta)		30.41	60	SSW	2	o	30.31	-1.7	62	56	+6	SW	4	o	1	64	56	x	x	-			

SUPPLEMENTARY CHARTS OF BAROMETER AND WIND FOR 8 A.M. AND 6 P.M. YESTERDAY

8 A.M. YESTERDAY

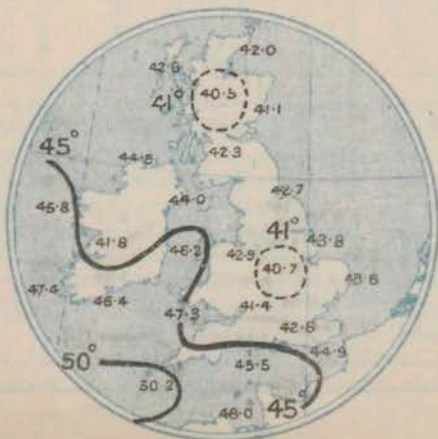


6 P.M. YESTERDAY



AVERAGES OF TEMPERATURE AT 8 A.M. FOR THE MONTH OF NOVEMBER.

(Derived chiefly from Observations extending over the 35 years—1871-1905.)



Monday.

WEATHER

1. BAROMETER, WIND AND SEA AT 8 A.M. TO-DAY.

EXPLANATION.

BAROMETER.—Isobars are drawn for each tenth of an inch.

WIND.—Arrows, flying with the wind, show Direction and Force, thus:—

Force above 10
Force 8 to 10
Force 4 to 7
Force 1 to 3

Calm ☉; Rain falling ●

SEA DISTURBANCE.—

Rough

High

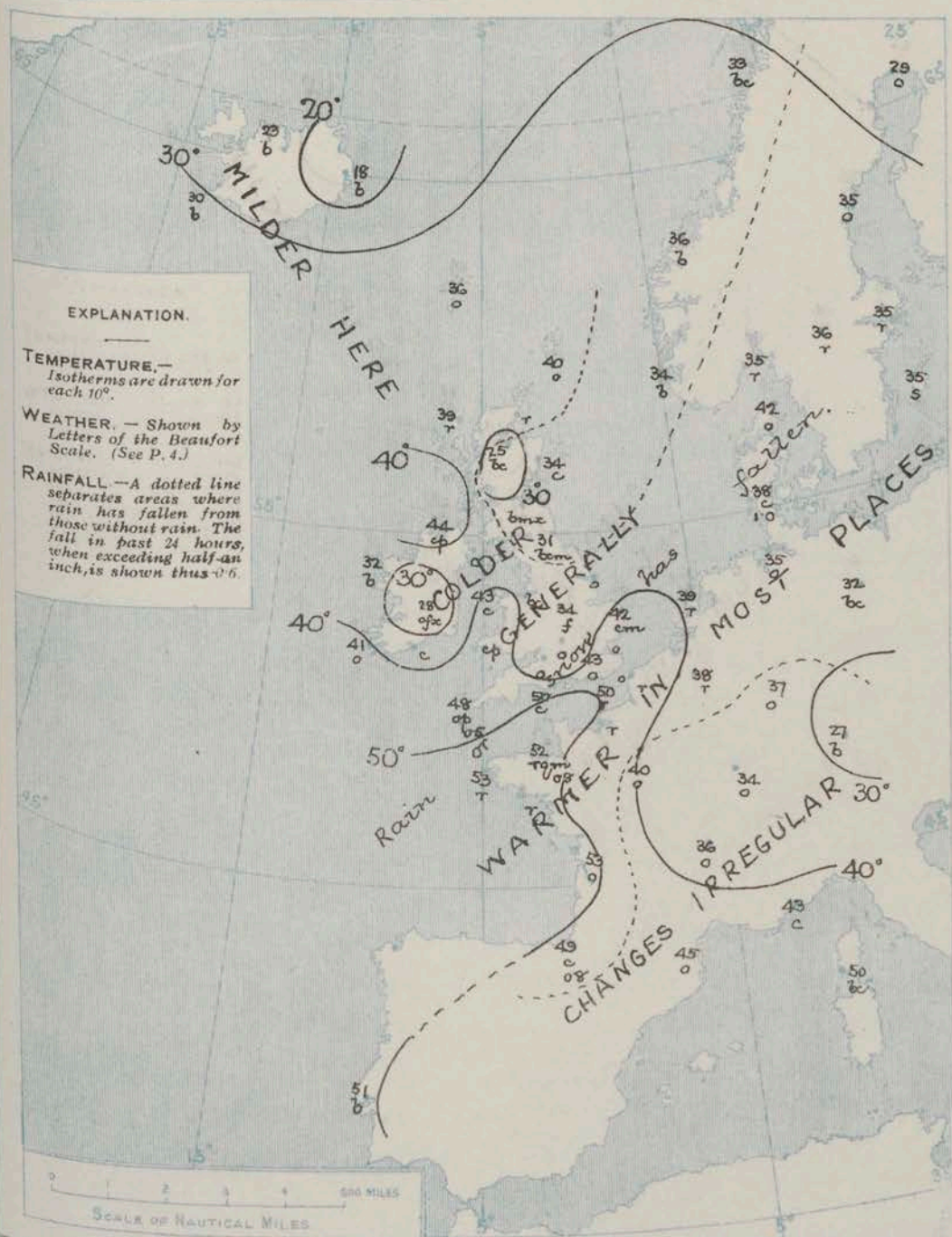
NOTES ON THE GENERAL SITUATION AT 8 A.M.

A very shallow low pressure system covers the whole of the British Isles and the North Sea, the lowest barometer reading being 29.35 in. at Yarmouth. Another depression is approaching Western Ireland, where pressure is below 29.8 in. The region of highest pressure is now found over the southern part of the Peninsula, nearly 30.3 in. at Lisbon. Over the Scandinavian region the barometer has fallen quickly. There is practically no gradient over the British Isles and the North Sea, but it is rather steep on the nearer parts of the Continent, from the Bay of Biscay to Southern Sweden, slight elsewhere. N.E. breezes are reported at Pembroke and at various Irish stations, and from between W. and N. over the rest of the Kingdom, very light to moderate in force. Across the north of France and the Low Countries a S.W. to S. wind, strong to a gale prevails; over the rest of our area light to moderate breezes from various directions. Temperature has changed irregularly, the rise or fall in many places being large. At the home stations the readings range from 25° at Thain to 52° at Jersey; on the Continent from 27° at Rhinisch to 53° along the northwest coast of France; in Ireland from 10° to 30°. The weather varies considerably at home and abroad, cloudless over Ireland, and in some other localities, very cloudy to dull, misty or foggy in many places, raining at some stations in the north and in the south of the British Isles, from Brittany round to Holland, and in Southern Sweden, snow on the Baltic. A high to very high sea is running on the French coasts.

CHARTS

25th November, 1907.

2. TEMPERATURE AND WEATHER AT 8 A.M. TO-DAY.



NOTES ON YESTERDAY'S WEATHER

During yesterday temperature reached 50° only at Jersey and Sully, while in some northern districts the maxima were 40° or less. In the night, however, temperature rose to between 50° and 53° in the south, while in the north and west it fell to between 25° and 30°. at several stations. Rain fell in most districts, 0.5 in. at Sully, and 0.8 in. at Jersey. Snow showers occurred at Nottingham. Bright sunshine was very variable in amount, none at Valencia, and 0.2 hr. at Pembroke, against 7 hrs. at Folkestone, and 7.4 hr. at Dover.

GENERAL INFERENCE FROM THE 8 A.M. OBSERVATIONS.

The indications afforded by this morning's observations are of a very undecided character, but with the barometer remaining low the conditions during the ensuing 24 hours will be of a generally unsettled type.

FORECASTS

For the 24 hours commencing at NOON TO-DAY.

For the positions of the DISTRICTS indicated by the numbers 0-11—see map at foot.

Very variable breezes, mainly N.W. to N.E., moderate in places; some rain, locally sleet or snow showers, fair to fine intervals; rather cold, frost to-night in many places.

II WESTERN CHANNEL AND BAY

N.W. to S.W. winds, strong to a gale at first, moderating and more variable direction later; sea high to moderate, unsettled, squally, some rain and fog, cold.

FORECAST DISTRICTS.

Those portions of the Coasts upon which the Warning Signals are at present flying are indicated by the Symbols ∇ = South Cone, or \blacktriangle = North Cone.



25th November, 1907.

STATIONS.	TEMPERATURE F.		Weather.	Sunshine.	Rainfall.	STATIONS.	TEMPERATURE F.		Weather.	Sunshine.	Rainfall.
	Max.	Min.					Max.	Min.			
Blackpool, to 9 p.m. ...	45	39	b, c, f, p, r	3.7	0.07	Brighton	45	36	*	5.6	-
Southport, to 9 p.m. ...	45	38	c, r, o	2.7	0.27	Eastbourne, to 6 p.m. ...	46	36	*	5.6	-
Rhyl, to 6 p.m.	44	40	*	1.7	0.10	Bexhill-on-Sea, to 9 p.m.	46	33	b, w	6.0	0.05
Llandudno, to 9 p.m. ...	45	38	c, b, bc	3.0	-	Hastings	*	*	*	6.6	*
Bettws-y-Coed, to 6 p.m.	45	36	c	0.0	0.50	Folkestone, to 6 p.m. ...	44	31	b, bc, c	7.0	-
Towyn, to 6 p.m.	46	39	f, c, o	4.4	0.08	Margate, to 6 p.m. ...	45	34	b	6.7	-
Aberystwyth, to 6 p.m. ...	47	42	*	3.8	0.03	Lowestoft, to 6 p.m. ...	45	33	c, o, f, c	6.3	-
Plymouth, to 9 p.m. ...						Skegness	42	32	bc, q, b	4.8	0.01
Torquay, to 6 p.m. ...	49	37	*	4.0	0.02	Scarborough, to 6 p.m. ...	42	32	*	6.5	0.07
Weymouth, to 6 p.m. ...	47	38	b	2.5	-	Harrogate, to 6 p.m. ...	40	33	r, bc, b	3.7	0.03
Bournemouth, to 6 p.m.	46	34	*	3.7	-	Darwen, to 9 p.m.					
Southsea, to 6 p.m.	45	38	b	5.0	-	Manchester, to 9 p.m. ...	44	36	or	1.5	0.23
Worthing	45	34	b, bc	5.4	-	Birmingham, to 9 p.m. ...	45	33	b, r	6.3	0.01

STATIONS. 24 th May, 1907.	TEMPERATURE F.		WEATHER.	RAIN. — Ins.	STATIONS. 25 th May, 1907.	TEMPERATURE F.		WEATHER.	RAIN. — Ins.
	Max.	Min.				Max.	Min.		
St. Petersburg	Observations not received				Algiers	Observations not received			
Utrecht					Tunis... ..				
Groningen					Madeira (Funchal)				
Vienna					23 rd May, 1907.	1 p.m.		1 p.m.	Measured 7 a.m.
Florence					Geneva	43	*	0	—
Rome					Berne	36	*	bc	—
Naples					Coire	34	*	6	—
Palermo					Castasegna... ..	36	*	0	—
Brindisi					Lugano	41	*	0	—
Malta					Davos	27	*	6	—

(a) At the British and Irish Stations the readings of the barometer are not corrected for the difference in Gravity between the position of the Station and Latitude 45°. The approximate correction is:—For stations North of Malin Head and North Shields + '03 in., but for Sumburgh Head + '04 in.; for stations south of Malin Head and North Shields + '02 in., but for Scilly and Jersey + '01 in.

(b) The Sunshine for London given in the table is recorded on the Tower of the Wesleyan Training College, Westminster. The Sunshine entered to Dungeness is recorded at Littlestone-on-Sea; that entered to Portland Bill is recorded at Weymouth.

(c) The information relating to Weather is indicated by the following letters—b. blue sky; bc. sky half clouded; c. sky three parts clouded; d. drizzling rain; e. wet air, without rain falling; f. fog; g. gloomy; h. hail; l. lightning; m. misty (hazy); o. overcast; p. passing showers; q. squally; r. rain; s. snow; t. thunder; u. ugly, threatening; v. visibility, unusual transparency; w. dew; x. hoar frost; z. dust-haze, or smoke.

* AN ASTERISK is inserted in all places for which information is not usually received.

Hour of Observation.	Position.		Reading of Barometer.	Wind.		Weather.	TEMPERATURE.			Sea Disturbance.	25 th Feb. 1891. Day 1007.	Sunrise G.M.T.	Noon G.M.T.	Sunset G.M.T.
	Lat.	Long.		Direc.	Force.		Air.		Sea.					
							Dry Bulb.	Wet Bulb.						
	"	"	Ins.				"	"	"					
											Yarmouth {	7. 33	11. 40	3. 47
											{ 7. 34	11. 40	3. 46	
											Greenwich {	7. 36	11. 47	3. 58
											{ 7. 37	11. 47	3. 57	
											Wick {	8. 24	11. 59	3. 38
											{ 8. 27	11. 59	3. 31	
											Valencia {	8. 19	12. 28	4. 37
											{ 8. 20	12. 28	4. 26	

W. N. SHAW, (Director).

DAILY WEATHER REPORT OF THE METEOROLOGICAL OFFICE.

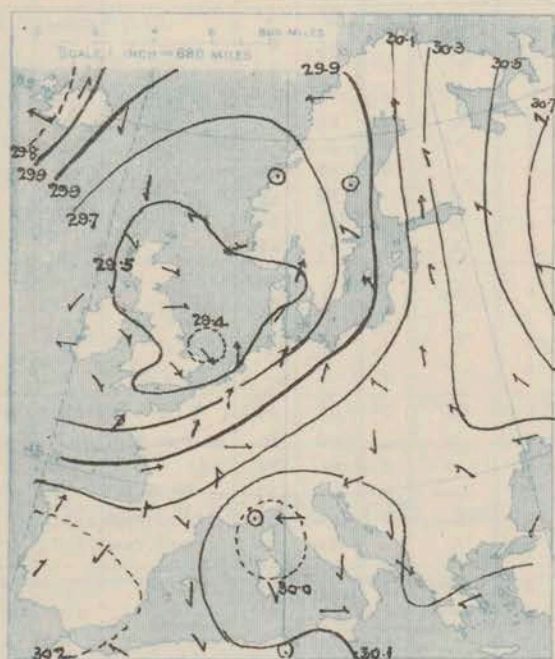
Tuesday
26th November 1907

STATIONS.		YESTERDAY EVENING.					THIS MORNING.										PAST 24 HOURS.				
		Barom.	Temp.	Wind.		Weather.	Barometer.	Temperature.			Wind.		Sea (0 to 9).	Temp.	Weather.	Sun-shine.	Rainfall.				
				At 32° Fahr. and M.S.L.	Dry Bulb.			Dir.	Force (0 to 12).	At 32° Fahr. and M.S.L.	Change since Yesterday.	Dry Bulb.						Wet Bulb.	Change since Yesterday.	Dir.	Force (0 to 12).
SCANDINAVIA.		Ins.	°				Ins.	Ins.	°	°	°				°	°		Hours.	Ins.		
	Haparanda...	30.03	27	S	2	S	29.90	-18	31	31	+2	SSE	4	0	*	31	21	*	0.04		
	Hernösand...	29.87	35	Z	0	0	29.74	-09	37	36	+2	Z	0	+	*	37	32	*	0.32		
	Stockholm...	29.84	36	S	2	c	29.75	-07	39	36	+4	SSE	6	0	*	39	32	*	0.16		
	Wisby...	29.89	37	SSE	6	bc	29.75	-11	36	35	+1	SSE	8	c	*	39	32	*	0.24		
	Karlstad...	29.69	40	SSW	4	0	29.56	-12	36	35	0	SE	6	+	*	*	*	*	0.28		
	Færder (X'ania Fjord)	29.53	39	WSW	1	0	29.41	-05	40	38	+5	SE	6	+	3	43	34	*	0.47		
	Bodö...	29.70	32	E	2	b	29.59	-20	38	34	+5	E	2	0	1	38	28	*	-		
	Christiansund...	29.53	35	SE	1	b	29.53	-06	30	28	-6	Z	0	0	2	37	30	*	-		
	Skudesnaes...	29.50	31	Z	0	b	29.41	-11	31	29	-3	NNE	2	0	1	37	28	b	-		
ICELAND & FAEROE.																					
	Reykjavik...	29.82	28	SSE	2	b	29.83	+08	22	*	-8	Z	0	0	*	*	*	*	*		
	Blönduos...	29.84	23	S	2	b	29.86	+14	23	*	0	SSE	1	0	*	*	*	*	*		
	Seydisfjord...	29.89	24	SW	1	b	29.86	-04	27	*	+9	Z	0	0	*	*	*	*	*		
	Thorshavn...	29.58	37	NNE	2	c	29.58	-02	39	*	+3	NE	4	0	*	*	*	*	*		
BRITISH ISLANDS.																					
	Sumburgh Head	29.49	35	Z	0	b	29.44	-05	35	34	-5	NE	1	0	2	42	32	c, b	0.03		
	Stornoway...	29.45	35	NNE	1	bc	29.34	-14	39	36	0	ESE	5	c	4	43	34	bc, bc, bc, bc	2.3		
	Castlebay (Barra Id.)	29.43	40	Z	0	b	29.20	-31	43	40	+2	E	5	0	5	44	39	bc, b, o	5.8		
	Malin Head...	29.41	42	E	1	bc	29.05	-45	38	38	-6	SSE	7	rm	4	44	37	b, bc, ogp	0.04		
	Blacksod Pt.	29.35	40	SSE	4	c	28.96	-59	44	43	+12	SSE	4	rm	3	44	32	bc, b, c, rgm	0.21		
	Valencia...	29.25	46	ENE	4	rgm	28.99	-53	44	43	+3	Z	0	+	4	50	40	o, or, rm	0.56		
	Roche's Point...	29.36	48	ESE	5	org	28.95	-60	45	45	+9	N	3	d	3	51	35	c, org	0.60		
	Birr Castle...	29.40	36	E	2	o	28.98	-60	42	41	+12	Z	0	of	*	44	26	o	0.19		
	Donaghadee...	29.47	35	WSW	1	bf	29.16	-35	41	40	+7	SE	7	+	6	44	33	bc, f, org	0.10		
	Liverpool Obsy...	29.51	39	W	1	b	29.20	-31	33	32	-4	ESE	4	s	?	43	32	bc, b, f	0.16		
	Holyhead...	29.47	40	SSW	1	bm	29.09	-42	41	41	-2	E	3	r	2	48	37	c, bm	0.24		
	Pembroke (St. Ann's Hd.)	29.47	43	E	3	o	29.04	-47	49	49	+7	SSE	6	orgm	4	52	40	cp, bc, o	0.49		
	Scilly (St. Mary's)	29.40	49	ENE	2	r	29.08	-45	48	48	0	SW	6	m	5	51	46	r	0.55		
	Jersey (St. Aubins)	29.55	48	NW	2	odm	29.36	-20	55	54	+3	SSW	5	odm	4	55	48	odm	1.66		
	Portland Bill...	29.52	43	E	4	o	29.22	-26	54	54	+4	SSW	4	r	4	54	40	c, o, r	0.26		
	Dungeness...	29.54	35	NNW	2	bc	29.32	-09	49	48	-1	ESE	4	r	4	50	34	o, bc	0.26		
	Dover...	29.54	33	NW	1	bc	29.35	-09	45	45	-3	ESE	3	r	5	49	30	o, bc, rg	0.16		
	Wick...	29.47	33	Z	0	bc	29.40	-04	38	35	+5	E	2	c	2	40	32	-	0.02		
	Nairn...	29.49	28	Z	0	b	29.38	-08	31	30	+6	ESE	1	o	1	38	22	b, bx, o	3.6		
	Aberdeen...	29.50	34	WNW	2	b	29.41	-04	40	37	+6	E	3	o	2	40	29	bc, b, bc, o	2.6		
	Leith...	29.49	35	W	1	b	29.31	-15	41	39	+10	E	3	c	*	41	31	bm, bcm	-		
	North Shields	29.44	36	W	2	c	29.35	-09	34	33	+3	S	2	fx	2	38	28	bc, c, f	-		
	Spurn Head...	29.48	37	WNW	3	b	29.39	-04	41	39	+3	SE	3	o	3	41	31	bc, bm, f	-		
	Yarmouth...	29.48	35	W	3	bf	29.40	+05	44	41	+2	SSE	5	c	4	44	30	c, bf	0.01		
	Clacton-on-Sea...	29.54	34	WNW	2	b	29.36	-05	45	45	+1	ESE	4	r	3	45	31	o, c, bx, r	0.02		
	Nottingham...	29.51	32	WSW	1	f	29.34	-13	33	32	-1	E	1	s	*	38	28	bm, f	0.09		
	Bath...	29.54	36	SE	1	m	29.20	-32	43	42	+6	NE	1	r	*	43	34	-	0.33		
	Oxford...	29.55	35	S	1	b	29.27	-25	41	41	+4	SE	2	of	*	42	34	o, bc, b, arm	0.22		
	London (St. James's Park)	29.54	35	Z	0	b	29.30	-15	42	42	-1	E	1	orgm	*	43	33	o, c, b, bf, or	0.17		
GERMANY, & C.																					
	The Scaw (Skagen)	29.49	41	SSE	4	r	29.36	-07	42	41	0	SSE	3	o	1	43	36	*	0.32		
	Fanö...	29.27	39	SE	7	r	29.35	-21	39	38	+1	NW	4	bc	*	41	36	*	0.35		
	Cuxhaven...	29.45	38	S	7	r	29.48	-21	35	35	0	SW	4	b	*	39	34	*	0.16		
	The Helder...	29.47	45	NW	4	b	29.50	+05	31	31	-8	S	1	b	2	46	31	*	0.16		
	Brussels...	*	*	*	*	*	29.47	-21	42	42	+4	ESE	1	+	*	44	34	*	0.35		
	Berlin...	29.80	32	SSE	3	o	29.65	-30	34	33	+2	SSW	2	b	*	39	32	*	0.08		
	Frankfurt...	29.71	42	SSW	3	r	29.63	-32	44	44	+7	SW	2	r	*	45	37	*	0.59		
	Munich...	29.98	30	SSW	4	b	29.85	-27	32	31	+5	SSE	2	o	*	37	27	*	-		
FRANCE.																					
	C. Gris Nez...	29.57	40	N	3	o	29.39	-12	42	42	-5	E	4	+	3	47	37	*	0.47		
	La Heve...	29.56	48	W	4	r	29.38	-24	53	52	+7	SW	4	+	4	53	45	*	0.75		
	Brest...	29.50	54	WSW	5	r	29.37	-28	55	54	+2	SW	7	+	7	55	53	*	0.08		
	Lorient...	29.69	55	WSW	7	+	29.45	-28	57	56	+4	SW	6	+	7	57	53	*	0.39		
	Rochefort...	29.76	54	SW	7	+	29.68	-27	57	57	+4	WSW	6	tlr.	*	57	53	r	2.44		
	Biarritz...	29.98	54	SSW	3	b	*	*	*	*	*	*	*	*	*	*	*	*	*		
	Paris...	29.60	48	SW	5	r	29.51	-31	51	50	+11	SW	3	bc	*	51	40	*	0.59		
	Belfort...	29.85	40	WSW	4	o	29.71	-32	42	41	+8	WSW	2	r	*	47	30	*	0.35		
	Lyons...	29.99	44	S	2	o	29.86	-25	43	42	+7	S	5	b	*	48	36	*	0.24		
	Nice...	30.01	44	Z	0	bc	29.96	-03	43	38	0	Z	0	c	2	50	41	*	-		
	Perpignan...	30.04	47	NE	1	o	29.97	-15	43	42	-2	Z	0	c	*	55	41	*	-		
	Sanguinaire...	30.00	51	NW	3	m	30.02	+03	51	47	+1	E	3	o	3	59	46	*	0.08		
SPANISH PENIN.																					
	Corunna...	30.10	52	SSW	3	o	29.86	-32	57	54	+4	SW	6	o	6	59	52	*	0.16		
	Lisbon...	30.22	55	WSW	2	o	30.13	-15	55	52	+4	SSW	4	o	*	55	51	*	-		
	Azores (P. Delgada)...	30.15	62	WSW	5	o	30.05	-29	57	56	-2	N	5	m	5	63	57	*	0.12		
	(Horta)...	30.09	65	SW	5	o	30.12	-19	56	51	-6	Z	0	6	2	65	56	*	0.24		

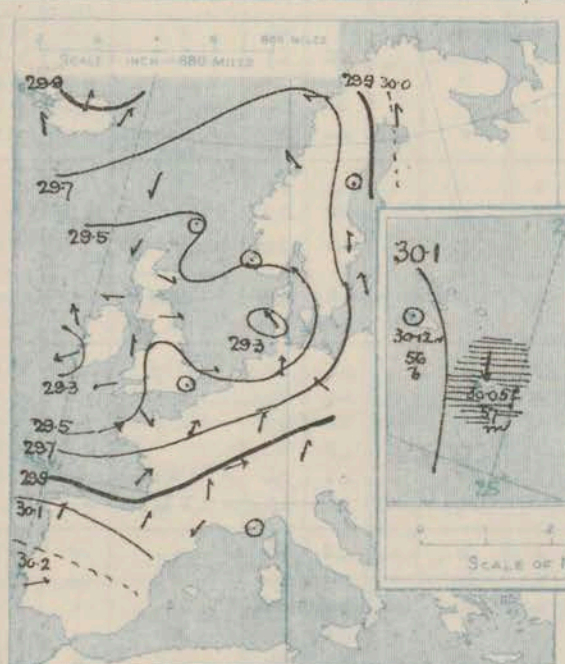
SUPPLEMENTARY CHARTS OF BAROMETER AND WIND

FOR 8 A.M. AND 6 P.M. YESTERDAY

8 A.M. YESTERDAY.

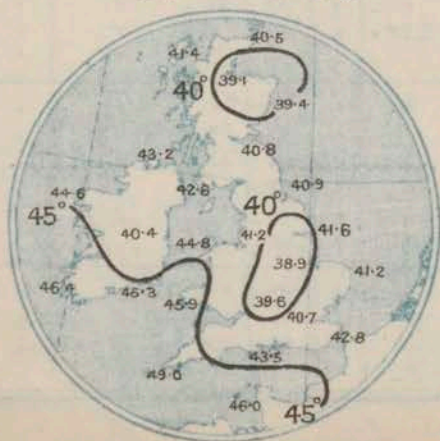


6 P.M. YESTERDAY



AVERAGES OF TEMPERATURE AT 8 A.M.
FOR THE TWO MONTHLY PERIOD.
NOVEMBER — DECEMBER.

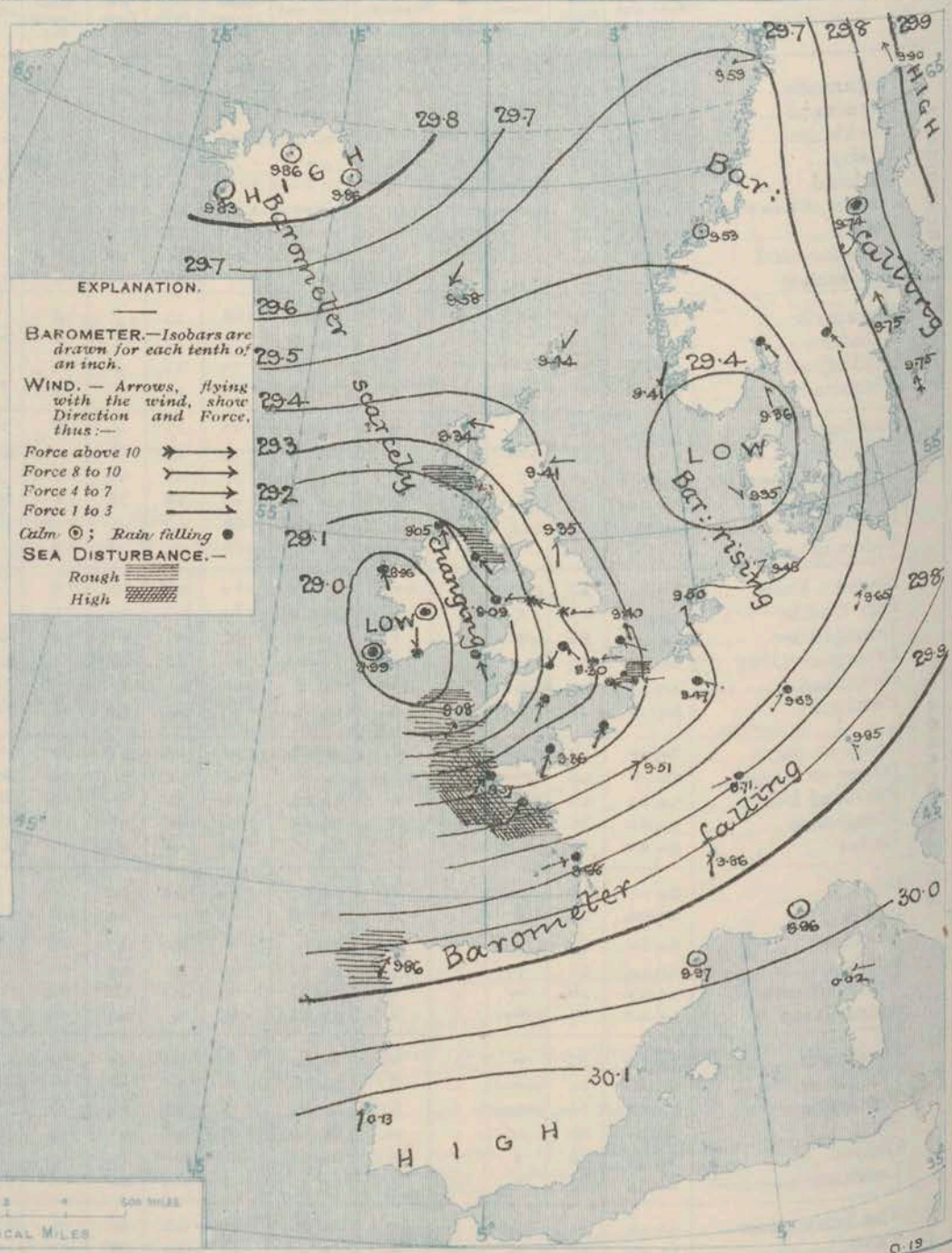
(Derived chiefly from Observations extending over
the 35 years—1871-1905.)



Tuesday.

WEATHER

1. BAROMETER, WIND AND SEA AT 8 A.M. TO-DAY.



NOTES ON THE GENERAL SITUATION AT 8 A.M.

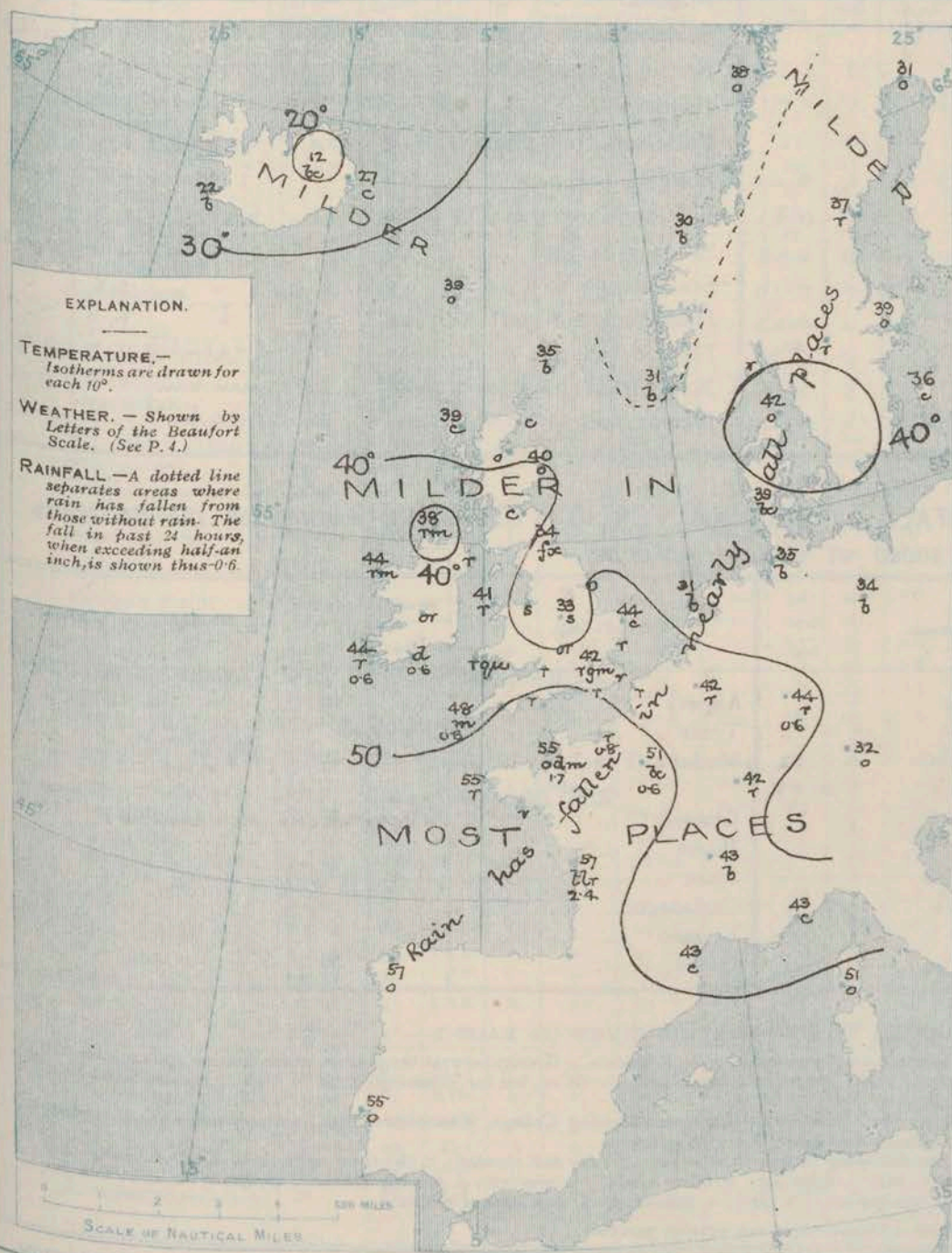
In the course of the past night a deep cyclonic system has advanced from the Atlantic, and the minimum of pressure, below 29 in., is now over Ireland. A shallower depression, with readings below 29.4 in., is situated near Denmark. Pressure is relatively high, about 30.1 in., over Southwestern Europe, and above 29.8 in. in Iceland. The gradient is rather steep over the Bay of Biscay and some parts of these Islands, moderate to slight elsewhere.

The winds circulate cyclonically round the two pressure minima, the S.E. current over our western districts and Southern Scandinavia being high or strong in force, a gale at Wisby. A strong to high S.W. wind is reported at the mouth of the Channel and down the Bay. Temperature has changed irregularly at home and abroad, but has risen in most localities. In these Islands the readings range from 31° at Kairn to 55° at Jersey; on the Continent from 30° at Christiansund to 57° at Lorient and Rochefort; in Iceland from 12° to 27°. The weather is in an exceedingly unsettled condition, rain falling at a large number of home and foreign stations, snow at Liverpool and Nottingham, and locally in Iceland, mist or fog locally on our coasts. A high sea is running on the Bay of Biscay, and it is rough or rather rough locally on our own coasts.

CHARTS

26th November, 1907.

2. TEMPERATURE AND WEATHER AT 8 A.M. TO-DAY.



NOTES ON YESTERDAY'S WEATHER

During yesterday temperature rose to 55° at Jersey, and 54° at Portland Bill, but in most parts of the country it remained below 45°, below 40° in several places. Frost occurred in the night in many districts, Harin reporting a minimum of 22°. Rain fell over nearly the whole of the region under observation, very heavily in some localities, up to 1.7 inch at Jersey, and 2.4 inches at Rochefort. There was little or no bright sunshine over the country generally, but Barra had 5.8 hours, and Harrogate 6.8 hours.

GENERAL INFERENCE FROM THE 8 A.M. OBSERVATIONS.

The very deep depression over Ireland appeared to be stationary at the time of observation, but it will probably move on some easterly course later, and occasion somewhat boisterous conditions in many localities, with much rain generally, sleet or snow in places.

FORECASTS

For the 24 hours commencing at NOON TO-DAY.

For the positions of the DISTRICTS indicated by the numbers 0-11—see map at foot.

- 0 } Increasing S.E. to E. breezes; dull.
- 1 } unsettled, some rain, sleet or snow, fair intervals locally; cold, frost in night.
- 2 }
- 3 } S.E. to S.W. winds, strong to a gale on coasts, moderating later;
- 4 } unsettled, some rain, local sleet or snow; variable temperature.
- 5 }
- 6 } Same as Nos. 0 to 2.
- 7 }
- 8 } S.E. to S.W. and N.W. winds, strong to a gale, moderating later; unsettled, squally, some rain, local sleet or snow, fairer later; variable temperature.
- 9 }
- 10 } Calms and Variable air, finally W. to S.W. and freshening; unsettled, some rain or sleet, improving later; variable temperature.

II WESTERN CHANNEL AND BAY

S.W. to W. strong winds and gales, moderating later; very high to rather rough sea; very unsettled, squally, some rain and fog; mild.

FORECAST DISTRICTS.

Those portions of the Coasts upon which the Warning Signals are at present flying are indicated by the Symbols: = South Cone, or = North Cone.



26th November, 1907.

TEMPERATURE, WEATHER, SUNSHINE, AND RAINFALL FOR YESTERDAY.											
STATIONS.	TEMPERATURE F.		Weather.	Sunshine. Hrs.	Rainfall. Ins.	STATIONS.	TEMPERATURE F.		Weather.	Sunshine. Hrs.	Rainfall. Ins.
	Max.	Min.					Max.	Min.			
Blackpool, to 9 p.m. ...	44	26	ow, c, of	1.9	?	Brighton ...	46	37	*	1.1	0.35
Southport, to 9 p.m. ...	44	29	m, r, bc, f, o, f	3.8	0.06	Eastbourne, to 6 p.m. ...	51	36	*	3.4	0.65
Rhyl, to 6 p.m. ...	45	33	x	2.5	0.06	Bexhill-on-Sea, to 9 p.m. ...	50	40	?	2.2	0.44
Llandudno, to 9 p.m. ...	47	36	c, b, p, bc	4.3	0.01	Hastings ...	*	*	*	2.0	*
Bettws-y-Coed, to 6 p.m. ...	44	32	b	5.0	-	Folkestone, to 6 p.m. ...	49	32	c, o, bc, b	2.4	0.32
Towyn, to 6 p.m. ...	45	28	r, b, o	3.5	0.44	Margate, to 6 p.m. ...	48	35	f, o	0.2	0.21
Aberystwyth, to 6 p.m. ...	45	36	*	4.0	0.62	Lowestoft, to 6 p.m. ...	45	33	bc, oc, b	1.7	0.36
Plymouth, to 9 p.m. ...	50	42	c, c, b, or	0.0	0.29	Skegness ...	39	30	s, r, b, bc	4.8	0.45
Torquay, to 6 p.m. ...	45	40	*	0.0	0.16	Scarborough, to 6 p.m. ...	41	31	*	5.5	-
Weymouth, to 6 p.m. ...	45	42	c, o, r	0.0	0.23	Harrogate, to 6 p.m. ...	38	28	b	6.8	-
Bournemouth, to 6 p.m. ...	47	39	*	1.0	0.13	Darwen, to 9 p.m. ...	41	27	of, r, c, bc, bc	4.7	0.07
Southsea, to 6 p.m. ...	45	37	*	1.5	0.28	Manchester, to 9 p.m. ...	38	32	om, bc, m	0.0	0.02
Worthing ...	46	33	r, o, c, bc	2.6	0.24	Birmingham, to 9 p.m. ...	41	33	r, c, b	1.2	0.63

TEMPERATURE, WEATHER, and RAINFALL at additional FOREIGN STATIONS, mainly for the 24 hours ended at 8 a.m. yesterday.

STATIONS. 25 th Dec. 1907.	TEMPERATURE F.		WEATHER.	RAIN. Ins.	STATIONS. 25 th Dec. 1907.	TEMPERATURE F.		WEATHER.	RAIN. Ins.
	Max.	Min.				Max.	Min.		
St. Petersburg ...	13	10	b, c	-	Algiers ...	66	54	bc, c	-
Utrecht ...	37	27	s, c	0.12	Tunis ...	not recd.			
Groningen ...	30	25	bc, bc	0.12	Madeira (Funchal) ...	66	50	b, r	-
Vienna ...	32	21	o, b	0.08	Geneva ...	1 p.m. observations not received.			Measured 7 a.m.
Florence ...	47	31	b, o	-	Berne ...	*			
Rome ...	55	36	b, b	-	Coire ...	*			
Naples ...	52	45	b, o	0.16	Castasegna ...	*			
Palermo ...	64	49	o, b	0.12	Lugano ...	*			
Brindisi ...	not recd.				Davos ...	*			
Malta ...	66	57	bc	0.63					

NOTES REFERRING TO INFORMATION GIVEN ON PAGE 1:—

(a) At the British and Irish Stations the readings of the barometer are not corrected for the difference in Gravity between the position of the Station and Latitude 45°. The approximate correction is:—For stations North of Malin Head and North Shields + '03 in., but for Sumburgh Head + '04 in.; for stations south of Malin Head and North Shields + '02 in., but for Scilly and Jersey + '01 in.

(b) The Sunshine for London given in the table is recorded on the Tower of the Wesleyan Training College, Westminster. The Sunshine entered to Dungeness is recorded at Littlestone-on-Sea; that entered to Portland Bill is recorded at Weymouth.

(c) The information relating to Weather is indicated by the following letters—b. blue sky; bc. sky half clouded; c. sky three parts clouded; d. drizzling rain; e. wet air, without rain falling; f. fog; g. gloomy; h. hail; l. lightning; m. misty (hazy); o. overcast; p. passing showers; q. squally; r. rain; s. snow; t. thunder; u. ugly, threatening; v. visibility, unusual transparency; w. dew; x. hoar frost; z. dust-haze, or smoke.

* AN ASTERISK is inserted in all places for which information is not usually received.

WIRELESS TELEGRAMS FROM SHIPS OF H.M. NAVY
Received during the 24 hours ended at 9.30 a.m. to-day.

Hour of Observation.	Position.		Reading of Barometer.	Wind.		Weather.	TEMPERATURE.			Sea Disturbance.
	Lat.	Long.		Direc.	Force.		Air.	Dry Bulb.	Wet Bulb.	
			Ins.							

TABLE SHOWING THE GREENWICH TIMES OF SUNRISE, NOON, AND SUNSET, FOR STATIONS IN THE UNITED KINGDOM, TO-DAY AND TO-MORROW.

26 th Dec. 1907.	Sunrise G.M.T.	Noon G.M.T.	Sunset G.M.T.
Yarmouth ...	7.34	11.40	3.46
Greenwich ...	7.36	11.41	3.45
Wick ...	7.37	11.47	3.57
Valencia ...	7.39	11.48	3.56
	8.27	11.59	3.31
	8.30	12.0	3.29
	8.20	12.28	4.36
	8.22	12.29	4.35

TERMS OF SUBSCRIPTION for the Daily Weather Report forwarded by Book Post, £1 per annum, payable quarterly in advance.

Single Copies (price 1d.) may be obtained after 3 p.m. on the day of issue, at the Meteorological Office, and at the Bookstalls of the following terminus Railway Stations:—Victoria, Charing Cross, King

TERMS OF SUBSCRIPTION for the Daily Weather Report forwarded by Book Post, £1 per annum, payable quarterly in advance. Single Copies (price 1d.) may be obtained after 3 p.m. on the day of issue, at the Meteorological Office, and at the Bookstalls of the following terminus Railway Stations:—Victoria, Charing Cross, King's Cross, St. Pancras, Euston.

FORECASTS OF WEATHER for one day in advance are drawn up at 11 a.m., and between 7 and 8 p.m. The latest forecast can be had by Reply Telegram, on paying at any Post Office in the United Kingdom Sixpence in addition to the cost of the inquiry and reply Telegram. Information as to the Terms on which Forecasts can be sent daily, for a long or short period, may be obtained on application.

METEOROLOGICAL OFFICE, 63, VICTORIA STREET, S.W.
(TELEGRAPHIC ADDRESS: WEATHER, LONDON.)

W. N. SHAW, (*Director*).

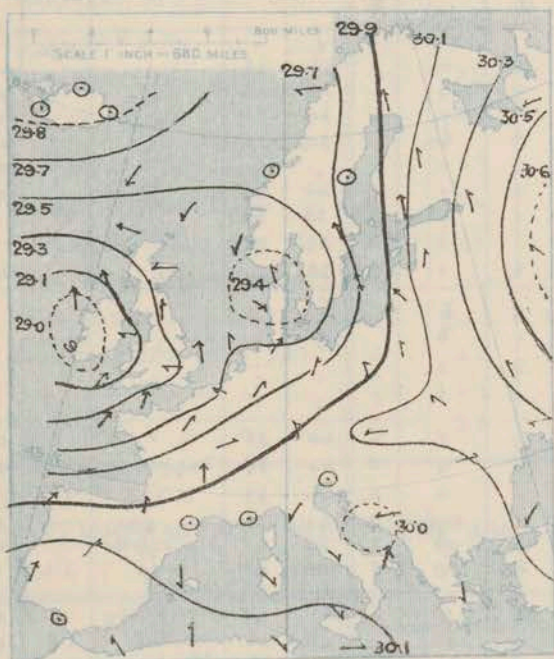
DAILY WEATHER REPORT OF THE METEOROLOGICAL OFFICE.

Wednesday
27th November, 1907

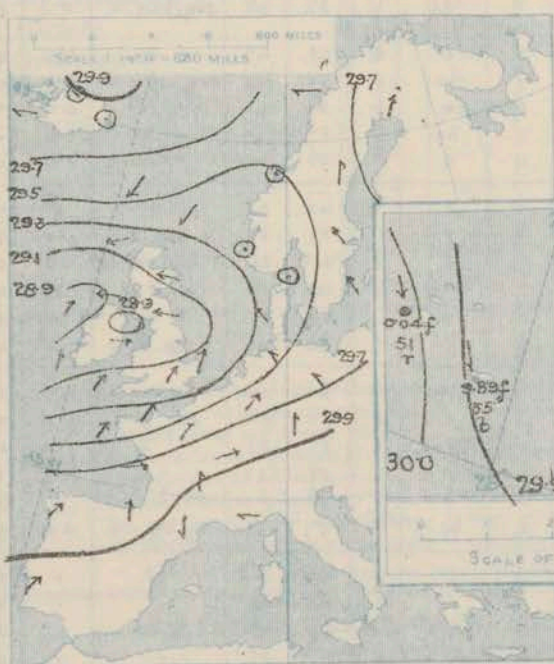
STATIONS.		YESTERDAY EVENING.					THIS MORNING.										PAST 24 HOURS.				
		Barom.	Temp.	Wind.	Force	Weather.	Barometer.	Temperature.			Wind.	Force	Weather.	Sea	Temp.		Weather.	Sun-shine.	Rainfall.		
								Dry Bulb.	Wet Bulb.	Change since Yesterday.					Max.	Min.					
		At 32° Fahr. and M.S.L.	Dry Bulb.	Dirac.	(0 to 12).		At 32° Fahr. and M.S.L.	Change since Yesterday.	Dry Bulb.	Wet Bulb.	Change since Yesterday.	Dirac.	(0 to 12).		(0 to 9).	Max.	Min.		Hours.	Ins.	
SCANDINAVIA.	Haparanda...	29.87	33	SSW	6	0	29.73	-17	27	26	-4	E	2	0	36	23				0.04	
	Hernösand...	29.68	35	S	2	0	29.59	-15	35	34	-2	2	0	0	39	34				0.12	
	Stockholm...	29.57	36	SE	4	r	29.50	-25	37	37	-2	SE	2	0	39	36				0.12	
	Wisby...	29.55	37	SSE	4	r	29.55	-20	39	38	+3	SSE	2	bc	39	34				0.08	
	Karlstad...	29.51	36	SE	2	r	29.50	-06	35	35	-1	ESE	2	0	40	37				0.35	
	Færder (X'iania Fjord)	29.47	38	NNE	2	0	29.42	+01	38	36	-2	E	2	1	38	32				0.16	
	Bodö...	29.54	36	E	2	0	29.48	-11	38	35	0	E	2	2	32	28				-	
	Christiansund...	29.48	31	2	0	0	29.41	-12	32	30	+2	ESE	1	0	32	28				-	
ICELAND & FAEROE.	Skudesnaes...	29.40	38	2	0	0	29.24	-17	37	36	+6	E	6	2	38	30				0.20	
	Reykjavik...	29.80	30	E	1	0	29.88	+05	28		+6	NNE	5	0							
	Blönduós...	29.87	21	2	0	0	29.96	+10	10		-13	S	1	0							
	Seydisfjord...	29.86	27	2	0	0	29.90	+04	24		-3	N	3	0							
BRITISH ISLANDS.	Thorshavn...	29.61	35	NE	6	0	29.54	-04	31		-8	N	2	0							
	Sumburgh Head	29.33	39	NE	3	r	29.20	-24	40	39	+5	E	4	4	40	35	c. r			0.07	
	Stornoway...	29.15	42	ENE	6	0	29.16	-18	41	39	+2	NE	5	5	42	38	bc, org, qp	0.2		0.13	
	Castlebay (Barra Id.)	28.98	38	E	6	r	29.06	-14	41	40	-2	NE	4	4	44	37	o. r, q, q	0.0		1.14	
	Malin Head...	28.87	35	E	4	r	29.01	-04	38	38	0	SSE	3	ogp	3	41	34	org, org			0.82
	Blacksod Pt. ...	28.85	44	SW	3	op	28.98	+02	43	42	-1	NE	3	cp	3	47	41	bc, cp, qp			0.14
	Valencia...	28.93	46	S	3	c	28.87	-12	47	45	+3	S	3	cp	5	50	43	b. cp	3.4		0.12
	Roche's Point...	28.03	49	W	4	0	28.99	+04	48	46	+3	SW	3	0	50	45	r. bc, b, l, p, q			0.32	
	Birr Castle...	28.97	38	S	2	0	28.99	+01	41	40	-1	SE	1	0	45	36	r. c. b	1.8		0.39	
	Donaghadee...	28.84	39	WNW	4	cp	29.02	-14	37	37	-4	W	2	bc	4	47	36	org, bc, c			0.85
	Liverpool Obsy...	29.07	42	SW	2	0	29.14	-06	41	39	+8	SE	3	0	45	33	or, bc, b			0.37	
	Holyhead...	29.02	46	W	6	bc, q	29.08	-01	43	42	+2	S	3	0	51	36	r, q, bc, l, r			0.69	
	Pembroke (St. Ann's Hd.)	29.10	50	WSW	6	bc	29.08	+04	49	47	0	SSW	7	cp	6	52	45	org, bc, l	0.2		0.15
	Scilly (St. Mary's)	29.21	51	SW	4	ou	29.17	+09	48	46	0	SW	5	0	55	47	c. ou	0.0		0.21	
	Jersey (St. Aubins)	29.37	56	SW	6	odpm	29.46	+10	51	47	-4	SW	7	bc	5	58	49	org, op, cm	0.0		0.52
	Portland Bill...	29.22	53	WSW	5	c	29.28	+06	52	50	-2	WSW	8	cp	6	56	49	o. c. r, l	0.0		0.39
GERMANY, & C.	Dungeness...	29.22	56	SSW	7	0	29.34	+02	53	50	+4	SW	7	bc	6	57	47	r. c	0.0		0.72
	Dover...	29.23	55	SSW	6	or	29.39	+04	51	48	+6	SSW	4	0	56	44	or, c	0.0		0.83	
	Wick...	29.20	41	E	6	0	29.07	-33	41	40	+3	ENE	6	0	42	35	-			0.17	
	Nairn...	29.11	35	ESE	2	S	29.08	-30	36	36	+5	WSW	2	0	37	30	o. org, s	0.0		0.35	
	Aberdeen...	29.14	39	ESE	6	r	29.12	-29	35	35	-5	WSW	1	0	43	34	c. hyp, org, bx	0.0		0.54	
	Leith...	28.96	37	E	3	r	29.10	-21	42	39	+1	NNE	1	cm	43	36	o. r			0.20	
	North Shields	28.96	41	ESE	6	r	29.15	-20	37	36	+3	SW	3	0	43	34	r. c			0.50	
	Spurn Head...	29.04	48	WSW	4	0	29.21	-18	44	44	+3	SSW	3	0	50	41	r, qp, bc, r			0.33	
	Yarmouth...	29.11	54	SSW	5	0	29.28	-12	48	47	+4	WSW	4	cm	4	54	43	r, q, c			0.55
	Clacton-on-Sea...	29.19	51	SSW	6	0	29.34	-02	47	47	+2	WSW	3	0	51	44	org, c	0.0		0.69	
	Nottingham...	29.09	46	WSW	2	0	29.21	-13	44	43	+11	SW	1	bc, m	51	32	r. c	0.0		0.31	
	Bath...	29.20	49	SW	2	0	29.27	+07	46	44	+3	SW	3	0	58	42	-	0.0		0.39	
	Oxford...	29.25	46	SW	3	0	29.28	+01	46	45	+5	S	3	0	56	41	or, b, or			0.66	
	London (St. James's Park)	29.17	56	SW	5	ogp	29.34	+04	49	47	+7	SW	2	bc	57	41	org, op, c, b	0.0		0.50	
	FRANCE.	The Scaw (Skagen)	29.48	40	2	0	0	29.37	+01	41	41	-1	SSE	3	0	45	39				0.08
		Fanö...	29.39	38	SE	4	r	29.40	+05	44	44	+5	S	2	0	45	36				0.04
Cuxhaven...		29.46	37	SE	3	0	29.45	-03	50	50	+15	SSW	5	0	50	35	o. r			0.24	
The Helder...		29.24	50	SSW	4	r	29.34	-16	51	49	+20	SSW	7	0	54	31				0.20	
Brussels...							29.49	+02	53	50	+11	SSW	7	0	57	41				0.28	
Berlin...		29.61	39	SSE	1	r	29.68	+03	50	49	+16	SW	2	0	50	34				0.16	
Frankfurt...		29.61	51	SW	4	r	29.71	+08	49	48	+5	SE	2	0	52	44				0.43	
Munich...		29.86	40	S	3	r	29.94	+09	39	39	+7	S	2	bc	41	32				0.16	
SPANISH PENIN.	C. Gris Nez...	29.33	53	SW	7	r	29.40	+01	53	50	+11	SW	6	0	55	42				0.45	
	La Heve...	29.38	54	SW	5	bc	29.50	+12	50	49	-3	WSW	7	bc	7	55	46				-
	Brest...	29.36	55	SW	7	m	29.33	-04	54	54	-1	SW	8	bc	8	55	50				0.12
	Lorient...	29.44	57	SW	7	f	29.45	-00	53	50	-4	SW	7	bc	8	59	50				0.43
	Rochefort...	29.75	56	WSW	4	c	29.71	+03	56	53	-1	WSW	5	0	59	50	o. c			0.04	
	Biarritz...	29.79	62	S	4	c	29.82	-06	57	50	+1	S	5	bc	62	50				-	
	Paris...	29.58	57	SW	5	0	29.62	+11	51	48	0	SSW	5	0	58	50				0.04	
	Belfort...	29.76	48	WSW	7	r	29.85	+14	43	42	+1	WSW	4	0	49	40				0.43	
AZORES (P. Delgada)	Lyons...	29.94	46	S	3	0	29.84	-02	53	49	+10	S	3	0	53	43				0.35	
	Nice...	29.97	52	E	2	0	30.04	+08	47	45	+4	2	0	0	54	43				-	
	Perpignan...	29.93	51	N	1	0	29.84	-13	48	48	+5	2	0	0	58	42				-	
	Sanguinaire...	30.02	69	E	4	bc, r	30.02	-00	58	56	+7	E	2	bc	3	43				0.08	
AZORES (Horta)	Corunna...	29.86	59	SW	6	bc	29.78	-08	49	48	-8	S	1	0	61	43				0.32	
	Lisbon...	29.96	57	SW	5	0	29.84	-12	54	53	-1	NW	4	0	59	54				0.51	
	Azores (P. Delgada)...	30.04	57	NW	5	bc	29.89	-16	55	50	-2	NNW	5	0	64	52				0.08	
		30.12	54	NW	4	0	30.04	-08	51	47	-5	NNW	4	0	66	51				0.16	

SUPPLEMENTARY CHARTS OF BAROMETER AND WIND FOR 8 A.M. AND 6 P.M. YESTERDAY

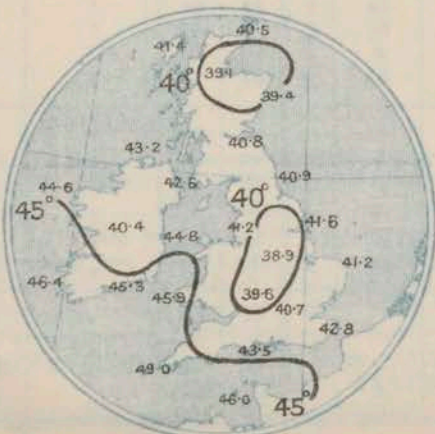
8 A.M. YESTERDAY



6 P.M. YESTERDAY



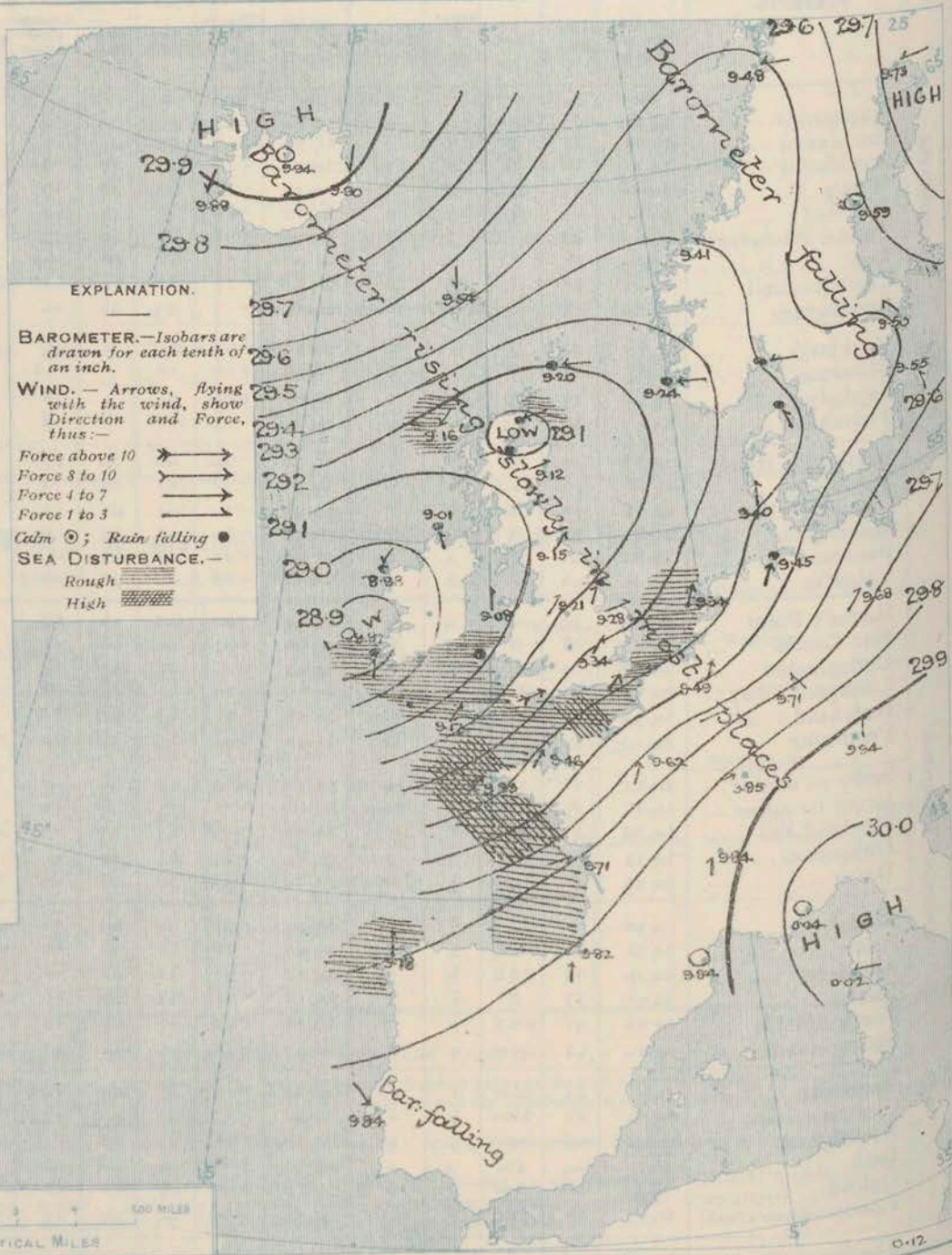
AVERAGES OF TEMPERATURE AT 8 A.M.
FOR THE TWO MONTHLY PERIOD.
NOVEMBER — DECEMBER.
(Derived chiefly from Observations extending over
the 35 years—1871-1905.)



Wednesday,

WEATHER

1. BAROMETER, WIND AND SEA AT 8 A.M. TO-DAY.



EXPLANATION.

BAROMETER.—Isobars are drawn for each tenth of an inch.

WIND.—Arrows, flying with the wind, show Direction and Force, thus:—

Force above 10 Force 8 to 10 Force 4 to 7 Force 1 to 3

Calm Rain falling

SEA DISTURBANCE.— Rough High

NOTES ON THE GENERAL SITUATION AT 8 A.M.

The deep depression of yesterday is now found over the North Sea, with the barometer below 29.1 ins.; a still deeper one, with the mercury below 28.9 ins., lies off the southwest of Ireland. The whole of the region under observation seems to be embraced by one great low pressure system, the highest pressure on its outskirts being about 30 ins. in the Azores and in Corsica. The gradient is rather steep over the Bay region and off the northwest of Scotland, moderate to slight elsewhere.

A great current of soft S.W. winds prevails over the southern part of the British Isles and between the Bay of Biscay and Germany, a colder E. to S.E. current over other regions. The force varies very considerably, light air in many places, but the S.W. wind blows along to a gale on our southern and neighbouring Continental coasts.

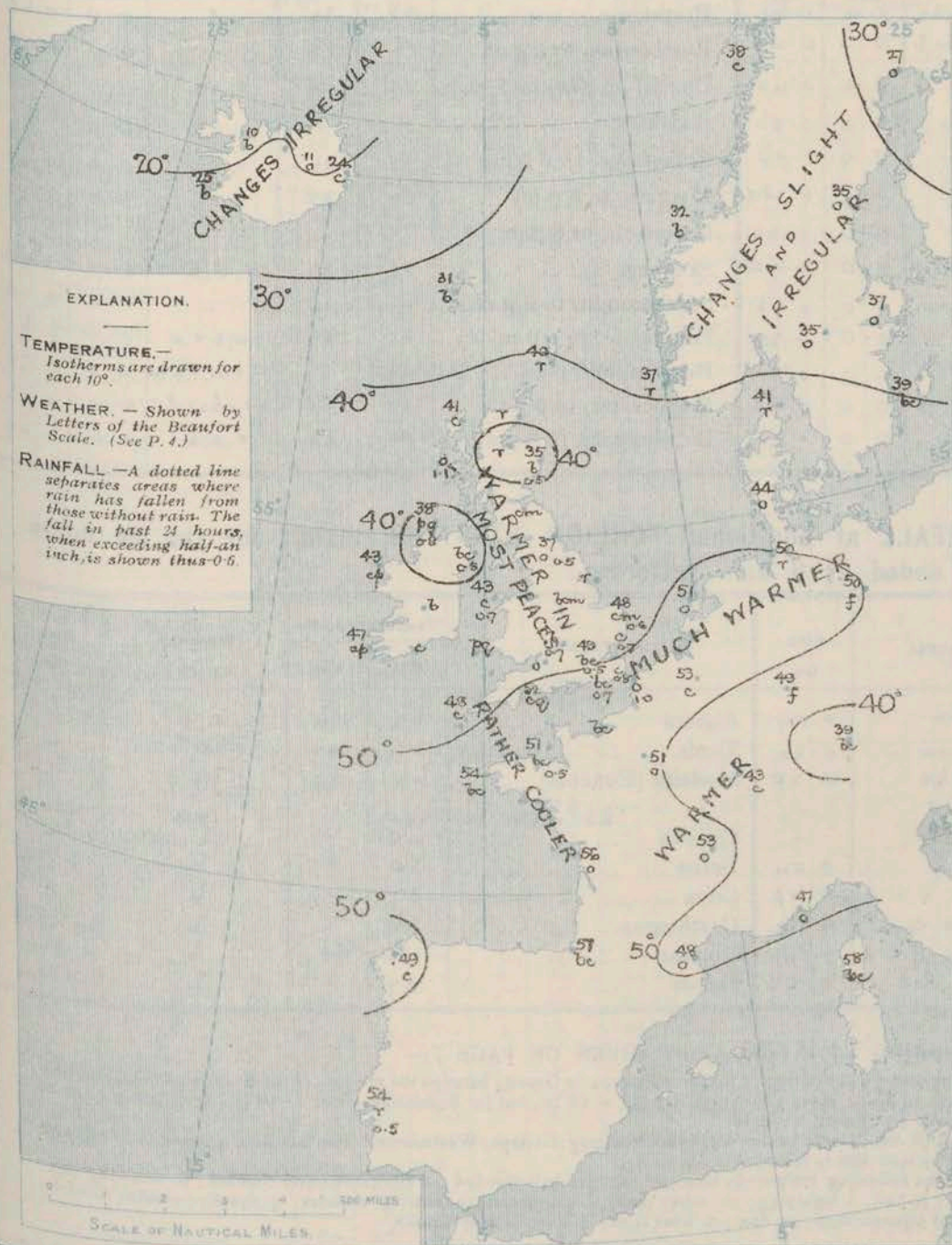
Temperature has fallen at many northern stations, but elsewhere an almost general rise is reported, up to as much as 20° at the Helder. At the home stations the values range from 35° at Aberdeen to 53° at Dungeness; on the Continent from 27° at Kaparanda to 58° at Sanguinaria; in Ireland from 10° to 28°.

The weather is in a very variable state generally alternately rainy and fair to fine. At the time of observation rain was falling at several of our western and northern stations and on the eastern shore of the North Sea. A very high to tremendous sea is running on the Bay of Biscay, it is high on the north coast of France, rough on many parts of our own, the Dutch and the Portuguese coasts.

CHARTS

27th November, 1907.

2. TEMPERATURE AND WEATHER AT 8 A.M. TO-DAY.



NOTES ON YESTERDAY'S WEATHER

During yesterday strong winds to strong gales were felt on many parts of our coasts, S.W. to S.E. in England and Ireland, E. to N.E. in Scotland. The weather was extremely unsettled, with rain at every home station and at nearly all the foreign ones, amounts of 0.5 inch and upwards being unusually numerous at the home stations, ranging up to 1.1 inch at Barra. Hail or snow fell at several northern stations. Thunderstorms occurred at Holyhead and Lick's Point, and lightning was seen at Portland Bill. Over our southern districts temperature was very high for the season, 55° to 58° in several localities, while at Harrogate the maximum was 39°, and at Rain 37°. Nearly all stations had no bright sunshine.

GENERAL INFERENCE FROM THE 8 A.M. OBSERVATIONS.

The deep disturbance off the Kerry coast seems to be withdrawing to the Atlantic, but although the barometer will consequently rise, the general distribution of pressure will not undergo any great modification, and the present very changeable conditions will, therefore, be maintained for the present.

FORECASTS

For the 24 hours commencing at NOON TO-DAY.

For the positions of the DISTRICTS indicated by the numbers 0-11—see map at foot.

- 0 Wind mainly N.E., force variable; very changeable, some rain or sleet; variable temperature.
- 1
- 2 S.W. breezes, fresh at times locally;
- 3 very changeable, some rain;
- 4 rather mild.
- 5 S.W. winds, strong to a gale on coast at first, then moderating; very changeable, rain at times; mild and humid.
- 6 Wind mainly S. and S.W., force variable; very changeable, some rain; mild.
- 7
- 8 Same as Nos. 5.
- 9
- 10 Same as Nos. 6 & 7.

WESTERN CHANNEL AND BAY

S.W. strong winds and gales, moderating later; sea rough to tremendous, very heavy swell; squally, some rain and fog; mild.

FORECAST DISTRICTS.

Those portions of the Coasts upon which the Warning Signals are at present flying are indicated by the Symbols ∇ = South Cone, or ∇ = North Cone.



27th November 1907

TEMPERATURE, WEATHER, SUNSHINE, AND RAINFALL FOR YESTERDAY.

STATIONS.	TEMPERATURE F.		Weather.	Sunshine.	Rainfall.	STATIONS.	TEMPERATURE F.		Weather.	Sunshine.	Rainfall.
	Max.	Min.					Max.	Min.			
Blackpool, to 9 p.m. ...	47	30	o, r, b, c	Hrs. 1.9	Ins. 0.62	Brighton	55	36	*	Hrs. 0.0	Ins. 0.62
Southport, to 9 p.m. ...	46	32	r, o, r, b, c, b	0.0	0.46	Eastbourne, to 6 p.m. ...	56	36	*	0.0	0.78
Rhyl, to 6 p.m.	48	34	*	0.3	0.42	Bexhill-on-Sea, to 9 p.m.	54	36	r, m	0.0	0.63
Llandudno, to 9 p.m. ...	48	35	c, q, p, c	0.0	0.20	Hastings	*	*	*	0.0	*
Bettws-y-Coed, to 6 p.m.	48	32	c	0.0	0.50	Folkestone, to 6 p.m. ...	55	31	o, r, o	0.0	0.44
Towyn, to 6 p.m.	52	30	r, se, c	0.3	0.40	Margate, to 6 p.m. ...	56	32	f, r	0.0	0.47
Aberystwyth, to 6 p.m. ...	51	42	*	0.0	0.36	Lowestoft, to 6 p.m. ...					
Plymouth, to 9 p.m. ...	55	43	o, r, o	0.0	0.60	Skegness	52	37	r, o, c	0.0	0.20
Torquay, to 6 p.m. ...	56	43	*	0.0	0.83	Scarborough, to 6 p.m. ...	44	31	*	0.0	0.18
Weymouth, to 6 p.m. ...	56	37	r, c	0.0	0.60	Harrogate, to 6 p.m. ...	39	27	m, s, r, o	0.0	0.61
Bournemouth, to 6 p.m.	55	36	*	0.0	0.71	Darwen, to 9 p.m.	41	27	c, m, r, s, c, w	0.0	0.50
Southsea, to 6 p.m.	56	37	*	0.0	0.72	Manchester, to 9 p.m. ...	47	33	o, c, w, b	0.0	0.35
Worthing	54	36	r, r, o	0.0	0.71	Birmingham, to 9 p.m. ...	52	32	r, o, b	0.0	0.47

TEMPERATURE, WEATHER, and RAINFALL at additional FOREIGN STATIONS, mainly for the 24 hours ended at 8 a.m. yesterday.

STATIONS.		TEMPERATURE F.		WEATHER.	RAIN. — Ins.	STATIONS.		TEMPERATURE F.		WEATHER.	RAIN. — Ins.
26 th Nov. 1907.		Max.	Min.			26 th Nov. 1907.		Max.	Min.		
St. Petersburg	21	16	S. O	0.04	Algiers	63	54	S. O	-
Utrecht	43	27	C. W	0.16	Tunis	64	41	bc, b	-
Groningen	41	30	r, bc	0.20	Madeira (Funchal)	66	52	bc, O	-
Vienna	32	27	f, O	-	Geneva	48	*	b	Measured 72 m.
Florence	50	36	b, f	-	Berne	39	*	b	0.12
Rome	58	37	c, f	0.04	Coire	37	*	b	-
Naples	56	46	O, b	0.63	Castasegna	36	*	b	-
Palermo	64	45	bc, c	0.12	Lugano	43	*	b	-
Brindisi	62	47	bc, O	0.20	Davos	27	*	b	0.04
Malta	64	55	-, bc	0.28						

NOTES REFERRING TO INFORMATION GIVEN ON PAGE 1:—

- NOTES REFERRING TO INFORMATION GIVEN ON PAGE 1:—
- (a) At the British and Irish Stations the readings of the barometer are not corrected for the difference in Gravity between the position of the Station and Latitude 45°. The approximate correction is:—For stations North of Malin Head and North Shields + '03 in., but for Sumburgh Head + '04 in.; for stations south of Malin Head and North Shields + '02 in., but for Scilly and Jersey + '01 in.
- (b) The Sunshine for London given in the table is recorded on the Tower of the Wesleyan Training College, Westminster. The Sunshine entered to Dungeness is recorded at Littlestone-on-Sea; that entered to Portland Bill is recorded at Weymouth.
- (c) The information relating to Weather is indicated by the following letters—b. blue sky; bc. sky half clouded; c. sky three parts clouded; d. drizzling rain; e. wet air, without rain falling; f. fog; g. gloomy; h. hail; l. lightning; m. misty (hazy); o. overcast; p. passing showers; q. squally; r. rain; s. snow; t. thunder; u. ugly, threatening; v. visibility, unusual transparency; w. dew; x. hoar frost; z. dust-haze, or smoke.
- * AN ASTERISK is inserted in all places for which information is not usually received.

WIRELESS TELEGRAMS FROM SHIPS OF H.M. NAVY

Received during the 24 hours ended at 9.30 a.m. to-day.

[illegible]

TABLE SHOWING THE GREENWICH TIMES OF SUNRISE,
NOON, AND SUNSET, FOR STATIONS IN THE
UNITED KINGDOM, TO-DAY AND TO-MORROW.

27 th & 28 th DAY, 1907.	Sunrise G.M.T.	Noon G.M.T.	Sunset G.M.T.
Yarmouth	7. 36 7. 38	11. 41 11. 41	3. 45 3. 44
Greenwich	7. 39 7. 41	11. 48 11. 48	3. 56 3. 55
Wick	8. 30 8. 33	12. 0 12. 0	3. 29 3. 27
Valencia	8. 22 8. 24	12. 29 12. 29	4. 35 4. 34

TERMS OF SUBSCRIPTION for the Daily Weather Report forwarded by Book Post, £1 per annum, payable quarterly in advance.

TERMS OF SUBSCRIPTION for the Daily Weather Report forwarded by Book Post, £1 per annum, payable quarterly in advance.
Single Copies (price 1d.) may be obtained after 3 p.m. on the day of issue, at the Meteorological Office, and at the Bookstalls of the following terminus
Railway Stations:—Victoria, Charing Cross, King's Cross, St. Pancras, Euston.

FORECASTS OF WEATHER for one day in advance are drawn up at 11 a.m., and between 7 and 8 p.m. The latest forecast can be had by Reply Telegram, on paying at any Post Office in the United Kingdom **Sixpence in addition to the cost of the inquiry and reply Telegram.** Information as to the Terms on which Forecasts can be sent daily, for a long or short period, may be obtained on application.

METEOROLOGICAL OFFICE, 68, VICTORIA STREET, S.W.
(TELEGRAPHIC ADDRESS: WEATHER, LONDON.)

W. N. SHAW, (*Director*).

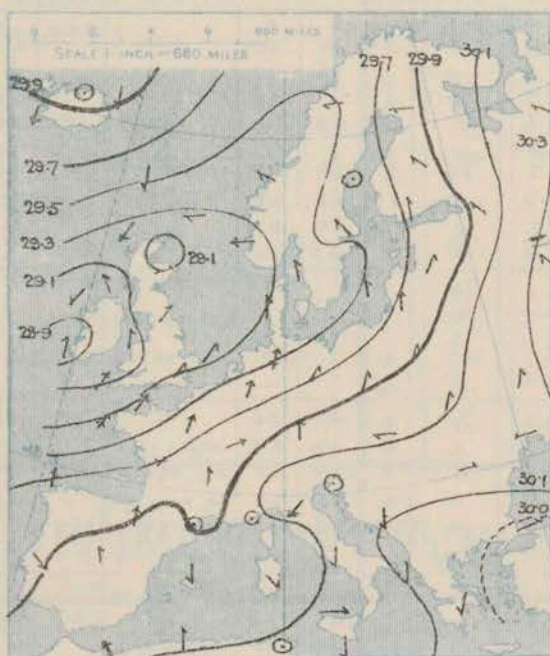
DAILY WEATHER REPORT OF THE METEOROLOGICAL OFFICE.

Thursday
28th November 1907.

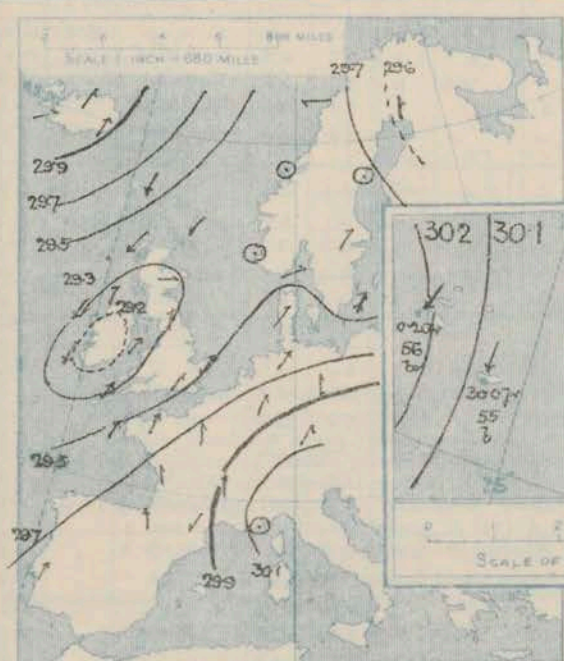
STATIONS.		YESTERDAY EVENING.					THIS MORNING.										PAST 24 HOURS.				
		Barom.	Temp.	Wind.			Barometer.	Temperature.	Wind.								Temp.				
		At 32° Fahr. and M.S.L.	Dry Bulb.	Direc.	Force (0 to 12).	Weather.	At 32° Fahr. and M.S.L.	Change since Yesterday.	Dry Bulb.	Wet Bulb.	Change since Yesterday.	Direc.	Force (0 to 12).	Weather.	Sea (0 to 9).		Max.	Min.	Weather.	Sun-shine	Rainfall
		Ins.	°				Ins.	°	°	°	°						°	°		Hours.	Ins.
SCANDINAVIA.	Haparanda...	29.62	29	S	2	S	29.49	-2.4	27	27	0	E	2	0	x		34	25	x	x	0.16
	Hernösand...	29.47	36	z	0	o	29.50	-0.9	34	33	-1	z	0	0	x		36	32	x	x	0.12
	Stockholm...	29.35	42	SW	2	r	29.63	+1.3	37	36	0	SSW	2	0	x		41	36	x	x	0.08
	Wisby...	29.43	48	SSW	9	o	29.73	+1.8	43	40	+4	SW	6	0	x		48	36	x	x	0.04
	Karlstad...	29.44	35	SW	2	o	29.53	+0.3	43	42	+8	SW	4	0	x		x	x	x	x	0.08
	Færder (X'ania Fjord)	29.45	38	N	1	o	29.54	+1.2	39	38	+1	W	2	0	x		39	36	x	x	0.08
	Bodö...	29.42	36	E	2	bc	29.50	+0.2	32	30	-6	NE	2	0	1		38	28	x	x	-
	Christiansund...	29.38	33	z	0	c	29.59	+1.8	37	34	+5	NW	2	0	2		37	30	x	x	-
ICELAND & FAEROE.	Skudesnaes...	29.38	42	z	0	o	29.63	+3.9	34	33	-3	z	0	0	2		45	34	o, o	x	-
	Reykjavik...	29.96	27	WSW	2	bc	29.95	+0.7	31	x	+3	z	0	bc	x		x	x	x	x	-
	Blönduós...	29.96	14	S	3	bc	29.92	-0.4	32	x	+22	S	2	bc	x		x	x	x	x	-
	Seydisfjord...	29.95	16	SSW	5	bc	29.91	+0.1	24	x	0	SSW	1	bc	x		x	x	x	x	-
BRITISH ISLANDS.	Thorshavn...	29.65	33	NNE	3	S	29.93	+3.9	29	x	-2	NNW	3	0	x		x	x	x	x	-
	Sumburgh Head	29.34	39	NE	3	c	29.76	+5.6	32	30	-8	N	2	bc	2		46	32	c	x	0.12
	Stornoway...	29.38	41	NE	6	o	29.81	+6.5	41	39	0	NE	5	c	5		43	38	exp, exp	0.0	0.34
	Castlebay (Barra Id.)	29.29	43	NE	3	r	29.71	+6.5	44	41	+3	NE	4	bc	3		45	41	exp, exp, exp	0.0	0.92
	Malin Head	29.22	41	SSW	1	exp	29.57	+5.6	45	42	+7	NNE	5	c	4		45	38	exp, exp, exp	-	0.31
	Blackod Pt.	29.29	43	NE	6	exp	29.62	+6.4	45	44	+2	NE	7	exp	6		46	42	exp, exp, exp	-	0.38
	Valencia...	29.16	45	NNE	5	exp	29.58	+7.1	46	44	-1	NNW	5	exp	5		50	43	exp, exp, exp	0.1	0.55
	Roche's Point...	29.15	51	SW	5	bc	29.52	+5.3	44	43	-4	NW	4	0	3		57	42	exp, exp, exp	-	0.94
	Birr Castle...	29.19	43	SW	1	c	29.49	+5.0	41	40	0	W	3	exp	3		49	39	c, exp	2.7	0.32
	Donaghadee...	29.21	44	SSW	2	c	29.52	+7.4	45	45	+8	N	4	bc	3		50	36	bc, bc, exp	-	0.15
	Liverpool Obsy...	29.34	44	S	2	r	29.54	+4.0	42	41	+1	SE	3	bc	2		47	41	exp	-	0.12
	Holyhead...	29.25	50	SW	4	empl	29.43	+3.5	48	47	+5	S	4	bc	3		50	42	c, empl	-	0.52
	Pembroke	29.26	52	SSW	7	c	29.45	+3.7	48	45	-1	E	7	exp	6		53	46	exp, exp, exp	2.4	0.27
	(St. Ann's Id.)																				
	Scilly (St. Mary's)	29.34	51	SW	6	exp	29.58	+4.1	49	47	+1	WSW	4	c	5		54	47	exp	5.2	0.05
	Jersey (St. Aubin's)	29.62	50	SSW	4	bc	29.76	+3.0	51	50	0	S	3	bc	3		57	48	exp, exp, exp	0.5	0.04
	Portland Bill	29.49	52	SW	7	exp	29.63	+3.5	53	52	+1	SSW	7	exp	6		54	50	bc, exp	1.2	0.12
	Dungeness...	29.58	54	SSW	6	bc	29.71	+3.7	53	51	0	S	5	0	5		55	48	bc, c, exp	3.6	0.14
	Dover...	29.61	49	SSW	3	bc	29.74	+3.5	52	50	+1	SSW	4	0	5		54	44	c, bc, bc, c	4.2	0.08
GERMANY, & C.	Wick...	29.36	40	N	3	r	29.74	+6.7	41	40	0	NE	2	0	3		44	39	-	x	0.27
	Nairn...	29.29	39	W	1	o	29.68	+6.0	41	40	+5	ESE	4	0	3		41	35	exp, exp	0.0	0.37
	Aberdeen...	29.30	38	W	1	bc	29.66	+5.4	43	42	+8	NNE	3	c	3		43	35	bc, bc, bc, exp	4.1	-
	Leith...	29.27	34	z	0	bc	29.62	+5.2	42	40	0	NNE	2	c	x		44	32	od, bc, exp	x	0.01
	North Shields...	29.31	42	S	2	exp	29.57	+4.2	41	40	+4	z	0	exp	2		43	35	exp, exp	x	0.08
	Spurn Head...	29.39	46	SSW	3	bc	29.62	+4.1	44	44	0	SSW	4	bc	3		48	43	c, bc, bc	x	-
	Yarmouth...	29.49	49	SW	4	bc	29.70	+4.2	48	46	0	SW	4	bc	3		50	46	bc, bc, bc	x	0.08
	Clacton-on-Sea...	29.55	49	SSW	5	bc	29.73	+3.9	48	47	+1	S	4	bc	3		51	46	bc, bc, bc	3.3	0.10
	Nottingham...	29.40	47	SW	3	bc	29.61	+4.0	44	43	0	S	1	bc	x		50	43	c, exp	2.5	0.03
	Bath...	29.47	49	SW	2	bc	29.62	+3.5	49	46	+3	S	2	bc	x		54	46	-	4.7	0.16
	Oxford...	29.53	49	S	5	bc	29.66	+3.8	48	47	+2	SSE	3	bc	x		53	45	exp, bc, exp	-	0.13
	London (St. James's Park)	29.53	51	SW	3	exp	29.68	+3.4	50	48	+1	SSW	3	bc	x		53	47	exp, exp, exp	0.6	0.24
FRANCE.	The Scaw (Skagen)	29.50	42	WSW	1	bc	29.62	+2.5	44	43	+3	WSW	3	bc	1		45	41	x	x	0.16
	Fanø...	29.63	45	SW	2	c	29.75	+3.5	45	45	+1	SW	4	bc	x		46	41	x	x	0.24
	Cuxhaven...	29.65	49	SW	5	c	29.84	+3.9	44	43	-6	SSW	4	bc	x		54	43	x	x	-
	The Helder...	29.64	50	SSW	4	bc	29.81	+4.7	44	44	-7	S	1	c	1		52	44	x	x	0.12
	Brussels...	x	x	x	x	x	29.87	+3.8	49	48	-4	SSE	1	bc	x		55	47	x	x	-
	Berlin...	29.85	49	S	1	bc	29.99	+3.1	45	44	-5	S	1	bc	x		55	45	x	x	0.04
	Frankfurt...	29.92	52	SW	2	f	29.96	+2.5	45	45	-4	S	2	bc	x		57	45	x	x	-
	Munich...	30.04	43	SW	2	bc	30.15	+2.1	35	35	-4	S	1	bc	x		54	32	x	x	-
SPANISH PENIN.	C. Gris Nez...	29.66	51	SW	6	bc	29.83	+4.3	48	47	-5	S	4	c	5		61	46	x	x	0.08
	La Heve...	29.69	50	WSW	5	c	29.78	+2.8	49	48	-1	S	4	0	3		54	46	x	x	-
	Brest...	29.56	54	SSW	7	c	29.69	+3.6	53	53	-1	SW	5	bc	5		54	50	x	x	0.08
	Lorient...	29.60	53	SW	7	r	29.75	+3.0	54	52	+1	SW	4	c	5		57	52	x	x	0.04
	Rochefort...	29.78	54	SSE	3	o	29.81	+1.0	53	50	-3	SSE	4	0	5		59	50	o	x	-
	Biarritz...	29.82	60	SSE	5	bc	29.88	+0.6	60	50	+3	SSE	3	c	5		63	55	x	x	-
	Paris...	29.83	53	SSW	3	o	29.86	+2.4	51	48	0	S	2	0	x		55	49	x	x	-
	Belfort...																58	50	x	x	-
	Lyons...	29.93	56	S	4	c	30.00	+1.6	55	49	+2	S	7	bc	x		54	45	x	x	-
	Nice...	30.12	51	z	0	o	30.23	+1.9	50	48	+3	SW	3	bc	x		60	48	x	x	-
SPANISH PENIN.	Perpignan...	29.88	52	NE	2	o	29.93	+0.9	56	48	+8	SW	3	bc	x		57	50	x	x	0.04
	Sanguinaire...	30.10	55	E	4	o	30.11	+0.9	62	57	+4	E	2	bc	x		57	50	x	x	-
	Corunna...																54	50	x	x	0.59
SPANISH PENIN.	Lisbon...	29.77	54	SSW	2	o	29.82	-0.2	53	53	-1	NE	2	bc	x		57	50	x	x	0.24
	Azores (P. Delgada)...	29.98	54	N	5	bc	30.07	+1.8	55	52	0	NNE	5	bc	x		61	51	x	x	0.04
	„ (Horta)...	30.14	55	N	4	bc	30.20	+1.6	56	49	+5	NNE	4	bc	x		61	51	x	x	-

SUPPLEMENTARY CHARTS
OF
BAROMETER AND WIND
FOR 8 A.M. AND 6 P.M. YESTERDAY

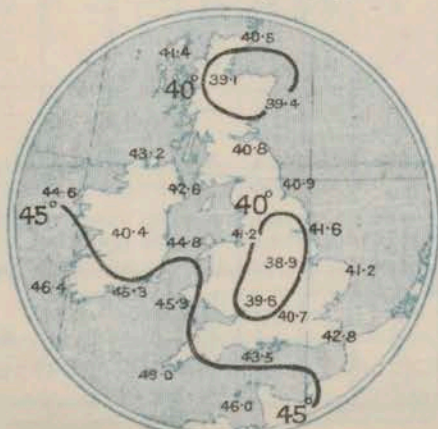
8 A.M. YESTERDAY.



6 P.M. YESTERDAY



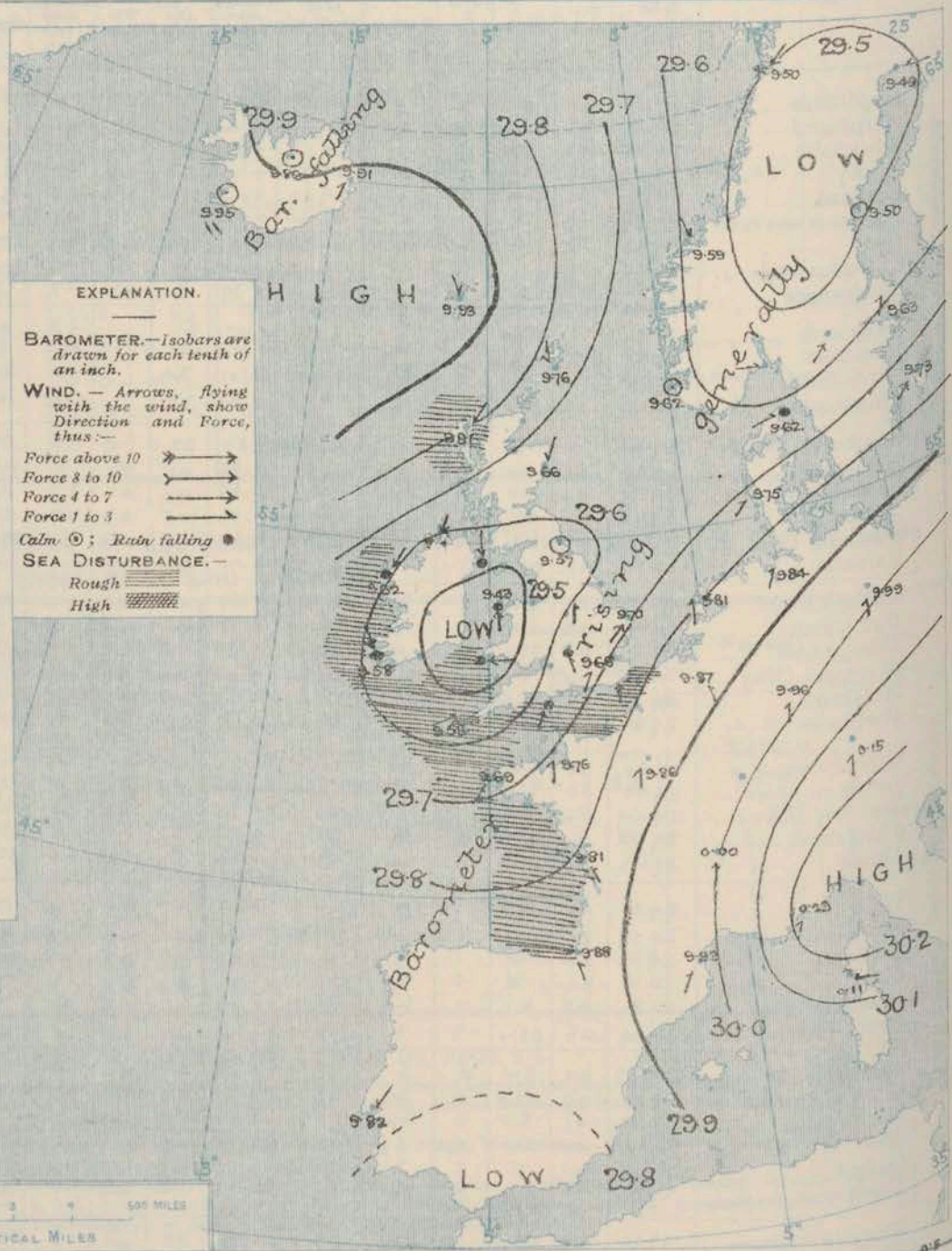
AVERAGES OF TEMPERATURE AT 8 A.M.
FOR THE TWO MONTHLY PERIOD.
NOVEMBER — DECEMBER.
(Derived chiefly from Observations extending over
the 35 years—1871-1905.)



WEATHER

Thursday,

1. BAROMETER, WIND AND SEA AT 8 A.M. TO-DAY.



NOTES ON THE GENERAL SITUATION AT 8 A.M.

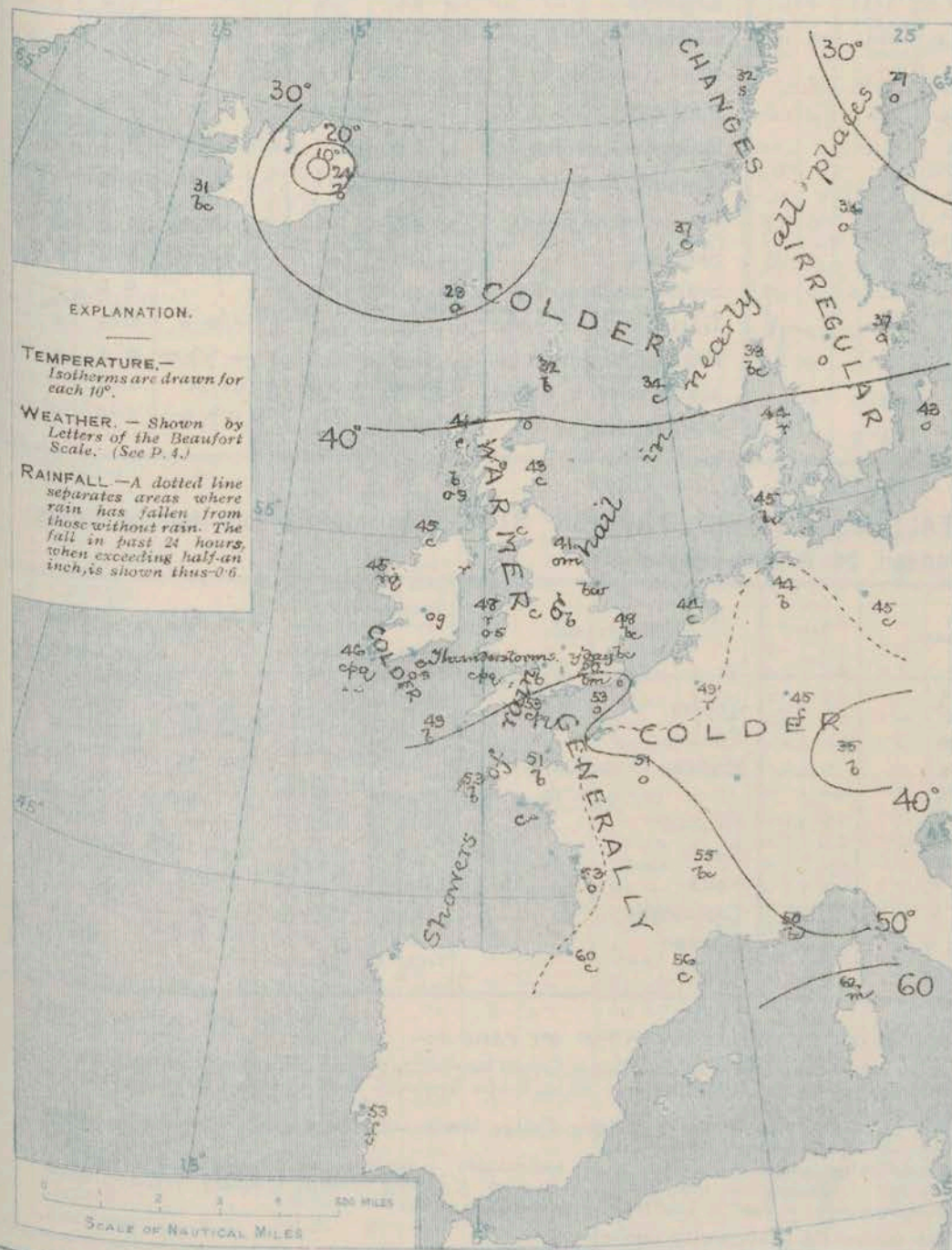
The deep depression which was yesterday passing out to the Atlantic has since returned, and its minimum of pressure, below 29.5 ins., is now over St. George's Channel, pressure increasing rather decidedly all over the Country. Another depression of equal depth lies over Scandinavia. The region of highest pressure, above 30.2 ins., lies over North Italy. The gradient is moderate to slight generally.

The winds circulate cyclonically round the two pressure minima, so that a Westerly current prevails over our western and northern districts and Norway, and Southwesterly from the Bay of Biscay across to Sweden. The force varies greatly, from light airs in some localities to strong or high winds in others. Temperature has fallen over Germany and the Low Countries, risen in nearly all other regions. At the home stations the readings range from 32° at Lumburg Head to 53° at Dingness and Portland Bill; on the Continent from 27° at Haparanda to 60° at Biscuit; in Iceland from 9° to 32°. The weather is very variable, from fine and clear to overcast dull, or gloomy, with rain at several of our western and southern stations, at Brussels and Skagen, snow at Bodø, and fog at Frankfurt. The sea is rough or rather rough on various parts of our western, southern and the French coasts.

CHARTS

28th November, 1907.

2. TEMPERATURE AND WEATHER AT 8 A.M. TO-DAY.



NOTES ON YESTERDAY'S WEATHER

During yesterday strong North-Easterly winds were experienced on our western and northern coasts, strong to high South-Westerly winds along the southern coasts. The weather was extremely changeable, with frequent alternations of sunshine and rain, the rainfall at some western stations ranging from 0.5 in. to an inch. Hail was experienced in many districts, and in the south of Ireland and of England thunder and lightning occurred. Temperature rose to 57° at Jersey, and at Roch's Point, but in the north many of the maxima were below 45°, at Naism 41°. A few stations had no bright sunshine, the records elsewhere ranging upwards to 5.2 hours at Scilly, and 5.7 hours at Folkestone.

GENERAL INFERENCE FROM THE 8 A.M. OBSERVATIONS.

The western depression will continue to fill up and at the same time move very slowly eastward, so that eventually a Northerly type of conditions will become general over the country, accompanied by fairer and colder weather.

FORECASTS

For the 24 hours commencing at
NOON TO-DAY.



For the positions of the DISTRICTS indicated by the numbers 0-11—see map at foot.

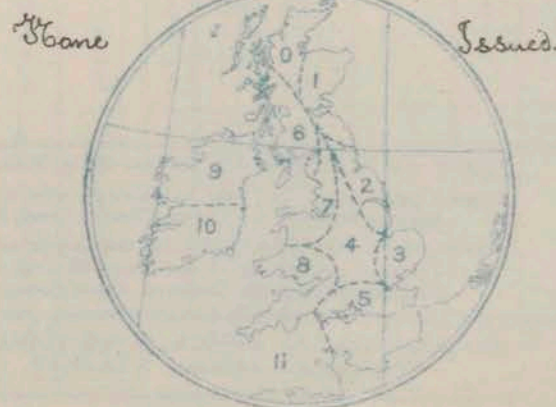
- 0 } North-Easterly and North-Westerly winds, fresh to light; fair generally, local showers of rain or snow; colder.
- 1 }
- 2 }
- 3 } South-Westerly breezes, varying greatly in force, shifting Westerly or North-Westerly later; very changeable, mild, with rain showers, at first; cold showers later.
- 4 }
- 5 }
- 6 } Same as Nos. 0 and 1.
- 7 }
- 8 } Same as Nos. 2 to 5.
- 9 }
- 10 } North-Westerly and North-Easterly breezes, strong to moderate; squally, fair generally; showers of rain or sleet; colder.

II WESTERN CHANNEL AND BAY

Southerly to Westerly and North-Westerly winds, light to moderate; sea very rough to moderate; changeable, squally, rain at times; mild to colder.

FORECAST DISTRICTS.

Those portions of the Coasts upon which the Warning Signals are at present flying are indicated by the Symbols  = South Cone, or  = North Cone.



TEMPERATURE, WEATHER, SUNSHINE, AND RAINFALL FOR YESTERDAY.

STATIONS.	TEMPERATURE F.		Weather.	Sunshine.	Rainfall.	STATIONS.	TEMPERATURE F.		Weather.	Sunshine.	Rainfall.
	Max.	Min.					Max.	Min.			
Blackpool, to 9 p.m. ...	46	37	r, o, c, or, c	1.2	0.41	Brighton	53	49	*	3.4	0.56
Southport, to 9 p.m. ...	47	37	o, p, bc, r, o	1.4	0.16	Eastbourne, to 6 p.m. ...	55	48	*	3.3	1.01
Rhyl, to 6 p.m.	51	34	*	3.4	0.21	Bexhill-on-Sea, to 9 p.m.	55	50	r, l, h, b	4.1	1.07
Llandudno, to 9 p.m. ...	50	41	c, b, p, r	2.1	0.10	Hastings	*	*	*	4.5	*
Bettws-y-Coed, to 6 p.m.	51	40	b, b, c	2.0	-	Folkestone, to 6 p.m. ...	56	47	c, b, o, t, h, r, b	5.7	0.36
Towyn, to 6 p.m.						Margate, to 6 p.m. ...	54	46	b, r, tl, o	4.3	0.84
Aberystwyth, to 6 p.m. ...	52	44	*	2.7	0.13	Lowestoft, to 6 p.m. ...	52	45	r, o, cp, c	3.6	?
Plymouth, to 9 p.m. ...	54	46	bc, p, l, bc	3.4	0.15	Skegness	49	43	r, bc, b	3.4	0.23
Torquay, to 6 p.m. ...	54	46	*	4.0	0.17	Scarborough, to 6 p.m. ...	47	37	*	0.0	-
Weymouth, to 6 p.m. ...	55	43	thr, p.	1.2	0.78	Harrogate, to 6 p.m. ...	46	28	f, r, o, bc, b	0.7	0.11
Bournemouth, to 6 p.m.	53	47	*	2.6	0.55	Darwen, to 9 p.m.	45	35	or, m, b, p, om	0.5	0.06
Southsea, to 6 p.m.	55	49	*	3.0	0.13	Manchester, to 9 p.m. ...	50	39	c, b, r, bc	1.7	0.11
Worthing	54	49	r, c, p, o	3.0	0.45	Birmingham, to 9 p.m. ...	49	39	b, c, p, c	3.5	0.04

TEMPERATURE, WEATHER, and RAINFALL at additional FOREIGN STATIONS, mainly for the 24 hours ended at 8 a.m. yesterday.

STATIONS.		TEMPERATURE F.		WEATHER.	RAIN. In.	STATIONS.		TEMPERATURE F.		WEATHER.	RAIN. In.
27 th Nov. 1907.		Max.	Min.			27 th Nov. 1907.		Max.	Min.		
St. Petersburg ...	25	19	S. S	0.04	Algiers ...	66	56	b, b	-		
Utrecht ...	56	36	r, c	2.32	Tunis... ..	64	37	b, b	-		
Groningen ...	54	41	r, c	0.28	Madeira (Funchal) ...	64	52	0, r	0.24		
Vienna ...	36	34	f, f	-	Geneva ...	43	1 p.m.	1 p.m.	Measured 7 a.m. 0.04		
Florence ...	54	41	0, 0	2.21	Berne ...	39	*	r	-		
Rome ...	58	46	0, 0	-	Coire ...	39	*	r	-		
Naples ...	56	47	b, b	-	Castasegna... ..	37	*	0	-		
Palermo ...	63	46	b, 0	-	Lugano ...	43	*	b	-		
Brindisi ...	62	47	b, c, b	-	Davos ...	32	*	s	-		
Malta ...	63	57	-, b	-							

NOTES REFERRING TO INFORMATION GIVEN ON PAGE 1:--

- NOTES REFERRING TO INFORMATION GIVEN ON PAGE 1:—
- (a) At the British and Irish Stations the readings of the barometer are not corrected for the difference in Gravity between the position of the Station and Latitude 46°. The approximate correction is:—For stations North of Malin Head and North Shields + '08 in., but for Sumburgh Head + '04 in.; for stations south of Malin Head and North Shields + '02 in., but for Scilly and Jersey + '01 in.
- (b) The Sunshine for London given in the table is recorded on the Tower of the Wesleyan Training College, Westminster. The Sunshine entered to Dungeness is recorded at Littlestone-on-Sea; that entered to Portland Bill is recorded at Weymouth.
- (c) The information relating to Weather is indicated by the following letters—b. blue sky; bc. sky half clouded; c. sky three parts clouded; d. drizzling rain; e. wet air, without rain falling; f. fog; g. gloomy; h. hail; i. lightning; m. misty (hazy); o. overcast; p. passing showers; q. squally; r. rain; s. snow; t. thunder; u. ugly, threatening; v. visibility, unusual transparency; w. dew; x. hoar frost; z. dust-haze, or smoke.
- * AN ASTERISK is inserted in all places for which information is not usually received.

WIRELESS TELEGRAMS FROM SHIPS OF H.M. NAVY

Received during the 24 hours ended at 9.50 a.m. to-day.

TABLE SHOWING THE GREENWICH TIMES OF SUNRISE,
NOON, AND SUNSET, FOR STATIONS IN THE
UNITED KINGDOM, TO-DAY AND TO-MORROW.

Hour of Observation.	Position.		Reading of Barometer.	Wind.		Weather.	TEMPERATURE.			Sea. Dis- turb- ance.	28 th & 29 th Nov. 1907.	Sunrise G.M.T.	Noon G.M.T.	Sunset G.M.T.
	Lat.	Long.		Dirac.	Force.		Air.	Dry Bulb.	Wet Bulb.					
	"	"	Ina.				"	"	"		Yarmouth	7.38	11.41	3.44
											7.39	11.41	3.42	
											7.41	11.48	3.58	
											7.42	11.48	3.54	
											8.33	12.0	3.27	
											8.35	12.0	3.21	
											8.24	12.29	4.36	
											8.25	12.29	4.35	

TERMS OF SUBSCRIPTION for the Daily Weather Report forwarded by Book Post, £1 per annum, payable quarterly in advance.

TERMS OF SUBSCRIPTION for the Daily Weather Report forwarded by Book Post, £1 per annum, payable quarterly in advance.
Single Copies (price 1d.) may be obtained after 3 p.m. on the day of issue, at the Meteorological Office, and at the Bookstalls of the following terminus
Railway Stations:—Victoria, Charing Cross, King's Cross, St. Pancras, Euston.

FORECASTS OF WEATHER for one day in advance are drawn up at 11 a.m., and between 7 and 8 p.m. The latest forecast can be had by Reply Telegram, on paying at any Post Office in the United Kingdom **Sixpence** in addition to the cost of the inquiry and reply Telegram. Information as to the Terms on which Forecasts can be sent daily, for a long or short period, may be obtained on application.

METEOROLOGICAL OFFICE, 63, VICTORIA STREET, S.W.
(TELEGRAPHIC ADDRESS: WEATHER LONDON.)

W. N. SHAW, (Director).

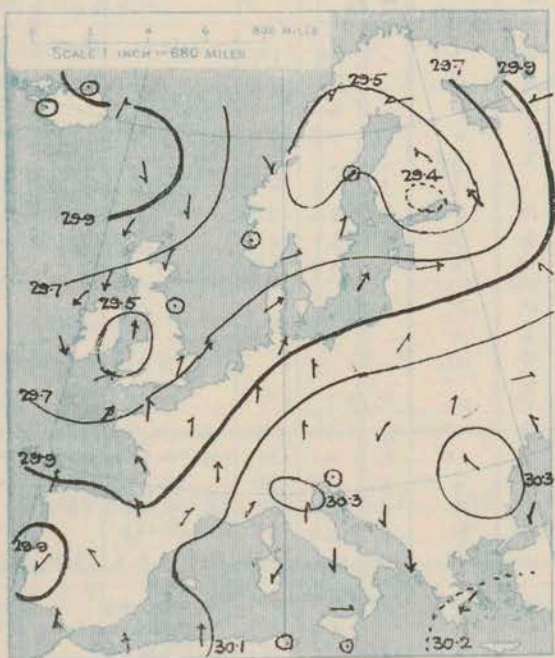
DAILY WEATHER REPORT OF THE METEOROLOGICAL OFFICE.

Friday
29th November 1907

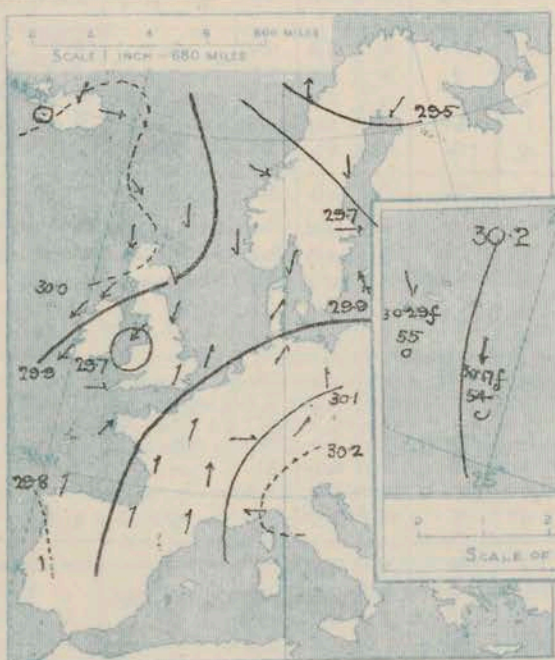
STATIONS.		YESTERDAY EVENING.					THIS MORNING.										PAST 24 HOURS.				
		Barom.	Temp.	Wind.			Barometer.	Temperature.	Wind.								Temp.				
		At 32° Fahr. and M.S.L.	Dry Bulb.	Dirac.	Force (0 to 12).	Weather.	At 32° Fahr. and M.S.L.	Change since Yesterday.	Dry Bulb.	Wet Bulb.	Change since Yesterday.	Dirac.	Force (0 to 12).	Weather.	Sea (0 to 9).		Max.	Min.	Weather.	Sun-shine	Rainfall
		Ins.					Ins.	Ins.												Hours.	Ins.
SCANDINAVIA.	Haparanda...	29.47	26	NE	2	0	29.41	-0.08	19	18	-2	W	2	6			30	19			
	Hernösand...	29.63	32	N	2	6	29.67	+0.04	31	23	-3	W	0	6			37	30			
	Stockholm...	29.74	34	W	4	6	29.85	+0.11	28	27	-1	WNW	2	6			43	28			0.04
	Wisby...	29.78	45	SSE	8	r	29.85	+0.07	39	37	-2	E	2	0			48	39			
	Karlstad...	29.84	33	NW	2	6	29.90	+0.06	27	27	0	NW	2	6							
	Färder (X'ania Fjord)	29.84	36	N	1	6	29.92	+0.08	30	28	-2	WNW	1	6			39	28			
	Bodö...	29.47	30	S	5	S	29.39	-0.08	33	30	-3	NW	6	0	3		34	27			
	Christiansund...	29.81	35	WNW	4	S	29.80	-0.01	31	27	-4	WNW	6	0	4		37	30			0.20
	Sandesnaes...	29.89	35	N	2	6	30.04	+0.15	34	32	-2	NNW	4	6			39	32			
ICELAND & FAEROE.	Reykjavik...	29.98	34	Z	0	0	30.08	+0.10	36		+5	Z	0	r							
	Blönduós...	29.99	28	Z	0	0	30.02	+0.03	36		+4	SSW	2	0							
	Seydisfjord...	30.02	28	W	5	6	30.08	+0.06	26		+2	Z	0	0							
	Thorshavn...	29.96	36	NW	4	6	30.07	+0.11	33		+4	Z	0	r							
BRITISH ISLANDS.	Sumburgh Head	29.93	35	N	3	6	30.11	+0.18	38	34	-4	NW	3	0	2		40	32	cm, c, b		0.03
	Stornoway...	30.06	37	N	4	0	30.26	+0.20	36	34	-2	W	2	0	2		41	31	cg, cm, o, b, c		0.9
	Castlebay (Barra Id.)	30.03	40	NNE	3	0	30.32	+0.29	38	36	-2	Z	0	6	1		45	36	bc, c		1.4
	Malin Head...	29.88	44	NE	6	cg	30.30	+0.42	41	38	-3	NE	4	0	4		46	37	cg, og, c, b		0.07
	Blacksod Pt. ...	29.44	45	NE	6	0	30.33	+0.49	43	40	-3	NE	4	6	4		46	41	cm, c, b		0.11
	Valencia...	29.88	47	NNE	4	c	30.24	+0.36	41	37	-4	NE	4	6	4		49	40	c, b, p, c, b		0.11
	Roche's Point...	29.79	45	N	4	cgw	30.21	+0.42	40	38	-2	NE	4	0	2		45	40	ogm, o, c		
	Birr Castle...	29.81	44	WNW	4	0	30.29	+0.48	32	31	-1	Z	0	6			44	30	og, r		0.02
	Donaghadee...	29.77	46	N	5	cg	30.30	+0.53	42	39	-3	N	4	0	3		46	41	cg, og, c, b		0.10
	Liverpool Obsy...	29.71	45	SE	2	0	30.21	+0.50	41	38	-3	NE	3	6	3		46	41	cg, og, c, b		0.22
	Holyhead...	29.63	47	NE	4	cg	30.20	+0.57	44	43	-1	ENE	5	0	4		48	43	r, r, p		0.89
	Pembroke...	29.70	49	W	4	0	30.06	+0.36	46	45	-1	NNE	4	0	4		50	45	cg, og, c, b		0.01
	(St. Ann's Id.)																				
	Scilly (St. Mary's)	29.79	50	W	3	0	30.07	+0.49	47	44	-3	NNE	2	0	4		53	46	c		5.7
	Jersey (St. Aubin's)	29.88	51	SSW	3	6	30.09	+0.33	44	44	0	WSW	2	0	2		55	46	cm, c, b, c, b		0.01
	Portland Bill...	29.77	53	SW	5	6	30.08	+0.45	49	46	-3	Z	0	0	3		54	48	c, b		2.2
	Dungeness...	29.83	53	SW	5	6	30.08	+0.37	47	46	-1	WNW	1	6	2		54	45	c, b		0.01
	Dover...	29.84	52	SSW	4	c	30.11	+0.37	45	42	-3	Z	0	6	4		52	43	o, c, b, c		0.0
	Wick...	29.95	40	NW	2	6	30.19	+0.45	33	32	-1	NW	2	6	2		43	30			
	Nairn...	30.00	38	ENE	1	0	30.27	+0.59	30	30	0	W	1	0	1		42	30	og, c, b, c		0.10
	Aberdeen...	29.96	38	NNW	3	0	30.28	+0.62	34	33	-1	NNW	2	6	2		43	34	or, c, b, c		0.12
	Leith...	29.89	40	NE	3	0	30.30	+0.68	37	34	-3	NNW	2	0			44	34	or, og		0.11
	North Shields...	29.75	47	NNE	4	6	30.20	+0.63	43	41	-2	N	4	0	4		47	40	cm, p		0.10
	Spurn Head...	29.75	46	SSW	2	c	30.11	+0.49	45	44	-1	NE	4	0	3		50	41	b, cl, b, c		0.07
GERMANY, & C.	Yarmouth...	29.78	50	SSW	3	ap	30.06	+0.36	38	38	0	WNW	4	0	3		52	38	bc, c		0.05
	Clacton-on-Sea...	29.83	48	S	3	6	30.10	+0.37	40	40	0	WNW	2	0	1		50	38	c, bc, b, c, b, c		0.09
	Nottingham...	29.74	45	WSW	1	0	30.13	+0.52	43	42	-1	NNE	3	6			53	34	cp, c		0.03
	Bath...	29.76	49	SW	2	6	30.13	+0.51	35	35	0	NE	1	6			54	31			4.2
	Oxford...	29.85	46	S	2	6	30.16	+0.50	33	33	0	Z	0	6			53	33	or, bc, c, b, c		0.04
	London (St. James's Park)	29.81	51	SSW	2	c	30.11	+0.43	40	40	0	Z	0	0			55	37	bc, op, c, b		0.01
	The Scaw (Skagen)	29.82	42	NE	2	0	29.95	+0.33	39	36	-3	NNW	2	6	0		45	37			0.04
	Fanø...	29.89	45	SW	4	6	30.03	+0.28	37	36	-1	NW	1	6			46	36	bc, b		0.28
FRANCE.	Cuxhaven...	29.91	47	SW	2	0	30.03	+0.19	44	44	0	SW	3	0			48	43	or		0.08
	The Helder...	29.90	49	SSW	2	6	30.07	+0.26	48	47	-1	WSW	1	6	1		50	43			0.08
	Brussels...						30.12	+0.25	42	42	0	Z	0	6			50	41			0.24
	Berlin...	29.99	45	S	3	0	30.07	+0.08	47	46	-1	Z	0	0			50	45			
	Frankfurt...																				
	Munich...	30.17	36	SW	2	6	30.26	+0.11	36	36	0	SW	4	6			50	32			
	C. Gris Nez...	29.91	50	SSW	4	c	30.10	+0.27	47	46	-1	S	3	0	3		52	33			
	La Heve...	29.92	49	SSW	3	6	30.13	+0.35	43	41	-2	E	2	0	2		52	37			
	Brest...	29.82	53	SW	5	6	30.04	+0.25	47	45	-2	NE	3	0	3		54	45			
	Lorient...	29.85	55	SW	4	c	30.02	+0.27	47	46	-1	E	4	0	5		59	46			
SPANISH PENIN.	Rochefort...	29.93	64	S	2	6	29.91	+0.02	49	48	-1	SSE	1	6			59	46			
	Biarritz...	29.93	64	S	3	6	29.96	+0.03	57	49	-8	S	3	0	5		68	50			
	Paris...	29.98	50	SSW	1	r	30.12	+0.26	45	45	0	S	1	0			55	44			0.04
	Belfort...	30.04	53	W	2	m	30.20	+0.16	44	41	-3	W	2	6			58	43			
	Lyons...	30.06	57	S	4	0	30.17	+0.17	51	48	-3	S	1	6			60	47			
	Nice...	30.20	49	E	1	6	30.23	+0.03	48	45	-3	E	2	6			61	46			
AZORES (P. Delgada)	Perpignan...	30.00	55	S	2	6	30.08	+0.15	57	54	-3	S	3	6			68	53			
	Sanguinaire...	30.13	57	E	2	m	30.13	+0.02	57	54	-3	E	2	6			63	52			
	Corunna...	29.89	57	S	3	0	29.78	-0.11	57	53	-4	ENE	3	0	6		59	50			0.59
	Lisbon...	29.78	60	SSE	3	0	29.70	-0.08	59	55	-4	S	6	0			61	50			0.08
(Horta)	Azores (P. Delgada)...	30.21	55	NNE	6	6	30.17	+0.10	54	52	-2	N	4	0	4		59	52			0.04
	(Horta)...	30.31	56	NNE	4	c	30.29	+0.09	55	49	-6	NNW	4	0	2		59	54			

SUPPLEMENTARY CHARTS
OF
BAROMETER AND WIND
FOR 8 A.M. AND 6 P.M. YESTERDAY

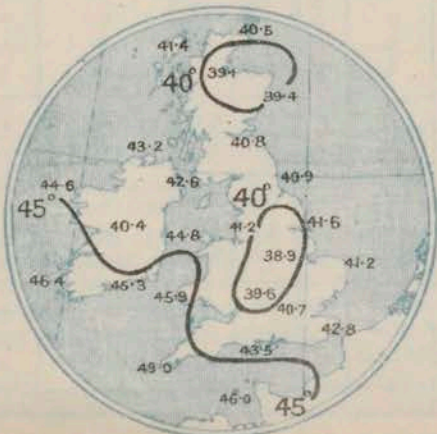
8 A.M. YESTERDAY



6 P.M. YESTERDAY



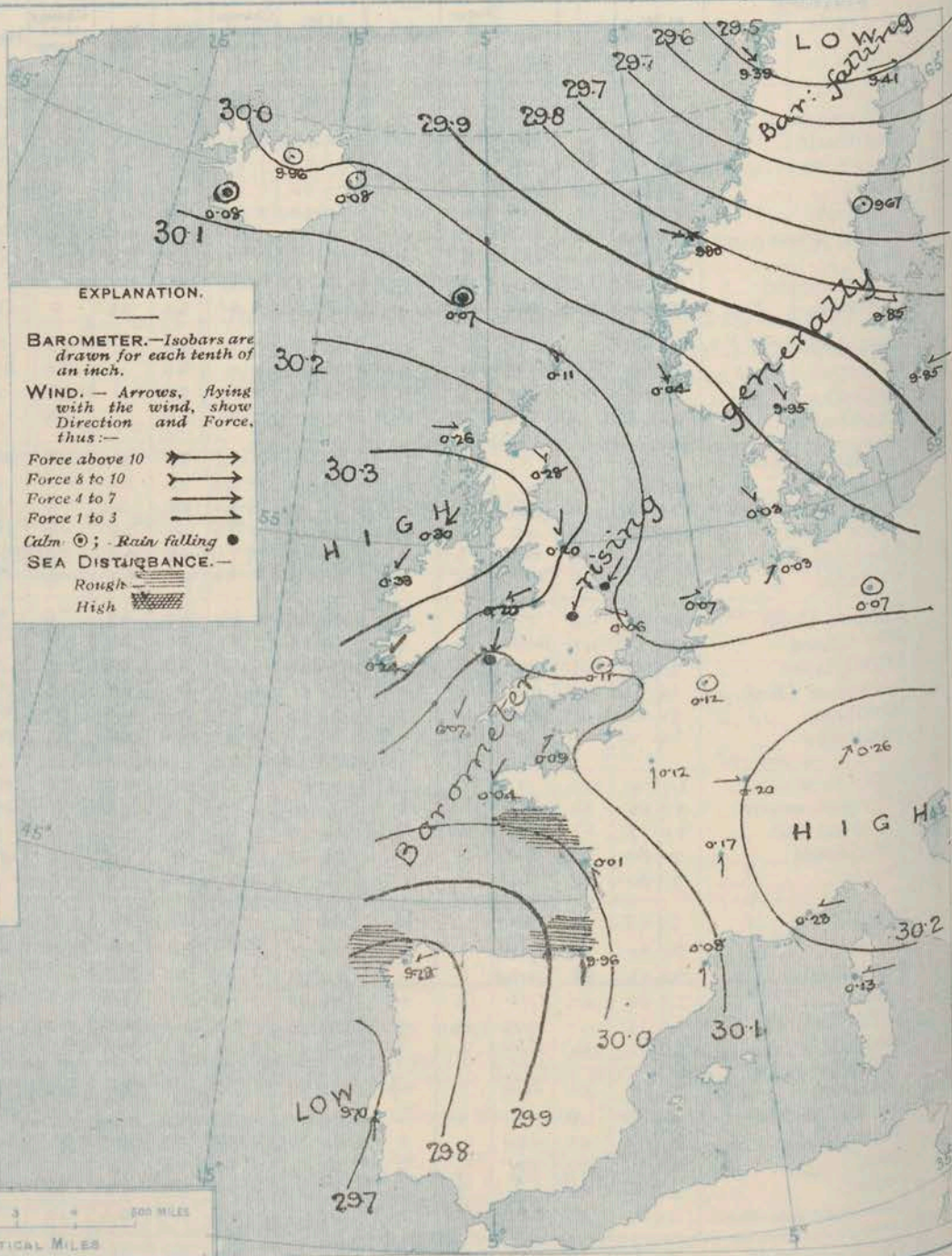
AVERAGES OF TEMPERATURE AT 8 A.M.
FOR THE TWO MONTHLY PERIOD.
NOVEMBER — DECEMBER.
(Derived chiefly from Observations extending over
the 35 years—1871-1905.)



Friday,

WEATHER

1. BAROMETER, WIND AND SEA AT 8 A.M. TO-DAY.



NOTES ON THE GENERAL SITUATION AT 8 A.M.

The recent very deep cyclonic system over these Islands has dispersed in the course of the past night and an extensive and well marked anti-cyclone has spread in from the Atlantic, the barometer rising rapidly, and now exceeds 30.3 ins. at our north-western stations. Another high pressure system lies over central and south-eastern Europe, the reading at Munich being 30.26 ins. In a depression over Lapland the barometer is below 29.4 ins., and in a very shallow one in the Spanish region below 30.0 ins. The gradient is moderate to slight generally.

The winds circulate round the various pressure systems, the North-Easterly current over Ireland and England being light to moderate in force, and the North-Westerly current over Norway blows strongly, elsewhere the force is mostly very light. Temperature has risen between Shetland and Iceland, in nearly all other localities it has fallen, rather decidedly in many places. At the home stations the readings range from 30° at Nain to 49° at Portland Bill; on the Continent from 19° at Bazarunda to 57° from Corunna to Corsica. Fair to fine clear weather is reported at many of the home and foreign stations, but in some neighbourhoods it is very dull and gloomy, with much wet fog over Eastern England, along the north of France and at the entrance to the Elbe, rain is falling along a belt from Pembroke to the Stumber, in the Faeröe and in the south-west of Iceland, snow at Christiansund. The sea is rather rough on the Bay of Biscay, moderate to very smooth on all other coasts.

CHARTS

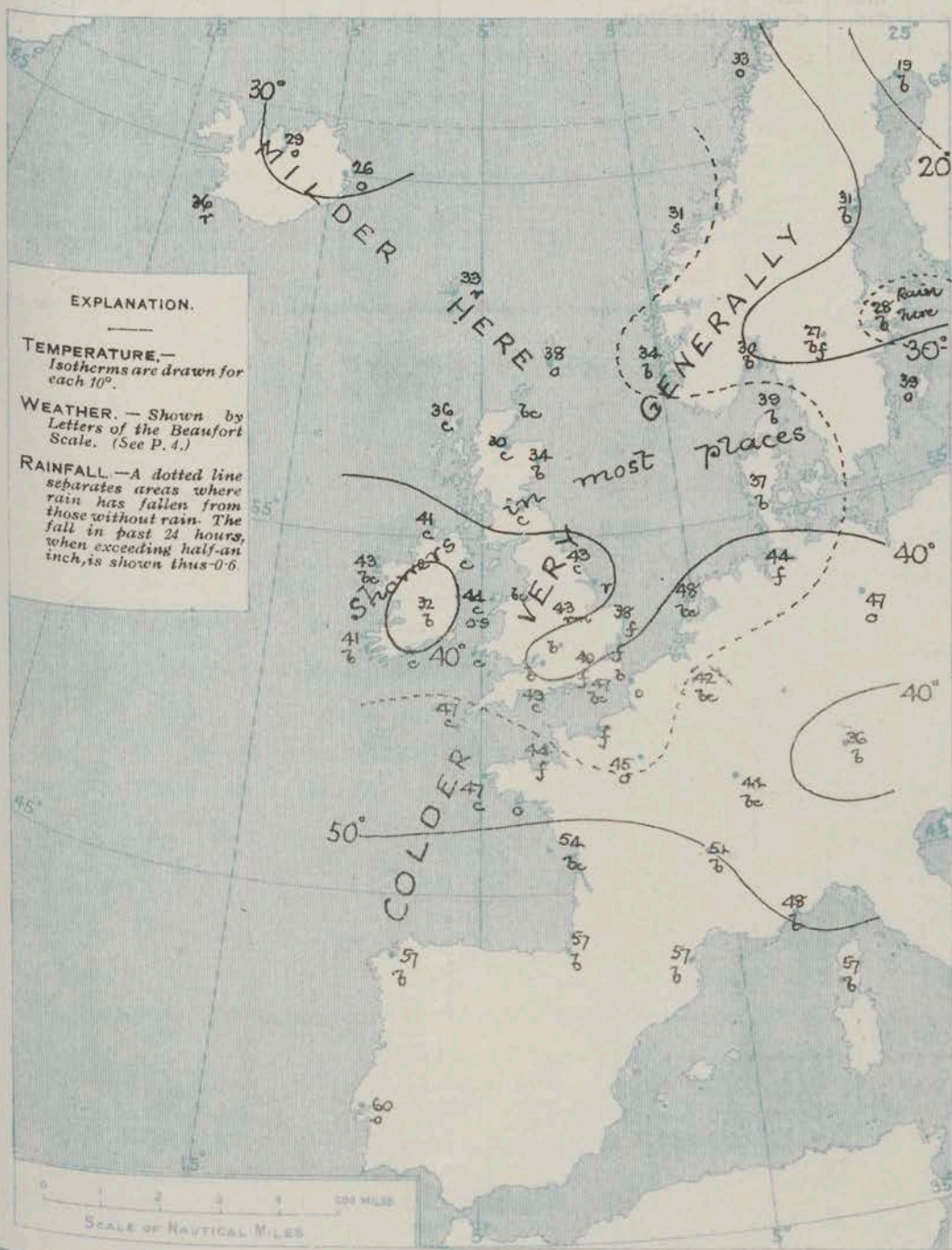
29th November 1907.

FORECASTS

For the 24 hours commencing at
NOON TO-DAY.

2. TEMPERATURE AND WEATHER AT 8 A.M. TO-DAY.

For the positions of the DISTRICTS indicated by the
numbers 0-11—see map at foot.



0 } Light North, Westerly and Westerly breezes; generally fair or fine, slight local showers; rather cold, frost in night

2 } Wind between North and East, light to moderate; fair generally, much mist or fog in places, local showers; temperature below normal, frost inland to night.

6 Same as Nos 0 and 1.

7 } Same as Nos 2 to 5.

9 } North, Easterly and Easterly breezes, light or moderate; generally fair or fine; cold, frost inland to night

II WESTERN CHANNEL AND BAY

Northwesterly to Easterly breezes, light to moderate or fresh; sea smooth to rather rough; generally fair local showers and fog; cool.

FORECAST DISTRICTS.

Those portions of the Coasts upon which the Warning Signals are at present flying are indicated by the Symbols ∇ = South Cone, or \blacktriangle = North Cone.

Age Issue

Issued.



NOTES ON YESTERDAY'S WEATHER

The high to strong North-easterly and South-westerly winds experienced on our coasts yesterday morning gradually diminished in force. The weather was very unsettled, rain falling nearly everywhere, the only large amount being 0.9 in. at Holyhead. Lightning occurred at Spurn Head, and thunder at Harrogate. Temperature rose to between 50° and 55° at all the southern stations, but did not exceed 40° in Scotland. In the night a minimum of 30° was registered in the north of Scotland and in central Ireland. Many stations had no bright sunshine, the records at other places ranging upwards to 5.7 hours at Bally.

GENERAL INFERENCE FROM THE 8 A.M. OBSERVATIONS.

The western anticyclone continues to increase in intensity, and there are no indications of the approach of disturbances to interfere with its influence on our weather during the coming twenty-four hours.

TEMPERATURE, WEATHER, SUNSHINE, AND RAINFALL FOR YESTERDAY.

STATIONS.	TEMPERATURE F.		Weather.	Sunshine.	Rainfall.	STATIONS.	TEMPERATURE F.		Weather.	Sunshine.	Rainfall.
	Max.	Min.					Max.	Min.			
Blackpool, to 9 p.m. ...	49	41	c, op, or	Hrs. 0.1	Ins. 0.10	Brighton	53	49	*	Hrs. 2.5	Ins. 0.01
Southport, to 9 p.m. ...	51	42	o, bc, o, r	2.0	0.05	Eastbourne, to 6 p.m. ...	53	50	*	0.0	0.17
Rhyl, to 6 p.m. ...	50	40	*	2.5	0.17	Bexhill-on-Sea, to 9 p.m. ...	54	50	v, c, bc	0.2	0.16
Llandudno, to 9 p.m. ...	51	44	c, b, p, c	0.7	0.02	Hastings	*	*	*	0.0	*
Bettws-y-Coed, to 6 p.m. ...	49	40	c	0.0	-	Folkestone, to 6 p.m. ...	54	51	o, c, bc	0.0	-
Towyn, to 6 p.m. ...	49	46	l, p, o, r, o	0.0	0.26	Margate, to 6 p.m. ...	53	46	o	0.0	0.19
Aberystwyth, to 6 p.m. ...	52	44	*	0.0	0.10	Lowestoft, to 6 p.m. ...	*	*	*	*	*
Plymouth, to 9 p.m. ...	54	40	bc, p, bc, b	3.4	0.03	Skegness	51	44	bc, b	4.7	-
Torquay, to 6 p.m. ...	55	48	*	4.7	0.43	Scarborough, to 6 p.m. ...	49	42	*	1.5	0.01
Weymouth, to 6 p.m. ...	55	47	b, c, b	2.2	0.13	Harrogate, to 6 p.m. ...	44	38	w, f, r, t, w	0.0	0.06
Bournemouth, to 6 p.m. ...	54	47	*	2.3	0.12	Darwen, to 9 p.m. ...	47	39	o, w, r, w	0.0	0.10
Southsea, to 6 p.m. ...	55	48	*	3.7	-	Manchester, to 9 p.m. ...	51	45	bc, o	1.2	0.02
Worthing	54	50	c	2.0	-	Birmingham, to 9 p.m. ...	52	41	b, c, b	4.2	0.02

TEMPERATURE, WEATHER, and RAINFALL at additional FOREIGN STATIONS, mainly for the 24 hours ended at 8 a.m. yesterday.

STATIONS. 28 th Nov., 1907.	TEMPERATURE F.		WEATHER.	RAIN. Ins.	STATIONS. 28 th Nov., 1907.	TEMPERATURE F.		WEATHER.	RAIN. Ins.
	Max.	Min.				Max.	Min.		
St. Petersburg	32	23	o, o	0.28	Algiers	70	57	b, b	-
Utrecht	56	43	b, o	-	Tunis	66	39	b, bc	-
Groningen	54	41	bc, bc	0.04	Madeira (Funchal)	not recd.			
Vienna	39	36	o, bc	-	Geneva	57	*	1 p.m.	Measured 7 a.m. 0.12
Florence	50	49	o, o	-	Berne	43	*	w	0.32
Rome	58	51	o, o	-	Coire	52	*	b	0.03
Naples	58	48	b, b	-	Castasegna	39	*	bc	-
Palermo	66	49	o, b	-	Lugano	45	*	o	-
Brindisi	61	46	c, b	-	Davos	39	*	b	0.03
Malta	63	56	-, o	-					

NOTES REFERRING TO INFORMATION GIVEN ON PAGE 1:—

- (a) At the British and Irish Stations the readings of the barometer are not corrected for the difference in Gravity between the position of the Station and Latitude 45°. The approximate correction is:—For stations North of Malin Head and North Shields + '03 in., but for Sumburgh Head + '04 in.; for stations south of Malin Head and North Shields + '02 in., but for Scilly and Jersey + '01 in.
- (b) The Sunshine for London given in the table is recorded on the Tower of the Wesleyan Training College, Westminster. The Sunshine entered to Dungeness is recorded at Littlestone-on-Sea; that entered to Portland Bill is recorded at Weymouth.
- (c) The information relating to Weather is indicated by the following letters—b. blue sky; bc. sky half clouded; c. sky three parts clouded; d. drizzling rain; e. wet air, without rain falling; f. fog; g. gloomy; h. hail; l. lightning; m. misty (hazy); o. overcast; p. passing showers; q. squally; r. rain; s. snow; t. thunder; u. ugly, threatening; v. visibility, unusual transparency; w. dew; x. hoar frost; z. dust-haze, or smoke.
- * AN ASTERISK is inserted in all places for which information is not usually received.

WIRELESS TELEGRAMS FROM SHIPS OF H.M. NAVY

Received during the 24 hours ended at 9.30 a.m. to-day.

TABLE SHOWING THE GREENWICH TIMES OF SUNRISE, NOON, AND SUNSET, FOR STATIONS IN THE UNITED KINGDOM, TO-DAY AND TO-MORROW.

Hour of Observation.	Position.		Reading of Barometer.	Wind.		Weather.	TEMPERATURE.			Sea Disturbance.	29 th & 30 th Nov., 1907.	Sunrise G.M.T.	Noon G.M.T.	Sunset G.M.T.
	Lat.	Long.		Dir.	Force.		Dry Bulb.	Wet Bulb.	Sea.					
			Ins.											
											Yarmouth	7.39	11.41	3.43
												7.41	11.42	3.43
											Greenwich	7.42	11.43	3.54
												7.44	11.49	3.54
											Wick	8.35	12.0	3.26
												8.37	12.1	3.25
											Valencia	8.25	12.29	4.33
												8.27	12.30	4.32

TERMS OF SUBSCRIPTION for the Daily Weather Report forwarded by Book Post, 21 per annum, payable quarterly in advance.

Single Copies (price 1d.) may be obtained after 3 p.m. on the day of issue, at the Meteorological Office, and at the Bookstalls of the following terminus Railway Stations:—Victoria, Charing Cross, King's Cross, St. Pancras, Euston.

FORECASTS OF WEATHER for one day in advance are drawn up at 11 a.m., and between 7 and 8 p.m. The latest forecast can be had by Reply Telegram, on paying at any Post Office in the United Kingdom Sixpence in addition to the cost of the inquiry and reply Telegram. Information as to the Terms on which Forecasts can be sent daily, for a long or short period, may be obtained on application.

METEOROLOGICAL OFFICE, 63, VICTORIA STREET, S.W.
(TELEGRAPHIC ADDRESS: WEATHER, LONDON.)

W. N. SHAW, (Director).

DAILY WEATHER REPORT OF THE METEOROLOGICAL OFFICE.

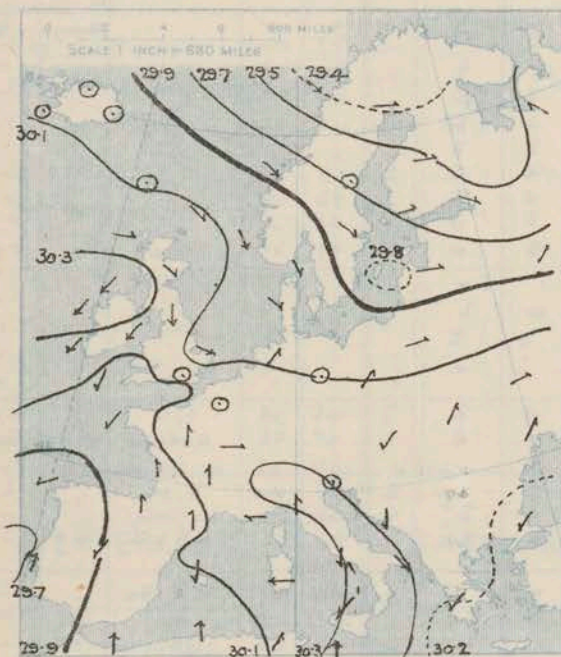
Saturday
30th November, 1907.

STATIONS.		YESTERDAY EVENING.					THIS MORNING.										PAST 24 HOURS.					
		BAROM.		TEMP.		WIND.	Force (0 to 12).	Weather.	BAROMETER.		TEMPERATURE.			WIND.	Force (0 to 12).	Weather.	Sea (0 to 9).	TEMP.		Weather.	Sun-shine.	Rainfall.
		At 39° Fahr. and M.S.L.	Dry Bulb.						At 39° Fahr. and M.S.L.	Change since Yesterday.	Dry Bulb.	Wet Bulb.	Change since Yesterday.					Max.	Min.			
SCANDINAVIA.	Haparanda...	Ins.	°					Ins.	Ins.	°	°	°	N	2	0			°	°		Hours.	Ins.
	Hernösand...	29.65	24	W	2	7		29.75	+08	24	22	-7	NW	2	7	x		32	23		x	-
	Stockholm...	29.79	28	W	4	7		29.84	-01	22	20	-6	W	2	7	x		34	22		x	-
	Wisby...	29.82	37	NW	8	7c		29.83	-02	32	30	-7	NNE	9	7c	x		46	32		x	-
	Karlstad...	29.89	29	NW	2	7		30.02	+12	22	21	-5	NW	2	7	x		x	x		x	-
	Færder (X'iania Fjord)	29.93	35	W	3	7		30.10	+18	29	26	-1	WNW	4	7	2		36	28		x	-
	Bodö...	29.58	28	N	2	7		29.86	+47	25	23	-8	NE	4	7	2		33	19		x	-
	Christiansund	29.92	29	NW	6	8		30.06	+26	35	32	+4	NW	5	0	4		35	27		x	0.20
ICELAND & FAEROE.	Skudesnaes...	30.08	34	NW	4	0		30.26	+22	33	31	-1	NNW	2	0	2		37	30	C.O.	x	0.16
	Reykjavik...	29.97	39	S	2	0		29.89	-19	38	x	+2	S	1	7	x		x	x		x	
	Blönduós...	29.91	41	SW	3	0		29.80	-22	37	x	+1	SW	4	7	x		x	x		x	
	Seydisfjord...	29.98	29	Z	0	8		29.77	-31	45	x	+19	Z	0	7	x		x	x		x	
BRITISH ISLANDS.	Thorshavn...	30.17	35	Z	0	8		30.12	+05	45	x	+12	W	6	0	x		x	x		x	
	Sumburgh Head	30.13	38	N	2	c		30.23	+12	45	44	+7	NW	4	c	3		46	38	0, c	x	0.16
	Stornoway...	30.34	44	W	2	0		30.42	+16	44	42	+8	W	1	c	1		45	36	0, 0.4p, cp	0.1	0.09
	Castlebay (Barra Id.)	30.39	46	NW	3	cp		30.46	+14	47	45	+9	W	2	0	1		47	36	bc, cp, bc	1.4	-
	Malin Head...	30.44	44	NNW	3	7		30.48	+18	45	42	+5	NNW	2	ag	2		46	40	b, ag		-
	Blacksod Pt.	30.46	42	NE	3	bc		30.49	+16	33	33	-10	NW	1	7	1		44	32	bc, bc, bc		-
	Valencia...	30.38	39	ENE	4	7		30.42	+18	36	34	-5	Z	0	7x	3		43	33	bc, bc, bc	6.7	-
	Roche's Point...	30.36	40	NE	3	7		30.42	+21	39	38	-1	NE	2	7	2		45	37	c, bc, bc		-
	Birr Castle...	30.44	34	Z	0	7		30.49	+20	25	24	-7	Z	0	7c			41	23	bc	6.1	-
	Donaghadee...	30.44	42	NNW	1	bc		30.51	+21	42	40	0	WNW	1	7c	0		43	35	bc	*	-
	Liverpool Obsy...	30.42	38	NE	2	m		30.49	+28	28	28	-13	Z	0	7	3		44	28	f	*	-
	Holyhead...	30.40	43	ENE	3	7		30.44	+24	42	41	-2	ENE	2	7	1		46	40	f	*	-
	Pembroke (St. Ann's Hd.)	30.32	44	NE	4	7c		30.41	+35	36	34	-10	NE	4	7c	3		49	34	c, cm, bc	1.9	-
	Scilly (St. Mary's)	30.19	49	ENE	3	c		30.29	+22	47	44	0	ENE	5	c	3		52	46	bc, c	1.1	-
	Jersey (St. Aubins)	30.18	49	E	3	c		30.28	+19	47	45	+3	E	6	7	5		52	43	ang, 0, c, m	0.0	-
	Portland Bill...	30.25	44	NE	5	om		30.34	+26	41	40	-8	NE	6	7c	4		51	40	bc, om	2.8	-
	Dungeness...	30.25	43	NNE	3	m		30.37	+29	46	43	-1	NNE	4	7c	4		51	41	c, m	3.2	-
Dover...	30.29	42	NNW	3	0		30.41	+30	42	40	-1	NNE	2	c	3		50	40	f, bc, od, cm	4.0	-	
GERMANY, & C.	Wick...	30.23	40	NW	3	7		30.34	+15	43	42	+10	W	1	0	2		44	33	-	*	0.08
	Nairn...	30.32	41	WNW	1	c		30.42	+15	43	42	+13	WSW	1	0	1		45	30	c, 0,	0.7	-
	Aberdeen...	30.29	41	W	3	c		30.43	+15	42	41	+8	WNW	1	7c	2		43	33	bc, c, bc	1.8	-
	Leith...	30.37	36	W	1	7		30.46	+16	37	36	0	WSW	1	7c	x		39	35	bc, bc	x	-
	North Shields...	30.37	36	N	2	c		30.44	+24	34	33	-9	WSW	2	7c	2		43	32	r, 0, c	*	0.02
	Spurn Head...	30.35	44	NNE	2	7		30.41	+30	36	36	-9	NW	3	7	2		47	36	bc, bc	*	-
	Yarmouth...	30.30	46	NE	5	c		30.41	+35	35	34	-3	WNW	3	7c	3		47	34	bc, v, c	*	-
	Clacton-on-Sea...	30.30	44	NW	3	c		30.43	+33	36	35	-4	NNW	3	7c	1		46	35	f, bc, c, bc	4.2	-
	Nottingham...	30.39	38	NNE	1	7		30.46	+33	27	26	-16	SW	1	f	x		44	26	bc	2.3	-
	Bath...	30.33	46	NE	4	0		30.43	+30	32	31	-3	NE	3	7	x		46	31	-	0.9	-
FRANCE.	Oxford...	30.40	38	NNE	1	7c		30.48	+32	28	28	-5	NNE	1	7c	x		45	28	bc, bc, bc, bc		0.01
	London (St. James's Park)	30.31	46	NNE	3	0		30.42	+31	36	34	-4	NE	1	7c	x		46	35	f, om, agm, 0	0.0	0.04
	The Scaw (Skagen)	29.98	41	NW	5	0		30.12	+17	35	29	-4	N	3	7	1		41	32	*	*	-
	Fanö...	30.13	41	SW	4	0		30.21	+18	36	34	-1	NW	5	c	x		43	34	*	*	0.12
	Cuxhaven...	30.21	41	NE	1	7		30.21	+18	41	40	-3	N	3	0	x		46	37	*	*	0.08
	The Helder...	30.30	45	NNE	2	7		30.37	+30	47	44	-1	NW	2	c	2		50	45	*	*	0.20
	Brussels...	x	x	x	x	x		30.41	+29	36	36	-6	E	1	7	x		45	36	*	*	-
	Berlin...	30.15	47	W	2	0		30.09	+02	39	36	-8	WNW	4	0	x		52	37	*	*	0.04
SPANISH PENIN.	Frankfurt...	30.23	48	W	2	f		30.34		43	41		W	3	0	x		54	41	*	*	-
	Munich...	30.27	37	SW	2	7		30.32	+06	38	38	+2	SW	3	f	x		52	34	*	*	-
	C. Gris Nez...	30.25	48	N	3	0		30.39	+29	42	41	-5	NE	3	c	3		50	41	*	*	0.04
	La Heve...	30.21	45	E	3	0		30.35	+22	42	40	-1	E	4	7c	3		50	39	*	*	-
	Brest...	30.08	50	ENE	5	c		30.15	+11	48	46	+1	NE	4	7	2		54	46	*	*	-
	Lorient...	30.05	51	E	5	0		30.11	+09	48	47	+1	E	6	7	4		54	46	*	*	-
	Roche fort...	30.02	55	ENE	2	7c		30.06	+05	49	48	0	ENE	4	0	x		61	46	bc	*	-
	Biarritz...	29.94	54	E	3	7c		29.97	+01	44	41	-13	NE	3	7	2		68	43	*	*	-
SPANISH PENIN.	Paris...	30.21	48	NE	2	7c		30.34	+22	44	43	-1	ENE	3	0	x		55	44	*	*	-
	Belfort...	30.17	53	W	2	m		30.28	+08	38	37	-6	ENE	5	f	x		60	34	*	*	-
	Lyons...	30.15	51	SE	1	7		30.24	+07	42	41	-9	E	1	7	3		61	41	*	*	-
	Nice...	30.19	53	E	2	7		30.17	+06	50	47	+2	SW	2	0	x		61	48	*	*	-
	Perpignan...	30.10	59	SE	3	c		30.10	+02	58	58	+1	Z	0	0	x		64	57	*	*	-
	Sanguinaire...	30.13	60	N	2	7		30.14	+01	59	54	+2	E	2	m	2		61	50	*	*	-
	Corunna...																					
	Lisbon...	29.72	53	E	4	7		29.77	+07	53	52	-6	ENE	3	7	x		61	52	*	*	0.24
SPANISH PENIN.	Azores (P. Delgada)																					
	(Horta)	30.26	55	NNW	4	7c		30.19	+10	55	50	0	NNE	4	c	2		57	52	*	*	0.04

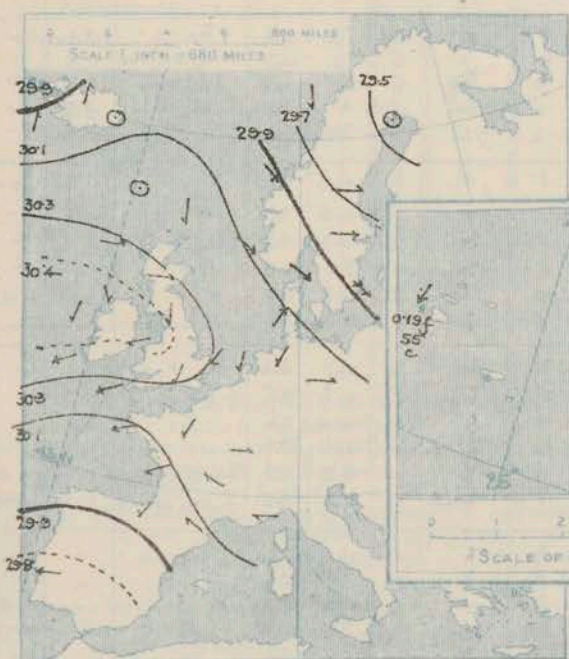
SUPPLEMENTARY CHARTS OF BAROMETER AND WIND

FOR 8 A.M. AND 6 P.M. YESTERDAY

8 A.M. YESTERDAY

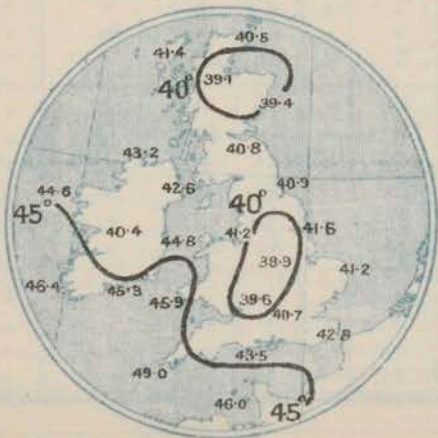


6 P.M. YESTERDAY



AVERAGES OF TEMPERATURE AT 8 A.M.
FOR THE TWO MONTHLY PERIOD.
NOVEMBER — DECEMBER.

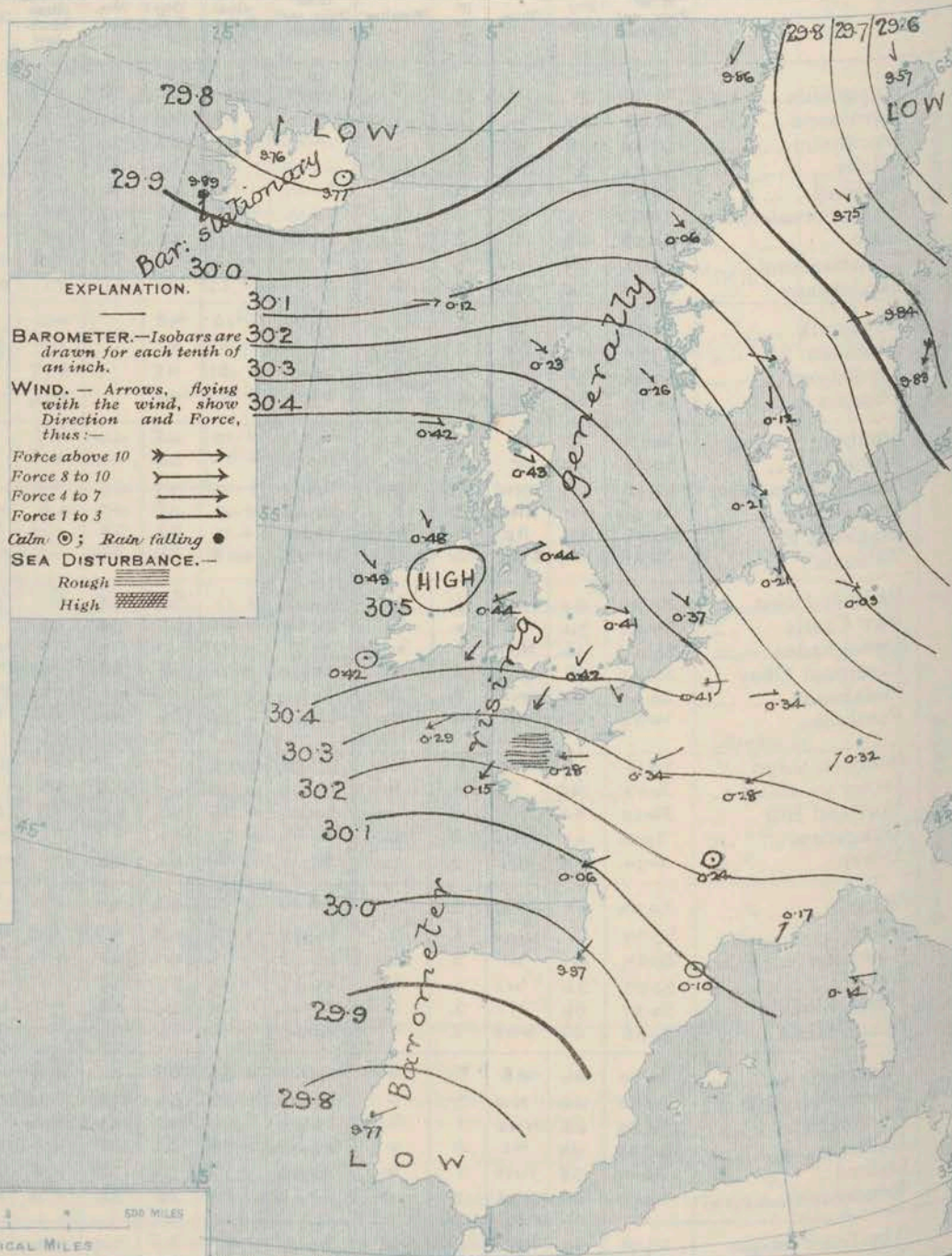
(Derived chiefly from Observations extending over
the 35 years—1871-1905.)



Saturday,

WEATHER

1. BAROMETER, WIND AND SEA AT 8 A.M. TO-DAY.



NOTES ON THE GENERAL SITUATION AT 8 A.M.

An area of high pressure covers nearly the whole of the region under observation, its central space, with the barometer above 30.5 ins., being found on the Irish Sea. In a depression over southern Spain, and in another to the northward of Iceland pressure is below 29.8 ins., and in one over northern Russia below 29.6 ins. The gradient generally is moderate to slight.

Over the northern half of our area Westerly to North-Westerly breezes prevail, and in the south North-Easterly to Easterly. As a rule the force is very light to moderate, but in a few localities at home and abroad a fresh or strong breeze is felt, and on the Baltic a strong gale. Temperature has increased rather decidedly over Scotland and Iceland, fallen in most other regions, considerably over England and Ireland. At the home stations the readings range from 25° at Birr Castle to 47° at Jersey, Bally and Barra; on the Continent from 12° at Haparanda to 59° at Sanguinaria; in Iceland from 37° to 45°. Fair or fine weather prevails over nearly the whole of our area, but the atmosphere is foggy at Liverpool and Nottingham, and also at Belfort and Munich, and rain is falling in the south-west of Iceland. The sea is rather rough near the Channel Islands, slight to very smooth in nearly all other localities.

CHARTS

30th November, 1927

FORECASTS

For the 24 hours commencing at
NOON TO-DAY.

For the positions of the DISTRICTS indicated by the
numbers 0-11—see map at foot.

0 } Westerly breezes, moderate locally;
generally fair or fine, slight local showers,
mild day, some frost in night.

2 } Light variable breezes; generally
fair or fine, morning mist or fog
in places; rather cold, frost to night.

3 } North-Easterly to Easterly breezes,
light to fresh on coast; generally fair
or fine, morning mist or fog
inland; rather cold, frost to night.

6 } Same as Nos. 0 and 1.

7 } Same as Nos. 2 to 4.

8 } Same as No. 5.

9 } Calms and light variable breezes;
generally fair or fine; rather cold,
frost to night.

II WESTERN CHANNEL AND BAY

Northwesterly to Easterly breezes, fresh or strong
locally; sea moderate to rather rough, mostly
fair or fine, less settled in south, cold.

FORECAST DISTRICTS.

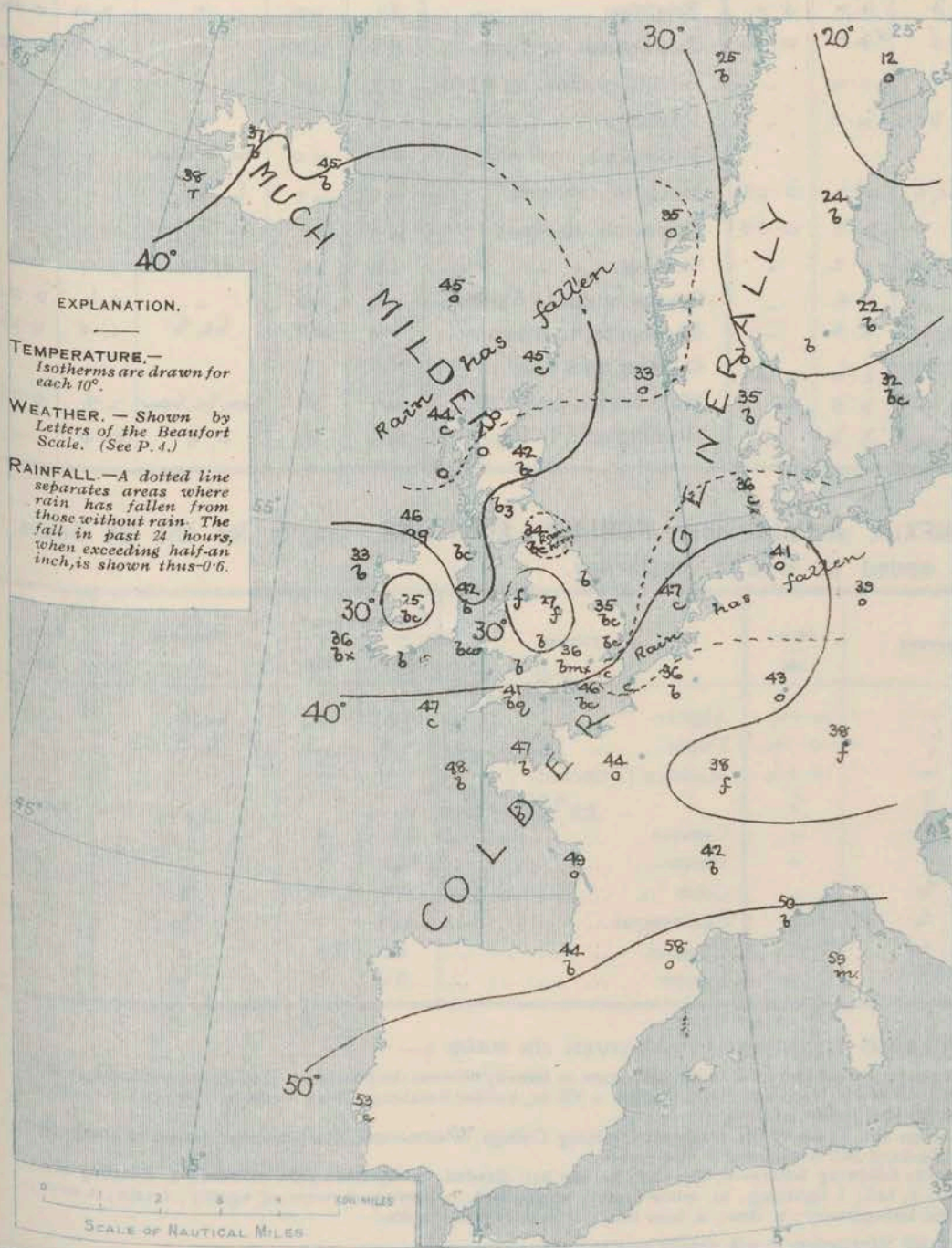
Those portions of the Coasts upon which the Warning
Signals are at present flying are indicated by the
Symbols ∇ = South Cone, or Δ = North Cone.

By
Stone

Issued



2. TEMPERATURE AND WEATHER AT 8 A.M. TO-DAY.



NOTES ON YESTERDAY'S WEATHER

During yesterday temperature rose to between 50° and 53° at the south-coast stations, but at Birr Castle the maximum was only 41°; and at Leth 39°. The weather was almost rainless, but there was a good deal of mist or fog in some localities, the duration of bright sunshine ranging from none at all at some stations to 6.1 hour at Birr Castle, and 6.7 hours at Valencia and Blackpool.

GENERAL INFERENCE FROM THE 8 A.M. OBSERVATIONS.

The disturbance in the Iceland region appears to be passing away beyond the Arctic circle, and as pressure continues to increase over Scotland there is every probability that the anticyclone will remain the dominating factor in the situation during the ensuing 24 hours.

DAILY WEATHER REPORT.

30th November, 1907.

TEMPERATURE, WEATHER, SUNSHINE, AND RAINFALL FOR YESTERDAY.

STATIONS.	TEMPERATURE F.		Weather.	Sunshine. Hrs.	Rainfall. Ins.	STATIONS.	TEMPERATURE F.		Weather.	Sunshine. Hrs.	Rainfall. Ins.
	Max.	Min.					Max.	Min.			
Blackpool, to 9 p.m. ...	44	31	r, b, b	6.7	0.11	Brighton ...	51	40	*	2.9	0.06
Southport, to 9 p.m. ...	45	31	b, o, b	2.3	0.12	Eastbourne, to 6 p.m. ...	53	43	*	2.9	0.03
Rhyl, to 6 p.m. ...	49	40	*	2.4	-	Bexhill-on-Sea, to 9 p.m. ...	53	41	g, c	3.1	0.01
Llandudno, to 9 p.m. ...	48	44	c, b, bc	4.3	-	Hastings ...	*	*	*	3.3	*
Bettws-y-Coed, to 6 p.m. ...						Folkestone, to 6 p.m. ...	52	40	bc, b, bc, w	3.6	-
Towyn, to 6 p.m. ...	47	42	r, b, bc, b	4.1	0.25	Margate, to 6 p.m. ...	48	43	b, w	2.7	-
Aberystwyth, to 6 p.m. ...	49	44	*	3.5	0.05	Lowestoft, to 6 p.m. ...	49	35	bc, b, f, c	1.2	-
Plymouth, to 9 p.m. ...	51	35	f, bc, b, bc	3.2	-	Skegness ...	46	35	r, bc	1.9	0.02
Torquay, to 6 p.m. ...	53	38	*	3.8	-	Scarborough, to 6 p.m. ...	49	42	*	1.6	0.09
Weymouth, to 6 p.m. ...	51	36	b, bc, c	2.8	-	Harrogate, to 6 p.m. ...	42	37	bc, b	4.5	0.26
Bournemouth, to 6 p.m. ...	48	34	*	2.6	0.01	Darwen, to 9 p.m. ...					
Southsea, to 6 p.m. ...	50	38	*	2.5	0.06	Manchester, to 9 p.m. ...	47	35	bc, bc, bc, w	2.8	0.08
Worthing ...	51	41	w, c, bc, w, o	3.6	-	Birmingham, to 9 p.m. ...	44	37	o, b	0.0	-

TEMPERATURE, WEATHER, and RAINFALL at additional FOREIGN STATIONS, mainly for the 24 hours ended at 8 a.m. yesterday.

STATIONS. 29 th Nov., 1907.	TEMPERATURE F.		WEATHER.	RAIN. Ins.	STATIONS. 29 th Nov., 1907.	TEMPERATURE F.		WEATHER.	RAIN. Ins.
	Max.	Min.				Max.	Min.		
St. Petersburg ...	?	?	o, o	0.04	Algiers ...	73	59	bc, b	-
Utrecht ...	50	39	o, f	0.12	Tunis ...	73	41	b, b	-
Groningen ...	48	41	r, w	0.04	Madeira (Funchal) ...	not recd			
Vienna ...	37	34	f, f	?	Geneva ...	41	*	1 p.m.	Measured 7 a.m.
Florence ...	56	47	b, f	-	Berne ...	45	*	f	-
Rome ...	61	43	b, b	-	Coire ...	57	*	b	-
Naples ...	60	50	b, b	-	Castasegna ...	43	*	b	-
Palermo ...	67	47	b, b	-	Lugano ...	50	*	o	-
Brindisi ...	60	49	b, b	-	Davos ...	39	*	b	-
Malta ...	68	56	-, b	-					

NOTES REFERRING TO INFORMATION GIVEN ON PAGE 1:—

- (a) At the British and Irish Stations the readings of the barometer are not corrected for the difference in Gravity between the position of the Station and Latitude 45°. The approximate correction is:—For stations North of Malin Head and North Shields + '08 in., but for Sumburgh Head + '04 in.; for stations south of Malin Head and North Shields + '02 in., but for Scilly and Jersey + '01 in.
- (b) The Sunshine for London given in the table is recorded on the Tower of the Wesleyan Training College, Westminster. The Sunshine entered to Dungeness is recorded at Littlestone-on-Sea; that entered to Portland Bill is recorded at Weymouth.
- (c) The information relating to Weather is indicated by the following letters—b. blue sky; bc. sky half clouded; c. sky three parts clouded; d. drizzling rain; e. wet air, without rain falling; f. fog; g. gloomy; h. hail; l. lightning; m. misty (hazy); o. overcast; p. passing showers; q. squally; r. rain; s. snow; t. thunder; u. ugly, threatening; v. visibility, unusual transparency; w. dew; x. hoar frost; z. dust-haze, or smoke.
- * AN ASTERISK is inserted in all places for which information is not usually received.

WIRELESS TELEGRAMS FROM SHIPS OF H.M. NAVY

Received during the 24 hours ended at 9.30 a.m. to-day.

TABLE SHOWING THE GREENWICH TIMES OF SUNRISE, NOON, AND SUNSET, FOR STATIONS IN THE UNITED KINGDOM, TO-DAY AND TO-MORROW.

Hour of Observation.	Position.		Reading of Barometer.	Wind.		Weather.	TEMPERATURE.			Sea Disturbance.	30 th Nov. & 1 st Dec., 1907.	Sunrise G.M.T.	Noon G.M.T.	Sunset G.M.T.
	Lat.	Long.		Dir.	Force.		Dry Bulb.	Wet Bulb.	Sea.					
			Ins.											
											Yarmouth ...	7.41	11.42	3.48
												7.42	11.42	3.43
											Greenwich ...	7.44	11.49	3.54
												7.45	11.49	3.54
											Wick ...	8.37	12.1	3.25
												8.38	12.1	3.25
											Valencia ...	8.27	12.30	4.32
												8.28	12.30	4.32

TERMS OF SUBSCRIPTION for the Daily Weather Report forwarded by Book Post, £1 per annum, payable quarterly in advance.

Single Copies (price 1d.) may be obtained after 8 p.m. on the day of issue, at the Meteorological Office, and at the Bookstalls of the following terminus Railway Stations:—Victoria, Charing Cross, King's Cross, St. Pancras, Euston.

FORECASTS OF WEATHER for one day in advance are drawn up at 11 a.m., and between 7 and 8 p.m. The latest forecast can be had by Reply Telegram, on paying at any Post Office in the United Kingdom Sixpence in addition to the cost of the inquiry and reply Telegram. Information as to the Terms on which Forecasts can be sent daily, for a long or short period, may be obtained on application.

METEOROLOGICAL OFFICE, 63, VICTORIA STREET, S.W.
(TELEGRAPHIC ADDRESS: WEATHER, LONDON.)

W. N. SHAW, (Director).

ADDITIONS AND CORRECTIONS TO THE

1. REPORTS RECEIVED TOO LATE FOR INSERTION DAILY.

DATE.	STATIONS.	YESTERDAY EVENING.					THIS MORNING.												PAST 24 HOURS.			
		BAROM.		TEMP.		WIND.	Force (0 to 12).	Weather.	BAROMETER.		TEMPERATURE.			WIND.	Force (0 to 12).	Weather.	Sea (0 to 9).	TEMP.		Weather.	Sun- shine.	Rainfall.
		At 32° and M.S.L.	Dry Bulb.	Direc.	At 32° Fahr. and M.S.L.				Change since Yester- day.	Dry Bulb.	Wet Bulb.	Change since Yester- day.	Max.					Min.				
		Inch.	°					Inch.	Inch.	°	°	°								Hours.	Inch.	
1 ST	Jersey.	29.87	54	SSW	3	bc		29.85	+15	53	51	-1	ENE	4	o	4	59	48	bc.09	5.2	0.12	
"	Corunna.	29.68	55	S	3	o		29.70	-04	57	54	+5	SSE	3	o	5	59	52	-	-	0.99	
"	Lisbon.	29.61	57	SSW	4	r		29.62	-03	60	56	+3	SSW	4	bc	-	61	55	-	-	0.24	
2 ND	Corunna.	29.66	59	SSW	3	bc		29.66	-04	55	52	-2	SSE	3	bc	3	63	50	-	-	0.43	
"	Lisbon.	29.63	58	SE	2	bc		29.72	+10	55	54	-5	SW	1	m	-	63	50	-	-	0.12	
4 TH	Biarritz.	29.64	57	SW	3	r		29.83	+22	59	-	+7	NW	4	o	4	72	52	-	-	0.20	
"	Sanguinaire.	29.57	62	E	2	o		29.50	-	66	63	-	E	2	e	4	68	55	-	-	0.08	
5 TH	Corunna.	29.97	61	WSW	1	bc		29.82	-27	52	50	-2	NNE	5	r	6	64	45	-	-	0.20	
6 TH	Corunna.	29.69	59	NE	3	bc		29.78	-04	58	54	+6	E	3	o	5	61	52	-	-	-	
7 TH	Corunna.	30.17	61	E	3	o		29.94	+16	50	47	-8	E	1	bc	5	63	45	-	-	0.04	
8 TH	Sanguinaire.	30.00	62	E	14	o		30.03	.00	63	58	-1	E	2	bc	4	68	59	-	-	-	
"	Corunna.	29.91	66	E	1	b		29.92	-02	59	52	+9	E	1	bc	5	66	48	-	-	0.04	
9 TH	P. Delgada.	30.12	59	N	5	bc		30.16	+02	57	52	-1	N	4	b	4	64	55	-	-	-	
11 TH	P. Delgada.	30.26	58	NNE	6	b		30.29	+09	57	55	0	NE	4	b	4	61	55	-	-	-	
13 TH	P. Delgada.	30.46	57	NNE	3	b		30.43	.00	60	56	+2	Z	0	o	3	64	55	-	-	-	
14 TH	Corunna.	30.47	57	N	3	b		30.40	+12	48	45	+3	ENE	1	f	5	59	43	-	-	-	
15 TH	Corunna.	30.32	55	NNE	3	b		30.37	-03	53	51	+5	NNW	1	o	5	59	48	-	-	-	
16 TH	Sanguinaire	30.13	63	E	2	b		30.14	+08	58	55	-7	E	2	m	2	63	54	-	-	-	
"	Corunna.	30.33	55	NW	3	o		30.33	-04	46	44	-7	NNE	1	f	5	59	41	-	-	-	
"	Horta.	30.43	60	N	1	o		30.42	-01	59	57	-3	WNW	1	o	1	66	57	-	-	-	
18 TH	P. Delgada.	30.39	60	ENE	4	bc		30.38	+02	56	53	-1	N	2	b	3	64	55	-	-	-	
19 TH	Corunna.	30.25	57	NE	1	bc		30.27	+06	45	43	-5	NE	1	f	5	59	41	-	-	-	
20 TH	Berlin.	30.40	28	E	4	b		30.42	-03	23	-	-7	ESE	2	o	-	34	23	-	-	-	
"	Corunna.	30.25	54	NE	3	o		30.26	-01	54	50	+9	SE	3	e	5	57	45	-	-	-	
22 ND	Frankfurt.	30.45	30	SE	3	bc		30.35	-01	30	-	-3	NE	4	e	-	34	28	-	-	-	
24 TH	Frankfurt.	29.95	30	SE	3	o		29.88	-24	36	-	+8	SW	3	s	-	36	28	-	-	0.04	
26 TH	Biarritz.	-	-	-	-	-		29.84	-23	56	-	+7	S	3	o	6	55	50	-	-	-	
28 TH	Belfort.	29.93	51	WSW	3	o		30.04	+19	44	-	+1	NNE	2	e	-	58	41	-	-	-	
"	Corunna.	29.76	57	S	3	o		29.90	+12	50	48	+1	S	1	o	6	59	46	-	-	-	
29 TH	Frankfurt.	30.04	48	W	2	f		30.13	+17	47	-	+2	WNW	3	f	-	55	45	-	-	0.08	
30 TH	Corunna.	29.78	63	E	1	bc		29.80	+02	54	52	-3	E	1	f	6	64	48	-	-	0.08	
"	P. Delgada.	30.13	58	N	5	b		30.06	-11	53	52	-1	N	1	m	4	59	52	-	-	-	

